

NOTICE!!

These documents have been scanned!

Do not place un-scanned documents beneath this notice!

Do not remove this notice from this file!

GPO Jacket No. 560-102
Print Order 61540
Rise Business Services, LLC
Job=AZ15 5/8/2019



Box Number= AZ15023



Claim Begin-End: AMC434024-AMC434500


1 Initial Receipt



AZ15023-21

AMC433804-AMC434503

AMCH**DATE  CLOSED****REMARKS**

AMCH	DATE  CLOSED	REMARKS
434024		
434025		
434026		
434027		
434028		
434029		
434030		
434031		
434032		
434033		
434034		
434035		
434036		
434037		
434038		
434039		
434040		
434041		
434042		
434043		

AMC#**DATE CLOSED****REMARKS**

434044		
434045		
434046		
434047		
434048		
434049		
434050		
434051		
434052		
434053		
434054		
434055		
434056		
434057		
434058		
434059		
434060		
434061		
434062		
434063		

AMC#	DATE CLOSED	REMARKS
434064		
434065		
434066		
434067		
434068		
434069		
434070		
434071		
434072		
434073		
434074		
434075		
434076		
434077		
434078		
434079		
434080		
434081		
434082		
434083		

AMC#	DATE CLOSED	REMARKS
434084		
434085		
434086		
434087		
434088		
434089		
434090		
434091		
434092		
434093		
434094		
434095		
434096		
434097		
434098		
434099		
434100		
434101		
434102		
434103		

AMC#	DATE CLOSED	REMARKS
434104		
434105		
434106		
434107		
434108		
434109		
434110		
434111		
434112		
434113		
434114		
434115		
434116		
434117		
434118		
434119		
434120		
434121		
434122		
434123		

AMC#	DATE CLOSED	REMARKS
434124		
434125		
434126		
434127		
434128		
434129		
434130		
434131		
434132		
434133		
434134		
434135		
434136		
434137		
434138		
434139		
434140		
434141		
434142		
434143		

AMC#	DATE CLOSED	REMARKS
434144		
434145		
434146		
434147		
434148		
434149		
434150		
434151		
434152		
434153		
434154		
434155		
434156		
434157		
434158		
434159		
434160		
434161		
434162		
434163		

AMC#	DATE CLOSED	REMARKS
434164		
434165		
434166		
434167		
434168		
434169		
434170		
434171		
434172		
434173		
434174		
434175		
434176		
434177		
434178		
434179		
434180		
434181		
434182		
434183		

AMC#	DATE CLOSED	REMARKS
434184		
434185		
434186		
434187		
434188		
434189		
434190		
434191		
434192		
434193		
434194		
434195		
434196		
434197		
434198		
434199		
434200		
434201		
434202		
434203		

AMC#	DATE CLOSED	REMARKS
434204		
434205		
434206		
434207		
434208		
434209		
434210		
434211		
434212		
434213		
434214		
434215		
434216		
434217		
434218		
434219		
434220		
434221		
434222		
434223		

AMC#	DATE CLOSED	REMARKS
434224		
434225		
434226		
434227		
434228		
434229		
434230		
434231		
434232		
434233		
434234		
434235		
434236		
434237		
434238		
434239		
434240		
434241		
434242		
434243		

United States Department of the Interior
Bureau of Land Management
 LANDS/RECREATION & PLANNING
 ONE N CENTRAL AVE
 PHOENIX, AZ 85004 -2203
 Phone: 602-417-9200

Receipt

No: 3417269

Transaction #: 3516101	
Date of Transaction: 10/22/2015	
CUSTOMER:	
KENNECOTT EXPLORATION COMPANY ATTN.: LAND DEPARTMENT 224 N 2200 WEST SALT LAKE CITY, UT 84116 US	

ENTERED
 OCT 28 2015
[Signature]

LINE #	QTY	DESCRIPTION	REMARKS	UNIT PRICE	TOTAL
		LOCATABLE MINERALS / MINING CLAIMS- NEW, UNADJUD, ONE OR MORE AUTH NOS / NEW MINING CLAIMS LOCATION FEE CASES: AMC434024/\$37.00, AMC434025/\$37.00, AMC434026/\$37.00, AMC434027/\$37.00, AMC434028/\$37.00, AMC434029/\$37.00, AMC434030/\$37.00, AMC434031/\$37.00, AMC434032/\$37.00, AMC434033/\$37.00, AMC434034/\$37.00, AMC434035/\$37.00, AMC434036/\$37.00, AMC434037/\$37.00, AMC434038/\$37.00, AMC434039/\$37.00, AMC434040/\$37.00, AMC434041/\$37.00, AMC434042/\$37.00, AMC434043/\$37.00, AMC434044/\$37.00, AMC434045/\$37.00, AMC434046/\$37.00, AMC434047/\$37.00, AMC434048/\$37.00, AMC434049/\$37.00, AMC434050/\$37.00, AMC434051/\$37.00, AMC434052/\$37.00, AMC434053/\$37.00, AMC434054/\$37.00, AMC434055/\$37.00, AMC434056/\$37.00, AMC434057/\$37.00, AMC434058/\$37.00, AMC434059/\$37.00, AMC434060/\$37.00, AMC434061/\$37.00, AMC434062/\$37.00, AMC434063/\$37.00, AMC434064/\$37.00, AMC434065/\$37.00, AMC434066/\$37.00, AMC434067/\$37.00, AMC434068/\$37.00, AMC434069/\$37.00, AMC434070/\$37.00, AMC434071/\$37.00, AMC434072/\$37.00, AMC434073/\$37.00, AMC434074/\$37.00, AMC434075/\$37.00, AMC434076/\$37.00, AMC434077/\$37.00,			

AMC434078/\$37.00, AMC434079/\$37.00,
AMC434080/\$37.00, AMC434081/\$37.00,
AMC434082/\$37.00, AMC434083/\$37.00,
AMC434084/\$37.00, AMC434085/\$37.00,
AMC434086/\$37.00, AMC434087/\$37.00,
AMC434088/\$37.00, AMC434089/\$37.00,
AMC434090/\$37.00, AMC434091/\$37.00,
AMC434092/\$37.00, AMC434093/\$37.00,
AMC434094/\$37.00, AMC434095/\$37.00,
AMC434096/\$37.00, AMC434097/\$37.00,
AMC434098/\$37.00, AMC434099/\$37.00,
AMC434100/\$37.00, AMC434101/\$37.00,
AMC434102/\$37.00, AMC434103/\$37.00,
AMC434104/\$37.00, AMC434105/\$37.00,
AMC434106/\$37.00, AMC434107/\$37.00,
AMC434108/\$37.00, AMC434109/\$37.00,
AMC434110/\$37.00, AMC434111/\$37.00,
AMC434112/\$37.00, AMC434113/\$37.00,
AMC434114/\$37.00, AMC434115/\$37.00,
AMC434116/\$37.00, AMC434117/\$37.00,
AMC434118/\$37.00, AMC434119/\$37.00,
AMC434120/\$37.00, AMC434121/\$37.00,
AMC434122/\$37.00, AMC434123/\$37.00,
AMC434124/\$37.00, AMC434125/\$37.00,
AMC434126/\$37.00, AMC434127/\$37.00,
AMC434128/\$37.00, AMC434129/\$37.00,
AMC434130/\$37.00, AMC434131/\$37.00,
AMC434132/\$37.00, AMC434133/\$37.00,
AMC434134/\$37.00, AMC434135/\$37.00,
AMC434136/\$37.00, AMC434137/\$37.00,
AMC434138/\$37.00, AMC434139/\$37.00,
AMC434140/\$37.00, AMC434141/\$37.00,
AMC434142/\$37.00, AMC434143/\$37.00,
AMC434144/\$37.00, AMC434145/\$37.00,
AMC434146/\$37.00, AMC434147/\$37.00,
AMC434148/\$37.00, AMC434149/\$37.00,
AMC434150/\$37.00, AMC434151/\$37.00,
AMC434152/\$37.00, AMC434153/\$37.00,
AMC434154/\$37.00, AMC434155/\$37.00,
AMC434156/\$37.00, AMC434157/\$37.00,
AMC434158/\$37.00, AMC434159/\$37.00,
AMC434160/\$37.00, AMC434161/\$37.00,
AMC434162/\$37.00, AMC434163/\$37.00,
AMC434164/\$37.00, AMC434165/\$37.00,
AMC434166/\$37.00, AMC434167/\$37.00,
AMC434168/\$37.00, AMC434169/\$37.00,
AMC434170/\$37.00, AMC434171/\$37.00,
AMC434172/\$37.00, AMC434173/\$37.00,
AMC434174/\$37.00, AMC434175/\$37.00,
AMC434176/\$37.00, AMC434177/\$37.00,

AMC434178/\$37.00, AMC434179/\$37.00,
AMC434180/\$37.00, AMC434181/\$37.00,
AMC434182/\$37.00, AMC434183/\$37.00,
AMC434184/\$37.00, AMC434185/\$37.00,
AMC434186/\$37.00, AMC434187/\$37.00,
AMC434188/\$37.00, AMC434189/\$37.00,
AMC434190/\$37.00, AMC434191/\$37.00,
AMC434192/\$37.00, AMC434193/\$37.00,
AMC434194/\$37.00, AMC434195/\$37.00,
AMC434196/\$37.00, AMC434197/\$37.00,
AMC434198/\$37.00, AMC434199/\$37.00,
AMC434200/\$37.00, AMC434201/\$37.00,
AMC434202/\$37.00, AMC434203/\$37.00,
AMC434204/\$37.00, AMC434205/\$37.00,
AMC434206/\$37.00, AMC434207/\$37.00,
AMC434208/\$37.00, AMC434209/\$37.00,
AMC434210/\$37.00, AMC434211/\$37.00,
AMC434212/\$37.00, AMC434213/\$37.00,
AMC434214/\$37.00, AMC434215/\$37.00,
AMC434216/\$37.00, AMC434217/\$37.00,
AMC434218/\$37.00, AMC434219/\$37.00,
AMC434220/\$37.00, AMC434221/\$37.00,
AMC434222/\$37.00, AMC434223/\$37.00,
AMC434224/\$37.00, AMC434225/\$37.00,
AMC434226/\$37.00, AMC434227/\$37.00,
AMC434228/\$37.00, AMC434229/\$37.00,
AMC434230/\$37.00, AMC434231/\$37.00,
AMC434232/\$37.00, AMC434233/\$37.00,
AMC434234/\$37.00, AMC434235/\$37.00,
AMC434236/\$37.00, AMC434237/\$37.00,
AMC434238/\$37.00, AMC434239/\$37.00,
AMC434240/\$37.00, AMC434241/\$37.00,
AMC434242/\$37.00, AMC434243/\$37.00,
AMC434244/\$37.00, AMC434245/\$37.00,
AMC434246/\$37.00, AMC434247/\$37.00,
AMC434248/\$37.00, AMC434249/\$37.00,
AMC434250/\$37.00, AMC434251/\$37.00,
AMC434252/\$37.00, AMC434253/\$37.00,
AMC434254/\$37.00, AMC434255/\$37.00,
AMC434256/\$37.00, AMC434257/\$37.00,
AMC434258/\$37.00, AMC434259/\$37.00,
AMC434260/\$37.00, AMC434261/\$37.00,
AMC434262/\$37.00, AMC434263/\$37.00,
AMC434264/\$37.00, AMC434265/\$37.00,
AMC434266/\$37.00, AMC434267/\$37.00,
AMC434268/\$37.00, AMC434269/\$37.00,
AMC434270/\$37.00, AMC434271/\$37.00,
AMC434272/\$37.00, AMC434273/\$37.00,
AMC434274/\$37.00, AMC434275/\$37.00,
AMC434276/\$37.00, AMC434277/\$37.00,

477.00

- n/a - 17649.00

AMC434278/\$37.00, AMC434279/\$37.00,
AMC434280/\$37.00, AMC434281/\$37.00,
AMC434282/\$37.00, AMC434283/\$37.00,
AMC434284/\$37.00, AMC434285/\$37.00,
AMC434286/\$37.00, AMC434287/\$37.00,
AMC434288/\$37.00, AMC434289/\$37.00,
AMC434290/\$37.00, AMC434291/\$37.00,
AMC434292/\$37.00, AMC434293/\$37.00,
AMC434294/\$37.00, AMC434295/\$37.00,
AMC434296/\$37.00, AMC434297/\$37.00,
AMC434298/\$37.00, AMC434299/\$37.00,
AMC434300/\$37.00, AMC434301/\$37.00,
AMC434302/\$37.00, AMC434303/\$37.00,
AMC434304/\$37.00, AMC434305/\$37.00,
AMC434306/\$37.00, AMC434307/\$37.00,
AMC434308/\$37.00, AMC434309/\$37.00,
AMC434310/\$37.00, AMC434311/\$37.00,
AMC434312/\$37.00, AMC434313/\$37.00,
AMC434314/\$37.00, AMC434315/\$37.00,
AMC434316/\$37.00, AMC434317/\$37.00,
AMC434318/\$37.00, AMC434319/\$37.00,
AMC434320/\$37.00, AMC434321/\$37.00,
AMC434322/\$37.00, AMC434323/\$37.00,
AMC434324/\$37.00, AMC434325/\$37.00,
AMC434326/\$37.00, AMC434327/\$37.00,
AMC434328/\$37.00, AMC434329/\$37.00,
AMC434330/\$37.00, AMC434331/\$37.00,
AMC434332/\$37.00, AMC434333/\$37.00,
AMC434334/\$37.00, AMC434335/\$37.00,
AMC434336/\$37.00, AMC434337/\$37.00,
AMC434338/\$37.00, AMC434339/\$37.00,
AMC434340/\$37.00, AMC434341/\$37.00,
AMC434342/\$37.00, AMC434343/\$37.00,
AMC434344/\$37.00, AMC434345/\$37.00,
AMC434346/\$37.00, AMC434347/\$37.00,
AMC434348/\$37.00, AMC434349/\$37.00,
AMC434350/\$37.00, AMC434351/\$37.00,
AMC434352/\$37.00, AMC434353/\$37.00,
AMC434354/\$37.00, AMC434355/\$37.00,
AMC434356/\$37.00, AMC434357/\$37.00,
AMC434358/\$37.00, AMC434359/\$37.00,
AMC434360/\$37.00, AMC434361/\$37.00,
AMC434362/\$37.00, AMC434363/\$37.00,
AMC434364/\$37.00, AMC434365/\$37.00,
AMC434366/\$37.00, AMC434367/\$37.00,
AMC434368/\$37.00, AMC434369/\$37.00,
AMC434370/\$37.00, AMC434371/\$37.00,
AMC434372/\$37.00, AMC434373/\$37.00,
AMC434374/\$37.00, AMC434375/\$37.00,
AMC434376/\$37.00, AMC434377/\$37.00,

AMC434378/\$37.00, AMC434379/\$37.00,
AMC434380/\$37.00, AMC434381/\$37.00,
AMC434382/\$37.00, AMC434383/\$37.00,
AMC434384/\$37.00, AMC434385/\$37.00,
AMC434386/\$37.00, AMC434387/\$37.00,
AMC434388/\$37.00, AMC434389/\$37.00,
AMC434390/\$37.00, AMC434391/\$37.00,
AMC434392/\$37.00, AMC434393/\$37.00,
AMC434394/\$37.00, AMC434395/\$37.00,
AMC434396/\$37.00, AMC434397/\$37.00,
AMC434398/\$37.00, AMC434399/\$37.00,
AMC434400/\$37.00, AMC434401/\$37.00,
AMC434402/\$37.00, AMC434403/\$37.00,
AMC434404/\$37.00, AMC434405/\$37.00,
AMC434406/\$37.00, AMC434407/\$37.00,
AMC434408/\$37.00, AMC434409/\$37.00,
AMC434410/\$37.00, AMC434411/\$37.00,
AMC434412/\$37.00, AMC434413/\$37.00,
AMC434414/\$37.00, AMC434415/\$37.00,
AMC434416/\$37.00, AMC434417/\$37.00,
AMC434418/\$37.00, AMC434419/\$37.00,
AMC434420/\$37.00, AMC434421/\$37.00,
AMC434422/\$37.00, AMC434423/\$37.00,
AMC434424/\$37.00, AMC434425/\$37.00,
AMC434426/\$37.00, AMC434427/\$37.00,
AMC434428/\$37.00, AMC434429/\$37.00,
AMC434430/\$37.00, AMC434431/\$37.00,
AMC434432/\$37.00, AMC434433/\$37.00,
AMC434434/\$37.00, AMC434435/\$37.00,
AMC434436/\$37.00, AMC434437/\$37.00,
AMC434438/\$37.00, AMC434439/\$37.00,
AMC434440/\$37.00, AMC434441/\$37.00,
AMC434442/\$37.00, AMC434443/\$37.00,
AMC434444/\$37.00, AMC434445/\$37.00,
AMC434446/\$37.00, AMC434447/\$37.00,
AMC434448/\$37.00, AMC434449/\$37.00,
AMC434450/\$37.00, AMC434451/\$37.00,
AMC434452/\$37.00, AMC434453/\$37.00,
AMC434454/\$37.00, AMC434455/\$37.00,
AMC434456/\$37.00, AMC434457/\$37.00,
AMC434458/\$37.00, AMC434459/\$37.00,
AMC434460/\$37.00, AMC434461/\$37.00,
AMC434462/\$37.00, AMC434463/\$37.00,
AMC434464/\$37.00, AMC434465/\$37.00,
AMC434466/\$37.00, AMC434467/\$37.00,
AMC434468/\$37.00, AMC434469/\$37.00,
AMC434470/\$37.00, AMC434471/\$37.00,
AMC434472/\$37.00, AMC434473/\$37.00,
AMC434474/\$37.00, AMC434475/\$37.00,
AMC434476/\$37.00, AMC434477/\$37.00,

AMC434478/\$37.00, AMC434479/\$37.00,
AMC434480/\$37.00, AMC434481/\$37.00,
AMC434482/\$37.00, AMC434483/\$37.00,
AMC434484/\$37.00, AMC434485/\$37.00,
AMC434486/\$37.00, AMC434487/\$37.00,
AMC434488/\$37.00, AMC434489/\$37.00,
AMC434490/\$37.00, AMC434491/\$37.00,
AMC434492/\$37.00, AMC434493/\$37.00,
AMC434494/\$37.00, AMC434495/\$37.00,
AMC434496/\$37.00, AMC434497/\$37.00,
AMC434498/\$37.00, AMC434499/\$37.00,
AMC434500/\$37.00

LOCATABLE MINERALS / MINING CLAIMS-
NEW, UNADJUD, ONE OR MORE AUTH NOS /
NEW MINING CLAIM PROCESSING FEE
CASES: AMC434024/\$20.00, AMC434025/\$20.00,
AMC434026/\$20.00, AMC434027/\$20.00,
AMC434028/\$20.00, AMC434029/\$20.00,
AMC434030/\$20.00, AMC434031/\$20.00,
AMC434032/\$20.00, AMC434033/\$20.00,
AMC434034/\$20.00, AMC434035/\$20.00,
AMC434036/\$20.00, AMC434037/\$20.00,
AMC434038/\$20.00, AMC434039/\$20.00,
AMC434040/\$20.00, AMC434041/\$20.00,
AMC434042/\$20.00, AMC434043/\$20.00,
AMC434044/\$20.00, AMC434045/\$20.00,
AMC434046/\$20.00, AMC434047/\$20.00,
AMC434048/\$20.00, AMC434049/\$20.00,
AMC434050/\$20.00, AMC434051/\$20.00,
AMC434052/\$20.00, AMC434053/\$20.00,
AMC434054/\$20.00, AMC434055/\$20.00,
AMC434056/\$20.00, AMC434057/\$20.00,
AMC434058/\$20.00, AMC434059/\$20.00,
AMC434060/\$20.00, AMC434061/\$20.00,
AMC434062/\$20.00, AMC434063/\$20.00,
AMC434064/\$20.00, AMC434065/\$20.00,
AMC434066/\$20.00, AMC434067/\$20.00,
AMC434068/\$20.00, AMC434069/\$20.00,
AMC434070/\$20.00, AMC434071/\$20.00,
AMC434072/\$20.00, AMC434073/\$20.00,
AMC434074/\$20.00, AMC434075/\$20.00,
AMC434076/\$20.00, AMC434077/\$20.00,
AMC434078/\$20.00, AMC434079/\$20.00,
AMC434080/\$20.00, AMC434081/\$20.00,
AMC434082/\$20.00, AMC434083/\$20.00,
AMC434084/\$20.00, AMC434085/\$20.00,
AMC434086/\$20.00, AMC434087/\$20.00,
AMC434088/\$20.00, AMC434089/\$20.00,
AMC434090/\$20.00, AMC434091/\$20.00,
AMC434092/\$20.00, AMC434093/\$20.00,

477.00

AMC434094/\$20.00, AMC434095/\$20.00,
AMC434096/\$20.00, AMC434097/\$20.00,
AMC434098/\$20.00, AMC434099/\$20.00,
AMC434100/\$20.00, AMC434101/\$20.00,
AMC434102/\$20.00, AMC434103/\$20.00,
AMC434104/\$20.00, AMC434105/\$20.00,
AMC434106/\$20.00, AMC434107/\$20.00,
AMC434108/\$20.00, AMC434109/\$20.00,
AMC434110/\$20.00, AMC434111/\$20.00,
AMC434112/\$20.00, AMC434113/\$20.00,
AMC434114/\$20.00, AMC434115/\$20.00,
AMC434116/\$20.00, AMC434117/\$20.00,
AMC434118/\$20.00, AMC434119/\$20.00,
AMC434120/\$20.00, AMC434121/\$20.00,
AMC434122/\$20.00, AMC434123/\$20.00,
AMC434124/\$20.00, AMC434125/\$20.00,
AMC434126/\$20.00, AMC434127/\$20.00,
AMC434128/\$20.00, AMC434129/\$20.00,
AMC434130/\$20.00, AMC434131/\$20.00,
AMC434132/\$20.00, AMC434133/\$20.00,
AMC434134/\$20.00, AMC434135/\$20.00,
AMC434136/\$20.00, AMC434137/\$20.00,
AMC434138/\$20.00, AMC434139/\$20.00,
AMC434140/\$20.00, AMC434141/\$20.00,
AMC434142/\$20.00, AMC434143/\$20.00,
AMC434144/\$20.00, AMC434145/\$20.00,
AMC434146/\$20.00, AMC434147/\$20.00,
AMC434148/\$20.00, AMC434149/\$20.00,
AMC434150/\$20.00, AMC434151/\$20.00,
AMC434152/\$20.00, AMC434153/\$20.00,
AMC434154/\$20.00, AMC434155/\$20.00,
AMC434156/\$20.00, AMC434157/\$20.00,
AMC434158/\$20.00, AMC434159/\$20.00,
AMC434160/\$20.00, AMC434161/\$20.00,
AMC434162/\$20.00, AMC434163/\$20.00,
AMC434164/\$20.00, AMC434165/\$20.00,
AMC434166/\$20.00, AMC434167/\$20.00,
AMC434168/\$20.00, AMC434169/\$20.00,
AMC434170/\$20.00, AMC434171/\$20.00,
AMC434172/\$20.00, AMC434173/\$20.00,
AMC434174/\$20.00, AMC434175/\$20.00,
AMC434176/\$20.00, AMC434177/\$20.00,
AMC434178/\$20.00, AMC434179/\$20.00,
AMC434180/\$20.00, AMC434181/\$20.00,
AMC434182/\$20.00, AMC434183/\$20.00,
AMC434184/\$20.00, AMC434185/\$20.00,
AMC434186/\$20.00, AMC434187/\$20.00,
AMC434188/\$20.00, AMC434189/\$20.00,
AMC434190/\$20.00, AMC434191/\$20.00,
AMC434192/\$20.00, AMC434193/\$20.00,

AMC434194/\$20.00, AMC434195/\$20.00,
AMC434196/\$20.00, AMC434197/\$20.00,
AMC434198/\$20.00, AMC434199/\$20.00,
AMC434200/\$20.00, AMC434201/\$20.00,
AMC434202/\$20.00, AMC434203/\$20.00,
AMC434204/\$20.00, AMC434205/\$20.00,
AMC434206/\$20.00, AMC434207/\$20.00,
AMC434208/\$20.00, AMC434209/\$20.00,
AMC434210/\$20.00, AMC434211/\$20.00,
AMC434212/\$20.00, AMC434213/\$20.00,
AMC434214/\$20.00, AMC434215/\$20.00,
AMC434216/\$20.00, AMC434217/\$20.00,
AMC434218/\$20.00, AMC434219/\$20.00,
AMC434220/\$20.00, AMC434221/\$20.00,
AMC434222/\$20.00, AMC434223/\$20.00,
AMC434224/\$20.00, AMC434225/\$20.00,
AMC434226/\$20.00, AMC434227/\$20.00,
AMC434228/\$20.00, AMC434229/\$20.00,
AMC434230/\$20.00, AMC434231/\$20.00,
AMC434232/\$20.00, AMC434233/\$20.00,
AMC434234/\$20.00, AMC434235/\$20.00,
AMC434236/\$20.00, AMC434237/\$20.00,
AMC434238/\$20.00, AMC434239/\$20.00,
AMC434240/\$20.00, AMC434241/\$20.00,
AMC434242/\$20.00, AMC434243/\$20.00,
AMC434244/\$20.00, AMC434245/\$20.00,
AMC434246/\$20.00, AMC434247/\$20.00,
AMC434248/\$20.00, AMC434249/\$20.00,
AMC434250/\$20.00, AMC434251/\$20.00,
AMC434252/\$20.00, AMC434253/\$20.00,
AMC434254/\$20.00, AMC434255/\$20.00,
AMC434256/\$20.00, AMC434257/\$20.00,
AMC434258/\$20.00, AMC434259/\$20.00,
AMC434260/\$20.00, AMC434261/\$20.00,
AMC434262/\$20.00, AMC434263/\$20.00,
AMC434264/\$20.00, AMC434265/\$20.00,
AMC434266/\$20.00, AMC434267/\$20.00,
AMC434268/\$20.00, AMC434269/\$20.00,
AMC434270/\$20.00, AMC434271/\$20.00,
AMC434272/\$20.00, AMC434273/\$20.00,
AMC434274/\$20.00, AMC434275/\$20.00,
AMC434276/\$20.00, AMC434277/\$20.00,
AMC434278/\$20.00, AMC434279/\$20.00,
AMC434280/\$20.00, AMC434281/\$20.00,
AMC434282/\$20.00, AMC434283/\$20.00,
AMC434284/\$20.00, AMC434285/\$20.00,
AMC434286/\$20.00, AMC434287/\$20.00,
AMC434288/\$20.00, AMC434289/\$20.00,
AMC434290/\$20.00, AMC434291/\$20.00,
AMC434292/\$20.00, AMC434293/\$20.00,

- n/a - 9540.00

AMC434294/\$20.00, AMC434295/\$20.00,
AMC434296/\$20.00, AMC434297/\$20.00,
AMC434298/\$20.00, AMC434299/\$20.00,
AMC434300/\$20.00, AMC434301/\$20.00,
AMC434302/\$20.00, AMC434303/\$20.00,
AMC434304/\$20.00, AMC434305/\$20.00,
AMC434306/\$20.00, AMC434307/\$20.00,
AMC434308/\$20.00, AMC434309/\$20.00,
AMC434310/\$20.00, AMC434311/\$20.00,
AMC434312/\$20.00, AMC434313/\$20.00,
AMC434314/\$20.00, AMC434315/\$20.00,
AMC434316/\$20.00, AMC434317/\$20.00,
AMC434318/\$20.00, AMC434319/\$20.00,
AMC434320/\$20.00, AMC434321/\$20.00,
AMC434322/\$20.00, AMC434323/\$20.00,
AMC434324/\$20.00, AMC434325/\$20.00,
AMC434326/\$20.00, AMC434327/\$20.00,
AMC434328/\$20.00, AMC434329/\$20.00,
AMC434330/\$20.00, AMC434331/\$20.00,
AMC434332/\$20.00, AMC434333/\$20.00,
AMC434334/\$20.00, AMC434335/\$20.00,
AMC434336/\$20.00, AMC434337/\$20.00,
AMC434338/\$20.00, AMC434339/\$20.00,
AMC434340/\$20.00, AMC434341/\$20.00,
AMC434342/\$20.00, AMC434343/\$20.00,
AMC434344/\$20.00, AMC434345/\$20.00,
AMC434346/\$20.00, AMC434347/\$20.00,
AMC434348/\$20.00, AMC434349/\$20.00,
AMC434350/\$20.00, AMC434351/\$20.00,
AMC434352/\$20.00, AMC434353/\$20.00,
AMC434354/\$20.00, AMC434355/\$20.00,
AMC434356/\$20.00, AMC434357/\$20.00,
AMC434358/\$20.00, AMC434359/\$20.00,
AMC434360/\$20.00, AMC434361/\$20.00,
AMC434362/\$20.00, AMC434363/\$20.00,
AMC434364/\$20.00, AMC434365/\$20.00,
AMC434366/\$20.00, AMC434367/\$20.00,
AMC434368/\$20.00, AMC434369/\$20.00,
AMC434370/\$20.00, AMC434371/\$20.00,
AMC434372/\$20.00, AMC434373/\$20.00,
AMC434374/\$20.00, AMC434375/\$20.00,
AMC434376/\$20.00, AMC434377/\$20.00,
AMC434378/\$20.00, AMC434379/\$20.00,
AMC434380/\$20.00, AMC434381/\$20.00,
AMC434382/\$20.00, AMC434383/\$20.00,
AMC434384/\$20.00, AMC434385/\$20.00,
AMC434386/\$20.00, AMC434387/\$20.00,
AMC434388/\$20.00, AMC434389/\$20.00,
AMC434390/\$20.00, AMC434391/\$20.00,
AMC434392/\$20.00, AMC434393/\$20.00,

AMC434394/\$20.00, AMC434395/\$20.00,
AMC434396/\$20.00, AMC434397/\$20.00,
AMC434398/\$20.00, AMC434399/\$20.00,
AMC434400/\$20.00, AMC434401/\$20.00,
AMC434402/\$20.00, AMC434403/\$20.00,
AMC434404/\$20.00, AMC434405/\$20.00,
AMC434406/\$20.00, AMC434407/\$20.00,
AMC434408/\$20.00, AMC434409/\$20.00,
AMC434410/\$20.00, AMC434411/\$20.00,
AMC434412/\$20.00, AMC434413/\$20.00,
AMC434414/\$20.00, AMC434415/\$20.00,
AMC434416/\$20.00, AMC434417/\$20.00,
AMC434418/\$20.00, AMC434419/\$20.00,
AMC434420/\$20.00, AMC434421/\$20.00,
AMC434422/\$20.00, AMC434423/\$20.00,
AMC434424/\$20.00, AMC434425/\$20.00,
AMC434426/\$20.00, AMC434427/\$20.00,
AMC434428/\$20.00, AMC434429/\$20.00,
AMC434430/\$20.00, AMC434431/\$20.00,
AMC434432/\$20.00, AMC434433/\$20.00,
AMC434434/\$20.00, AMC434435/\$20.00,
AMC434436/\$20.00, AMC434437/\$20.00,
AMC434438/\$20.00, AMC434439/\$20.00,
AMC434440/\$20.00, AMC434441/\$20.00,
AMC434442/\$20.00, AMC434443/\$20.00,
AMC434444/\$20.00, AMC434445/\$20.00,
AMC434446/\$20.00, AMC434447/\$20.00,
AMC434448/\$20.00, AMC434449/\$20.00,
AMC434450/\$20.00, AMC434451/\$20.00,
AMC434452/\$20.00, AMC434453/\$20.00,
AMC434454/\$20.00, AMC434455/\$20.00,
AMC434456/\$20.00, AMC434457/\$20.00,
AMC434458/\$20.00, AMC434459/\$20.00,
AMC434460/\$20.00, AMC434461/\$20.00,
AMC434462/\$20.00, AMC434463/\$20.00,
AMC434464/\$20.00, AMC434465/\$20.00,
AMC434466/\$20.00, AMC434467/\$20.00,
AMC434468/\$20.00, AMC434469/\$20.00,
AMC434470/\$20.00, AMC434471/\$20.00,
AMC434472/\$20.00, AMC434473/\$20.00,
AMC434474/\$20.00, AMC434475/\$20.00,
AMC434476/\$20.00, AMC434477/\$20.00,
AMC434478/\$20.00, AMC434479/\$20.00,
AMC434480/\$20.00, AMC434481/\$20.00,
AMC434482/\$20.00, AMC434483/\$20.00,
AMC434484/\$20.00, AMC434485/\$20.00,
AMC434486/\$20.00, AMC434487/\$20.00,
AMC434488/\$20.00, AMC434489/\$20.00,
AMC434490/\$20.00, AMC434491/\$20.00,
AMC434492/\$20.00, AMC434493/\$20.00,

AMC434494/\$20.00, AMC434495/\$20.00,
AMC434496/\$20.00, AMC434497/\$20.00,
AMC434498/\$20.00, AMC434499/\$20.00,
AMC434500/\$20.00

LOCATABLE MINERALS / MINING CLAIMS-
NEW, UNADJUD, ONE OR MORE AUTH NOS /
NEW MINING CLAIMS MAINTENANCE FEE
CASES: AMC434024/\$155.00, AMC434025/\$155.00,
AMC434026/\$155.00, AMC434027/\$155.00,
AMC434028/\$155.00, AMC434029/\$155.00,
AMC434030/\$155.00, AMC434031/\$155.00,
AMC434032/\$155.00, AMC434033/\$155.00,
AMC434034/\$155.00, AMC434035/\$155.00,
AMC434036/\$155.00, AMC434037/\$155.00,
AMC434038/\$155.00, AMC434039/\$155.00,
AMC434040/\$155.00, AMC434041/\$155.00,
AMC434042/\$155.00, AMC434043/\$155.00,
AMC434044/\$155.00, AMC434045/\$155.00,
AMC434046/\$155.00, AMC434047/\$155.00,
AMC434048/\$155.00, AMC434049/\$155.00,
AMC434050/\$155.00, AMC434051/\$155.00,
AMC434052/\$155.00, AMC434053/\$155.00,
AMC434054/\$155.00, AMC434055/\$155.00,
AMC434056/\$155.00, AMC434057/\$155.00,
AMC434058/\$155.00, AMC434059/\$155.00,
AMC434060/\$155.00, AMC434061/\$155.00,
AMC434062/\$155.00, AMC434063/\$155.00,
AMC434064/\$155.00, AMC434065/\$155.00,
AMC434066/\$155.00, AMC434067/\$155.00,
AMC434068/\$155.00, AMC434069/\$155.00,
AMC434070/\$155.00, AMC434071/\$155.00,
AMC434072/\$155.00, AMC434073/\$155.00,
AMC434074/\$155.00, AMC434075/\$155.00,
AMC434076/\$155.00, AMC434077/\$155.00,
AMC434078/\$155.00, AMC434079/\$155.00,
AMC434080/\$155.00, AMC434081/\$155.00,
AMC434082/\$155.00, AMC434083/\$155.00,
AMC434084/\$155.00, AMC434085/\$155.00,
AMC434086/\$155.00, AMC434087/\$155.00,
AMC434088/\$155.00, AMC434089/\$155.00,
AMC434090/\$155.00, AMC434091/\$155.00,
AMC434092/\$155.00, AMC434093/\$155.00,
AMC434094/\$155.00, AMC434095/\$155.00,
AMC434096/\$155.00, AMC434097/\$155.00,
AMC434098/\$155.00, AMC434099/\$155.00,
AMC434100/\$155.00, AMC434101/\$155.00,
AMC434102/\$155.00, AMC434103/\$155.00,
AMC434104/\$155.00, AMC434105/\$155.00,
AMC434106/\$155.00, AMC434107/\$155.00,
AMC434108/\$155.00, AMC434109/\$155.00,

AMC434110/\$155.00, AMC434111/\$155.00,
AMC434112/\$155.00, AMC434113/\$155.00,
AMC434114/\$155.00, AMC434115/\$155.00,
AMC434116/\$155.00, AMC434117/\$155.00,
AMC434118/\$155.00, AMC434119/\$155.00,
AMC434120/\$155.00, AMC434121/\$155.00,
AMC434122/\$155.00, AMC434123/\$155.00,
AMC434124/\$155.00, AMC434125/\$155.00,
AMC434126/\$155.00, AMC434127/\$155.00,
AMC434128/\$155.00, AMC434129/\$155.00,
AMC434130/\$155.00, AMC434131/\$155.00,
AMC434132/\$155.00, AMC434133/\$155.00,
AMC434134/\$155.00, AMC434135/\$155.00,
AMC434136/\$155.00, AMC434137/\$155.00,
AMC434138/\$155.00, AMC434139/\$155.00,
AMC434140/\$155.00, AMC434141/\$155.00,
AMC434142/\$155.00, AMC434143/\$155.00,
AMC434144/\$155.00, AMC434145/\$155.00,
AMC434146/\$155.00, AMC434147/\$155.00,
AMC434148/\$155.00, AMC434149/\$155.00,
AMC434150/\$155.00, AMC434151/\$155.00,
AMC434152/\$155.00, AMC434153/\$155.00,
AMC434154/\$155.00, AMC434155/\$155.00,
AMC434156/\$155.00, AMC434157/\$155.00,
AMC434158/\$155.00, AMC434159/\$155.00,
AMC434160/\$155.00, AMC434161/\$155.00,
AMC434162/\$155.00, AMC434163/\$155.00,
AMC434164/\$155.00, AMC434165/\$155.00,
AMC434166/\$155.00, AMC434167/\$155.00,
AMC434168/\$155.00, AMC434169/\$155.00,
AMC434170/\$155.00, AMC434171/\$155.00,
AMC434172/\$155.00, AMC434173/\$155.00,
AMC434174/\$155.00, AMC434175/\$155.00,
AMC434176/\$155.00, AMC434177/\$155.00,
AMC434178/\$155.00, AMC434179/\$155.00,
AMC434180/\$155.00, AMC434181/\$155.00,
AMC434182/\$155.00, AMC434183/\$155.00,
AMC434184/\$155.00, AMC434185/\$155.00,
AMC434186/\$155.00, AMC434187/\$155.00,
AMC434188/\$155.00, AMC434189/\$155.00,
AMC434190/\$155.00, AMC434191/\$155.00,
AMC434192/\$155.00, AMC434193/\$155.00,
AMC434194/\$155.00, AMC434195/\$155.00,
AMC434196/\$155.00, AMC434197/\$155.00,
AMC434198/\$155.00, AMC434199/\$155.00,
AMC434200/\$155.00, AMC434201/\$155.00,
AMC434202/\$155.00, AMC434203/\$155.00,
AMC434204/\$155.00, AMC434205/\$155.00,
AMC434206/\$155.00, AMC434207/\$155.00,
AMC434208/\$155.00, AMC434209/\$155.00,

477.00

AMC434210/\$155.00, AMC434211/\$155.00,
AMC434212/\$155.00, AMC434213/\$155.00,
AMC434214/\$155.00, AMC434215/\$155.00,
AMC434216/\$155.00, AMC434217/\$155.00,
AMC434218/\$155.00, AMC434219/\$155.00,
AMC434220/\$155.00, AMC434221/\$155.00,
AMC434222/\$155.00, AMC434223/\$155.00,
AMC434224/\$155.00, AMC434225/\$155.00,
AMC434226/\$155.00, AMC434227/\$155.00,
AMC434228/\$155.00, AMC434229/\$155.00,
AMC434230/\$155.00, AMC434231/\$155.00,
AMC434232/\$155.00, AMC434233/\$155.00,
AMC434234/\$155.00, AMC434235/\$155.00,
AMC434236/\$155.00, AMC434237/\$155.00,
AMC434238/\$155.00, AMC434239/\$155.00,
AMC434240/\$155.00, AMC434241/\$155.00,
AMC434242/\$155.00, AMC434243/\$155.00,
AMC434244/\$155.00, AMC434245/\$155.00,
AMC434246/\$155.00, AMC434247/\$155.00,
AMC434248/\$155.00, AMC434249/\$155.00,
AMC434250/\$155.00, AMC434251/\$155.00,
AMC434252/\$155.00, AMC434253/\$155.00,
AMC434254/\$155.00, AMC434255/\$155.00,
AMC434256/\$155.00, AMC434257/\$155.00,
AMC434258/\$155.00, AMC434259/\$155.00,
AMC434260/\$155.00, AMC434261/\$155.00,
AMC434262/\$155.00, AMC434263/\$155.00,
AMC434264/\$155.00, AMC434265/\$155.00,
AMC434266/\$155.00, AMC434267/\$155.00,
AMC434268/\$155.00, AMC434269/\$155.00,
AMC434270/\$155.00, AMC434271/\$155.00,
AMC434272/\$155.00, AMC434273/\$155.00,
AMC434274/\$155.00, AMC434275/\$155.00,
AMC434276/\$155.00, AMC434277/\$155.00,
AMC434278/\$155.00, AMC434279/\$155.00,
AMC434280/\$155.00, AMC434281/\$155.00,
AMC434282/\$155.00, AMC434283/\$155.00,
AMC434284/\$155.00, AMC434285/\$155.00,
AMC434286/\$155.00, AMC434287/\$155.00,
AMC434288/\$155.00, AMC434289/\$155.00,
AMC434290/\$155.00, AMC434291/\$155.00,
AMC434292/\$155.00, AMC434293/\$155.00,
AMC434294/\$155.00, AMC434295/\$155.00,
AMC434296/\$155.00, AMC434297/\$155.00,
AMC434298/\$155.00, AMC434299/\$155.00,
AMC434300/\$155.00, AMC434301/\$155.00,
AMC434302/\$155.00, AMC434303/\$155.00,
AMC434304/\$155.00, AMC434305/\$155.00,
AMC434306/\$155.00, AMC434307/\$155.00,
AMC434308/\$155.00, AMC434309/\$155.00,

- n/a - 73935.00

AMC434310/\$155.00, AMC434311/\$155.00,
AMC434312/\$155.00, AMC434313/\$155.00,
AMC434314/\$155.00, AMC434315/\$155.00,
AMC434316/\$155.00, AMC434317/\$155.00,
AMC434318/\$155.00, AMC434319/\$155.00,
AMC434320/\$155.00, AMC434321/\$155.00,
AMC434322/\$155.00, AMC434323/\$155.00,
AMC434324/\$155.00, AMC434325/\$155.00,
AMC434326/\$155.00, AMC434327/\$155.00,
AMC434328/\$155.00, AMC434329/\$155.00,
AMC434330/\$155.00, AMC434331/\$155.00,
AMC434332/\$155.00, AMC434333/\$155.00,
AMC434334/\$155.00, AMC434335/\$155.00,
AMC434336/\$155.00, AMC434337/\$155.00,
AMC434338/\$155.00, AMC434339/\$155.00,
AMC434340/\$155.00, AMC434341/\$155.00,
AMC434342/\$155.00, AMC434343/\$155.00,
AMC434344/\$155.00, AMC434345/\$155.00,
AMC434346/\$155.00, AMC434347/\$155.00,
AMC434348/\$155.00, AMC434349/\$155.00,
AMC434350/\$155.00, AMC434351/\$155.00,
AMC434352/\$155.00, AMC434353/\$155.00,
AMC434354/\$155.00, AMC434355/\$155.00,
AMC434356/\$155.00, AMC434357/\$155.00,
AMC434358/\$155.00, AMC434359/\$155.00,
AMC434360/\$155.00, AMC434361/\$155.00,
AMC434362/\$155.00, AMC434363/\$155.00,
AMC434364/\$155.00, AMC434365/\$155.00,
AMC434366/\$155.00, AMC434367/\$155.00,
AMC434368/\$155.00, AMC434369/\$155.00,
AMC434370/\$155.00, AMC434371/\$155.00,
AMC434372/\$155.00, AMC434373/\$155.00,
AMC434374/\$155.00, AMC434375/\$155.00,
AMC434376/\$155.00, AMC434377/\$155.00,
AMC434378/\$155.00, AMC434379/\$155.00,
AMC434380/\$155.00, AMC434381/\$155.00,
AMC434382/\$155.00, AMC434383/\$155.00,
AMC434384/\$155.00, AMC434385/\$155.00,
AMC434386/\$155.00, AMC434387/\$155.00,
AMC434388/\$155.00, AMC434389/\$155.00,
AMC434390/\$155.00, AMC434391/\$155.00,
AMC434392/\$155.00, AMC434393/\$155.00,
AMC434394/\$155.00, AMC434395/\$155.00,
AMC434396/\$155.00, AMC434397/\$155.00,
AMC434398/\$155.00, AMC434399/\$155.00,
AMC434400/\$155.00, AMC434401/\$155.00,
AMC434402/\$155.00, AMC434403/\$155.00,
AMC434404/\$155.00, AMC434405/\$155.00,
AMC434406/\$155.00, AMC434407/\$155.00,
AMC434408/\$155.00, AMC434409/\$155.00,

AMC434410/\$155.00, AMC434411/\$155.00,
AMC434412/\$155.00, AMC434413/\$155.00,
AMC434414/\$155.00, AMC434415/\$155.00,
AMC434416/\$155.00, AMC434417/\$155.00,
AMC434418/\$155.00, AMC434419/\$155.00,
AMC434420/\$155.00, AMC434421/\$155.00,
AMC434422/\$155.00, AMC434423/\$155.00,
AMC434424/\$155.00, AMC434425/\$155.00,
AMC434426/\$155.00, AMC434427/\$155.00,
AMC434428/\$155.00, AMC434429/\$155.00,
AMC434430/\$155.00, AMC434431/\$155.00,
AMC434432/\$155.00, AMC434433/\$155.00,
AMC434434/\$155.00, AMC434435/\$155.00,
AMC434436/\$155.00, AMC434437/\$155.00,
AMC434438/\$155.00, AMC434439/\$155.00,
AMC434440/\$155.00, AMC434441/\$155.00,
AMC434442/\$155.00, AMC434443/\$155.00,
AMC434444/\$155.00, AMC434445/\$155.00,
AMC434446/\$155.00, AMC434447/\$155.00,
AMC434448/\$155.00, AMC434449/\$155.00,
AMC434450/\$155.00, AMC434451/\$155.00,
AMC434452/\$155.00, AMC434453/\$155.00,
AMC434454/\$155.00, AMC434455/\$155.00,
AMC434456/\$155.00, AMC434457/\$155.00,
AMC434458/\$155.00, AMC434459/\$155.00,
AMC434460/\$155.00, AMC434461/\$155.00,
AMC434462/\$155.00, AMC434463/\$155.00,
AMC434464/\$155.00, AMC434465/\$155.00,
AMC434466/\$155.00, AMC434467/\$155.00,
AMC434468/\$155.00, AMC434469/\$155.00,
AMC434470/\$155.00, AMC434471/\$155.00,
AMC434472/\$155.00, AMC434473/\$155.00,
AMC434474/\$155.00, AMC434475/\$155.00,
AMC434476/\$155.00, AMC434477/\$155.00,
AMC434478/\$155.00, AMC434479/\$155.00,
AMC434480/\$155.00, AMC434481/\$155.00,
AMC434482/\$155.00, AMC434483/\$155.00,
AMC434484/\$155.00, AMC434485/\$155.00,
AMC434486/\$155.00, AMC434487/\$155.00,
AMC434488/\$155.00, AMC434489/\$155.00,
AMC434490/\$155.00, AMC434491/\$155.00,
AMC434492/\$155.00, AMC434493/\$155.00,
AMC434494/\$155.00, AMC434495/\$155.00,
AMC434496/\$155.00, AMC434497/\$155.00,
AMC434498/\$155.00, AMC434499/\$155.00,
AMC434500/\$155.00

TOTAL: \$101,124.00

PAYMENT INFORMATION

1	AMOUNT:	101124.00	POSTMARKED:	10/21/2015
	TYPE:	CHECK	RECEIVED:	10/21/2015
	CHECK NO:	0080001071		
	NAME:	KENNECOTT EXPLORATION COMPANY ATTN.: LAND DEPARMENT 224 N 2200 WEST SALT LAKE CITY UT 84116 US		

REMARKS

This receipt was generated by the automated BLM Collections and Billing System and is a paper representation of a portion of the official electronic record contained therein.

NOTICE!!

These documents have been scanned!

Do not place un-scanned documents beneath this notice!

Do not remove this notice from this file!

GPO Jacket No. 560-102
Print Order 61540
Rise Business Services, LLC
Job=AZ15 5/8/2019



Box Number= AZ15023



Claim Begin-End: AMC434024-AMC434500

2 Correspondence



AZ15023-21

AMC433804-AMC434503

SENDER: COMPLETE THIS SECTION

- Complete items 1, 2, and 3.
- Print your name and address on the reverse so that we can return the card to you.
- Attach this card to the back of the mailpiece, or on the front if space permits.

1. Article Addressed to:

KENNECOTT EXPLORATION CO
 224 N 2200 W
 SALT LAKE CITY, UT 84116-2955
 920/RM/AMC434405



9590 9402 1279 5246 0916 55

2. Article Number (Transfer from service label)

7016 0340 0000 2483 9421

COMPLETE THIS SECTION ON DELIVERY

A. Signature

X

-
- Agent
-
-
- Addressee

B. Received by (Printed Name)

DONNA FISCHER

C. Date of Delivery

5/19/16

D. Is delivery address different from item 1? Yes

If YES, enter delivery address below:

-
- No





3. Service Type

-
- Adult Signature
-
-
- Adult Signature Restricted Delivery
-
-
- Certified Mail®
-
-
- Certified Mail Restricted Delivery
-
-
- Collect on Delivery
-
-
- Collect on Delivery Restricted Delivery
-
-
- Priority Mail Express®
-
-
- Registered Mail™
-
-
- Registered Mail Restricted Delivery
-
-
- Return Receipt for Merchandise
-
-
- Signature Confirmation™
-
-
- Signature Confirmation Restricted Delivery

Restricted Delivery

USPS TRACKING#



First-Class Mail
Postage & Fees Paid
USPS
Permit No. G-10

9590 9402 1279 5046 0916 55


United States
Postal Service

RECEIVED
BLM AZ STATE OFFICE

2016 MAY 23 P 3:00

PHOENIX, ARIZONA

• Sender: Please print your name, address, and ZIP+4® in this box®
UNITED STATES
DEPARTMENT OF THE INTERIOR
Bureau of Land Management
Arizona State Office
One N. Central Avenue, Suite 800
Phoenix, AZ 85004-4427





United States Department of the Interior



BUREAU OF LAND MANAGEMENT
Arizona State Office
One North Central Avenue, Suite 800
Phoenix, Arizona 85004-4427
www.blm.gov/az/

MAY 16 2016

In Reply Refer To:

3800 (9200) RM

~~AMC434405~~ *W*

AMC 434024

CERTIFIED MAIL – RETURN RECEIPT REQUESTED NO. 7016 0340 0000 2483 9421

DECISION

KENNECOTT EXPLORATION CO
224 N 2200 W
SALT LAKE CITY, UT 84116-2955

:
:
:

This Notice Affects Those Claims
Shown in the Block Below.

~~AMC434024~~ *AMC 434405*
CE405

Mining Claims Declared Forfeit Required Amendment Not Filed

In accordance with 43 CFR 3830.94, the mining claims listed above are hereby declared forfeit for the reason indicated below.

You received a Notice requiring that the claims listed above be amended. The amendment(s) were required to be filed within 30 days of the date you received the Notice. The 30 day timeframe allowed has expired and no amendment(s) have been received.

This decision does not relieve you of the liability for reclamation of all areas disturbed by your activities on land encompassed by your mining claim(s) and/or site(s). After you complete the reclamation, you must notify the authorized officer of the appropriate surface managing agency so that the authorized officer may conduct a final site inspection and determine whether you may be released from liability. If you fail to reclaim the land to the satisfaction of the authorized officer, the surface management agency may cite you for noncompliance under its surface management regulations.

For land administered by the Bureau of Land Management (BLM), if you fail to reclaim the land to the satisfaction of the authorized officer as required in 43 CFR Subpart 3809, the BLM will issue an order of noncompliance under 43 CFR 3809.601(a). If you fail to comply with the noncompliance order, the BLM may take further action under 43 CFR 3809.604. Failure to conduct reclamation is a prohibited act that may subject you to criminal penalties. See

43 CFR 3809.605(h) and 43 CFR 3809.700. If your occupancy has been terminated and you fail to remove structures, material, and equipment, and any personal property in accordance with the regulations in 43 CFR 3715.5-1, the BLM may dispose of the property. In accordance with 43 CFR 3715.5-2, you will remain liable for the costs the BLM incurs in removing and disposing of the property.

Appeal Procedures

This decision may be appealed to the Interior Board of Land Appeals, Office of the Secretary, in accordance with the regulations contained in 43 CFR, Part 4 and the enclosed Form 1842-1. If an appeal is taken, your notice of appeal must be filed in this office (at the above address) within 30 days from receipt of this decision. The appellant has the burden of showing that the decision appealed from is in error.

If you wish to file a petition pursuant to regulation 43 CFR 4.21 (58 FR 4939, January 19, 1993), for a stay of the effectiveness of this decision during the time that your appeal is being reviewed by the Board, the petition for a stay must accompany your notice of appeal. A petition for a stay is required to show sufficient justification based on the standards listed below. Copies of the notice of appeal and petition for a stay must also be submitted to each party named in this decision and to the Interior Board of Land Appeals and to the appropriate Office of the Solicitor (see 43 CFR 4.413) at the same time the original documents are filed with this office. If you request a stay, you have the burden of proof to demonstrate that a stay should be granted.

Standards for Obtaining a Stay

Except as otherwise provided by law or other pertinent regulation, a petition for a stay of a decision pending appeal shall show sufficient justification based on the following standards:

- (1) The relative harm to the parties if the stay is granted or denied,
- (2) The likelihood of the appellant's success on the merits,
- (3) The likelihood of immediate and irreparable harm if the stay is not granted, and
- (4) Whether the public interest favors granting the stay.

If additional information is required, please contact RéAnn Myers at 602-417-9413. Please include your AMC serial number(s) on all correspondence.



Rebecca Heick
Deputy State Director
Lands, Minerals and Energy Division

Enclosure

SENDER: COMPLETE THIS SECTION

- Complete Items 1, 2, and 3.
- Print your name and address on the reverse so that we can return the card to you.
- Attach this card to the back of the mailpiece, or on the front if space permits.

1. Article Addressed to:

KENNECOTT EXPLORATION CO
 224 N 2200 W
 SALT LAKE CITY, UT 84116-2955
 920/RM/AMC434405



9590 9403 0984 5271 0622 52

2. Article Number (Transfer from service label)

7015 3010 0000 3945 0943

COMPLETE THIS SECTION ON DELIVERY

A. Signature

X

Ashley Hales

 Agent Addressee

B. Received by (Printed Name)

A. HALES

C. Date of Delivery

03-21-16

D. Is delivery address different from item 1?

 Yes

If YES, enter delivery address below:

 No

2016 MAR 24 P 3:09

PHOENIX, ARIZONA

3. Service Type

- Adult Signature
- Adult Signature Restricted Delivery
- Certified Mail®
- Certified Mail Restricted Delivery
- Collect on Delivery
- Collect on Delivery Restricted Delivery

- Priority Mail Express®
- Registered Mail™
- Registered Mail Restricted Delivery
- Return Receipt for Merchandise
- Signature Confirmation™
- Signature Confirmation Restricted Delivery

Mail
 Mail Restricted Delivery
 (00)

USPS TRACKING#



9590 9403 0984 5271 0622 52



First-Class Mail
Postage & Fees Paid
USPS
Permit No. G-10

United States
Postal Service

• Sender: Please print your name, address, and ZIP+4® in this box•

UNITED STATES
DEPARTMENT OF THE INTERIOR
Bureau of Land Management
Arizona State Office
One N. Central Avenue, Suite 800
Phoenix, AZ 85004-4427

442700





United States Department of the Interior

BUREAU OF LAND MANAGEMENT
Arizona State Office
One North Central Avenue, Suite 800
Phoenix, Arizona 85004-4427
www.blm.gov/az/



MAR 14 2016

In Reply Refer To:

3800 (9200) RM

~~AMC434405~~ *AMC 434024*

AMC 434024

CERTIFIED MAIL - RETURN RECEIPT REQUESTED No. 7015 3010 0000 3945 0943

NOTICE

KENNECOTT EXPLORATION CO	:	This Notice Affects the Claims
224 N 2200 W	:	Shown in the Block Below.
SALT LAKE CITY, UT 84116-2955	:	

~~AMC434024~~ *AMC 434405*
CE405

Mining Claim Location Notices – Corrections Required

Pursuant to Title 43 Code of Federal Regulations (CFR) 3832.1, this office received your notice(s) of location for recordation of mining claims. In accordance with 43 CFR 3832.11 and 3832.12, the claim(s) listed above are not properly located. Because they are not properly located we cannot record them as filed. They must be corrected as noted below or they will be declared null and void.

The location date on the location notice states the claim was located, dated, and posted on the ground the 0 day of September, 2015. The location date must be a valid date.

You must provide the requested information for each claim listed above to correct the defects. Please do this by providing a copy of your location notice with the appropriate corrections, and note at the top of the form that it is a "Corrected Copy of Location Notice". If it is only the map that is missing or needs to be corrected, please provide the map. If the information is not received within the 30-day timeframe, the mining claims will be declared null and void ab initio.

If additional information is required, please contact ReAnn Myers at 602-417-9413. Please include your AMC serial number(s) on all correspondence.



Rebecca Heick
Deputy State Director
Lands, Minerals and Energy Division

NOTICE!!

These documents have been scanned!

Do not place un-scanned documents beneath this notice!

Do not remove this notice from this file!

GPO Jacket No. 560-102
Print Order 61540
Rise Business Services, LLC
Job=AZ15 5/8/2019



Box Number= AZ15023



Claim Begin-End: AMC434024-AMC434500

3 Transfers



AZ15023-21

AMC433804-AMC434503

**NO
DOCUMENTS
FOUND**

NO DOCUMENTS FOUND
NO DOCUMENTS FOUND

NOTICE!!

These documents have been scanned!

Do not place un-scanned documents beneath this notice!

Do not remove this notice from this file!

GPO Jacket No. 560-102
Print Order 61540
Rise Business Services, LLC
Job=AZ15 5/8/2019



Box Number= AZ15023



Claim Begin-End: AMC434024-AMC434500

4 Annual Filings



AZ15023-21

AMC433804-AMC434503

**NO
DOCUMENTS
FOUND**

NO DOCUMENTS FOUND
NO DOCUMENTS FOUND

NOTICE!!

These documents have been scanned!

Do not place un-scanned documents beneath this notice!

Do not remove this notice from this file!

GPO Jacket No. 560-102
Print Order 61540
Rise Business Services, LLC
Job=AZ15 5/8/2019



Box Number= AZ15023



Claim Begin-End: AMC434024-AMC434500

5 Miscellaneous



AZ15023-21

AMC433804-AMC434503

RioTinto

Donna Fischer —
Mineral Rights Specialist
Kennecott Exploration Company
224 North 2200 West
Salt Lake City, Utah 84116
T: 801/204-3402
E: donna.fischer@riotinto.com

Via UPS

Bureau of Land Management
Arizona State Office
One North Central Avenue, Suite 800
Phoenix, AZ 85004-2203

RE: Filing of 477 New Certificates of Location, Aguila de Cobre Project
CE011 et al Lode Mining Claims

RECEIVED
BLM AZ STATE OFFICE
2015 OCT 21 P 1:14
PHOENIX, ARIZONA

Gentlemen:

Enclosed please Kennecott Exploration Company's check number 80001071 in the amount of \$101,124.00 as location and filing fees for the above referenced and enclosed 477 claim locations, calculated at \$212/new location and Maintenance fees x 477.

For your convenience, I have enclosed a list of the claims being filed and, in particular, noting the breaks in sequence.


AS THESE ARE DATE SENSITIVE DOCUMENTS, PLEASE INSURE THESE ARE PROCESSED UPON RECEIPT, AND IF ANY OMISSIONS OR OTHER REQUIREMENTS ARE FOUND MISSING, PLEASE DO NOT RETURN THESE UNFILED, AND INSTEAD CONTACT ME IMMEDIATELY @ 801/204-3402 or 928/978-1372, OR ERIK BEST @ 801/363-5870.

Please return the original BLM date stamped and serialized documents to my attention at the above address. The originals are simultaneously being recorded with the La Paz and Maricopa County Recorders, and once the recording information is at hand, I will send you a list with their instrument numbers and the date of the recordation.

Thank you for your handling of these, and if you have any questions, please do not hesitate to call as shown above.

Sincerely,

KENNECOTT EXPLORATION COMPANY



Donna Fischer
Mineral Rights Specialist

Enclosures

AMC434024

CLAIM NAME	CLAIM COUNT
CE011	1
CE012	2
CE013	3
CE014	4
CE015	5
CE016	6
CE017	7
CE018	8
CE019	9
CE020	10
CE021	11
CE022	12
CE023	13
CE024	14
CE025	15
CE026	16
CE027	17
CE028	18
CE029	19
CE030	20
CE031	21
CE032	22
CE033	23
CE034	24
CE035	25
CE036	26
CE037	27
CE038	28
CE039	29
CE040	30
CE041	31
CE042	32
<u>CE043</u>	33
CE051	34
CE052	35
CE053	36
CE054	37
CE055	38
<u>CE056</u>	39
CE059	40
CE060	41
CE061	42
CE062	43
CE063	44
CE064	45
CE065	46

RECEIVED
 BLM AZ STATE OFFICE
 2015 OCT 21 P 1:15
 PHOENIX, ARIZONA

AMC434024

CE066	47
CE067	48
CE068	49
CE069	50
CE070	51
CE071	52
CE072	53
CE073	54
CE074	55
CE075	56
CE076	57
CE077	58
CE078	59
CE079	60
CE080	61
CE081	62
CE082	63
CE083	64
CE084	65
CE085	66
CE086	67
CE087	68
CE088	69
CE089	70
CE090	71
CE091	72
CE092	73
<u>CE093</u>	74
CE097	75
CE098	76
CE099	77
CE100	78
CE101	79
CE102	80
CE103	81
CE104	82
CE105	83
CE106	84
CE107	85
CE108	86
CE109	87
CE110	88
CE111	89
CE112	90
CE113	91
CE114	92
CE115	93

RECEIVED
BLM AZ STATE OFFICE
2015 OCT 21 P 1:15
PHOENIX, ARIZONA

AMC434024

CE116	94
CE117	95
CE118	96
CE119	97
CE120	98
CE121	99
CE122	100
CE123	101
CE124	102
CE125	103
CE126	104
CE127	105
CE128	106
CE129	107
CE130	108
CE131	109
CE132	110
CE133	111
CE134	112
CE135	113
CE136	114
CE137	115
CE138	116
CE139	117
CE140	118
CE141	119
CE142	120
<u>CE143</u>	121
CE145	122
CE146	123
CE147	124
CE148	125
CE149	126
CE150	127
CE151	128
CE152	129
CE153	130
CE154	131
CE155	132
CE156	133
CE157	134
CE158	135
CE159	136
CE160	137
CE161	138
CE162	139
CE163	140

REC'D
BLM AZ STATE OFFICE
2015 OCT 21 P 1:15
PHOENIX, ARIZONA

AMC434024

RECEIVED
BLM AZ STATE OFFICE

2015 OCT 21 P 1:16

PHOENIX, ARIZONA

CE164	141
CE165	142
CE166	143
CE167	144
CE168	145
CE169	146
CE170	147
CE171	148
CE172	149
CE173	150
CE174	151
CE175	152
CE176	153
CE177	154
CE178	155
CE179	156
CE180	157
CE181	158
CE182	159
CE183	160
CE184	161
CE185	162
CE186	163
CE187	164
CE188	165
CE189	166
CE190	167
CE191	168
CE192	169
CE193	170
CE194	171
CE195	172
CE196	173
CE197	174
CE198	175
CE199	176
CE200	177
CE201	178
CE202	179
CE203	180
CE204	181
CE205	182
CE206	183
CE207	184
CE208	185
CE209	186
CE210	187

AHC434024

CE211	188
CE212	189
CE213	190
CE214	191
CE215	192
CE216	193
CE217	194
CE218	195
CE219	196
CE220	197
CE221	198
CE222	199
CE223	200
CE224	201
CE225	202
CE226	203
CE227	204
CE228	205
CE229	206
CE230	207
CE231	208
CE232	209
CE233	210
CE234	211
CE235	212
CE236	213
CE237	214
CE238	215
CE239	216
CE240	217
CE241	218
CE242	219
CE243	220
CE244	221
CE245	222
CE246	223
CE247	224
CE248	225
CE249	226
CE250	227
CE251	228
CE252	229
CE253	230
CE254	231
CE255	232
CE256	233
CE257	234

RECEIVED
BLM AZ STATE OFFICE
2015 OCT 21 P 1:16
PHOENIX, ARIZONA

AMC434024

CE258	235
CE259	236
CE260	237
CE261	238
CE262	239
CE263	240
CE264	241
CE265	242
CE266	243
CE267	244
CE268	245
CE269	246
CE270	247
CE271	248
CE272	249
CE273	250
CE274	251
CE275	252
CE276	253
CE277	254
CE278	255
CE279	256
CE280	257
CE281	258
CE282	259
CE283	260
CE284	261
CE285	262
CE286	263
CE287	264
CE288	265
CE289	266
CE290	267
CE291	268
CE292	269
CE293	270
CE294	271
CE295	272
CE296	273
CE297	274
CE298	275
CE299	276
CE300	277
CE301	278
CE302	279
CE303	280
CE304	281

RECEIVED
BLM AZ STATE OFFICE
2015 OCT 21 P 1:16
PHOENIX, ARIZONA

AMC434024

CE305	282
CE306	283
CE307	284
CE308	285
CE309	286
CE310	287
CE311	288
CE312	289
CE313	290
CE314	291
CE315	292
CE316	293
CE317	294
CE318	295
CE319	296
CE320	297
CE321	298
CE322	299
CE323	300
CE324	301
CE325	302
CE326	303
CE327	304
CE328	305
CE329	306
CE330	307
CE331	308
CE332	309
CE333	310
CE334	311
CE335	312
CE336	313
CE337	314
CE338	315
CE339	316
CE340	317
CE341	318
CE342	319
CE343	320
CE344	321
CE345	322
CE346	323
CE347	324
CE348	325
CE349	326
CE350	327
CE351	328

REC. VED
BLM AZ STATE OFFICE
2015 OCT 21 P 1:16
PHOENIX, ARIZONA

AMC434024

CE352	329
CE353	330
CE354	331
CE355	332
CE356	333
CE357	334
CE358	335
CE359	336
CE360	337
CE361	338
CE362	339
CE363	340
CE364	341
CE365	342
CE366	343
CE367	344
CE368	345
CE369	346
CE370	347
CE371	348
CE372	349
CE373	350
CE374	351
CE375	352
CE376	353
CE377	354
CE378	355
CE379	356
CE380	357
CE381	358
CE382	359
CE383	360
CE384	361
CE385	362
CE386	363
CE387	364
CE388	365
CE389	366
CE390	367
CE391	368
CE392	369
CE393	370
CE394	371
CE395	372
CE396	373
CE397	374
CE398	375

RECORDED
BLM AZ STATE OFFICE
2015 OCT 21 P 1:16
PHOENIX, ARIZONA

AMC434024

CE399	376
CE400	377
CE401	378
CE402	379
CE403	380
CE404	381
CE405	382
CE406	383
CE407	384
CE408	385
CE409	386
CE410	387
CE411	388
CE412	389
CE413	390
CE414	391
CE415	392
CE416	393
CE417	394
CE418	395
CE419	396
CE420	397
CE421	398
CE422	399
CE423	400
CE424	401
CE425	402
CE426	403
CE427	404
CE428	405
CE429	406
CE430	407
CE431	408
CE432	409
CE433	410
CE434	411
CE435	412
CE436	413
CE437	414
CE438	415
CE439	416
CE440	417
CE441	418
CE442	419
CE443	420
CE444	421
CE445	422

RECEIVED
BLM AZ STATE OFFICE
2015 OCT 21 P 1:16
PHOENIX, ARIZONA

AMC 434024

CE446	423
CE447	424
CE448	425
CE449	426
CE450	427
CE451	428
CE452	429
CE453	430
CE454	431
CE455	432
CE456	433
CE457	434
CE458	435
CE459	436
CE460	437
CE461	438
CE462	439
CE463	440
CE464	441
CE465	442
CE466	443
CE467	444
CE468	445
CE469	446
CE470	447
CE471	448
CE472	449
CE473	450
CE474	451
CE475	452
CE476	453
CE477	454
CE478	455
CE479	456
CE480	457
CE481	458
CE482	459
CE483	460
CE484	461
CE485	462
CE486	463
CE487	464
CE488	465
CE489	466
CE490	467
CE491	468
CE492	469

RECEIVED
BLM AZ STATE OFFICE
2015 OCT 21 P 1:16
PHOENIX, ARIZONA

ANC434024

AMC434024

RECEIVED
BLM AZ STATE OFFICE

2015 OCT 21 P 1:16

PHOENIX, ARIZONA

CE493	470
CE494	471
CE495	472
CE496	473
CE497	474
CE498	475
CE499	476
CE500	477

Bold and underline = break in sequence

NOTICE!!

These documents have been scanned!

Do not place un-scanned documents beneath this notice!

Do not remove this notice from this file!

GPO Jacket No. 560-102
Print Order 61540
Rise Business Services, LLC
Job=AZ15 5/8/2019



Box Number= AZ15023



Claim Begin-End: AMC434024-AMC434500

6 Location Notices-Amendments and Supporting Documents



AZ15023-21

AMC433804-AMC434503

MINING CLAIM STATUS REPORT

Data Entered: 27/28 OCT 15

MTP Checked By: [initials]
GEO Checked By: [initials]

LEAD SERIAL NUMBER: AMC 434024 thru AMC 434500

NUMBER OF CLAIMS & TYPE:

477 LODGE
PLACER
ASSOCIATION PLACER
MILL SITE
TUNNEL SITE

CHARGES:

Location Fee @ \$37 = \$ 17049.00
Processing Fee @ \$20 = \$ 9540.00
Maintenance Fee @ \$155 = \$ 73935.00
Add'l Maint Fee for Assoc Placer = \$
SUBTOTAL \$ 101124.00
Other Fees \$
Other Fees \$
TOTAL \$ 101124.00

TOTAL ACREAGE: N/A Per Claim (Placer Only)

NUMBER OF LOCATORS: 1

DOCUMENTS RECEIVED VIA: Over-the-Counter [] Mail [x] TIMELY FILED: Yes [x] No []

LEGAL DESCRIPTION: T 2N R 10W SEC 18, 19
T 2N R 11W SEC 2-5, 7-18, 20-28, 35
T 3N R 11W SEC 32, 33

BLM [] FOREST SERVICE [] SUBJ TO PL 359: Yes [] No []
WILDERNESS AREA []

SPLIT ESTATE: N/A [] SX [] PX [] OTHER []
SRHA [] Was proper Notice filed if located on SHRA Land? Yes [] No []

RECONVEYED MINERALS ON BLM LAND REQUIRE OPENING ORDER FROM 1944 TO 1993:

Open to Entry On N/A []

COMMENTS/STATUS: VOID [] PARTIALLY VOID [] PVT MINERALS [] WITHDRAWN LANDS []
OTHER []

NO RIGHTS GIVEN TO AMOS CLAIMS, ON PORTIONS THAT OVERLAP A2A 25497 WITHDRAWAL
EAGLETAIL MTN'S WLDNS PL01-628, OR PATENTS 1119112 DTD 10/17/1944, 1037418 DTD 5/20/1930, OR
SG LANDS. KM

[] Claimant acknowledges that portions of the following claim(s) site(s) may be void or voidable.

Printed Name of Claimant Signature of Claimant

*****FINAL ADJUDICATION*****

DATE 2/24/2016 INITIALS RM

AMC434024

When recorded return to:
Kennecott Exploration Company
224 North 2200 West
Salt Lake City, UT 84116
Attn: Land Department

RECEIVED
BLM AZ STATE OFFICE
2015 OCT 21 P 4:20
PHOENIX, ARIZONA

ARIZONA NOTICE OF LOCATION
(LODE CLAIM)

NOTICE IS HEREBY GIVEN THAT KENNECOTT EXPLORATION COMPANY, whose mailing address is 224 North 2200 West, Salt Lake City, Utah 84116 by its undersigned officer, makes this location of the CE011 Lode Mining Claim, in La Paz County, Arizona.

The general course of the claim is from the Northeast to Southwest, and said claim is within the:

<u>Quarter</u>	<u>Section</u>	<u>Township</u>	<u>Range</u>
NW	3	2N	11W
NE	4	2N	11W

G&SRM, La Paz County, Arizona.

This claim is 1500 feet in length and 600 feet in width. This Notice of Location is posted on the centerline of the claim. The claim runs from the location monument on which this notice is posted 1450 feet in a northeasterly direction to the Northeast end line and 50 feet in a southwesterly direction to the Southwest end line. The claim boundaries are marked by six monuments, one at each corner and one at the center of each endline. WITNESS POSTS FOR SE CORNER IS 671' NE, THE SW CORNER IS 1430' NE, AND THE SOUTH END CENTER IS 988' NE. The location monument on which this notice is posted is situated within Section 4, Township 2N, Range 11W, G&SRM, La Paz County, Arizona and is approximately 15142 feet East and 7305 feet South from the SE corner of Section 25, Township 3 North, Range 12 West, G&SRM, La Paz County, Arizona.

The undersigned claims the ground as depicted on the map that is attached to a copy of this Notice of Location filed in the office of the County Recorder, La Paz County, Arizona.

The claim has been monumented in accordance with State and Federal law. Corner, end centers and location monuments are posts, 1-1/2" x 1-1/2" x 5' projecting at least 4' above the ground.

Located, dated and posted on the ground the 7th day of September, 2015.

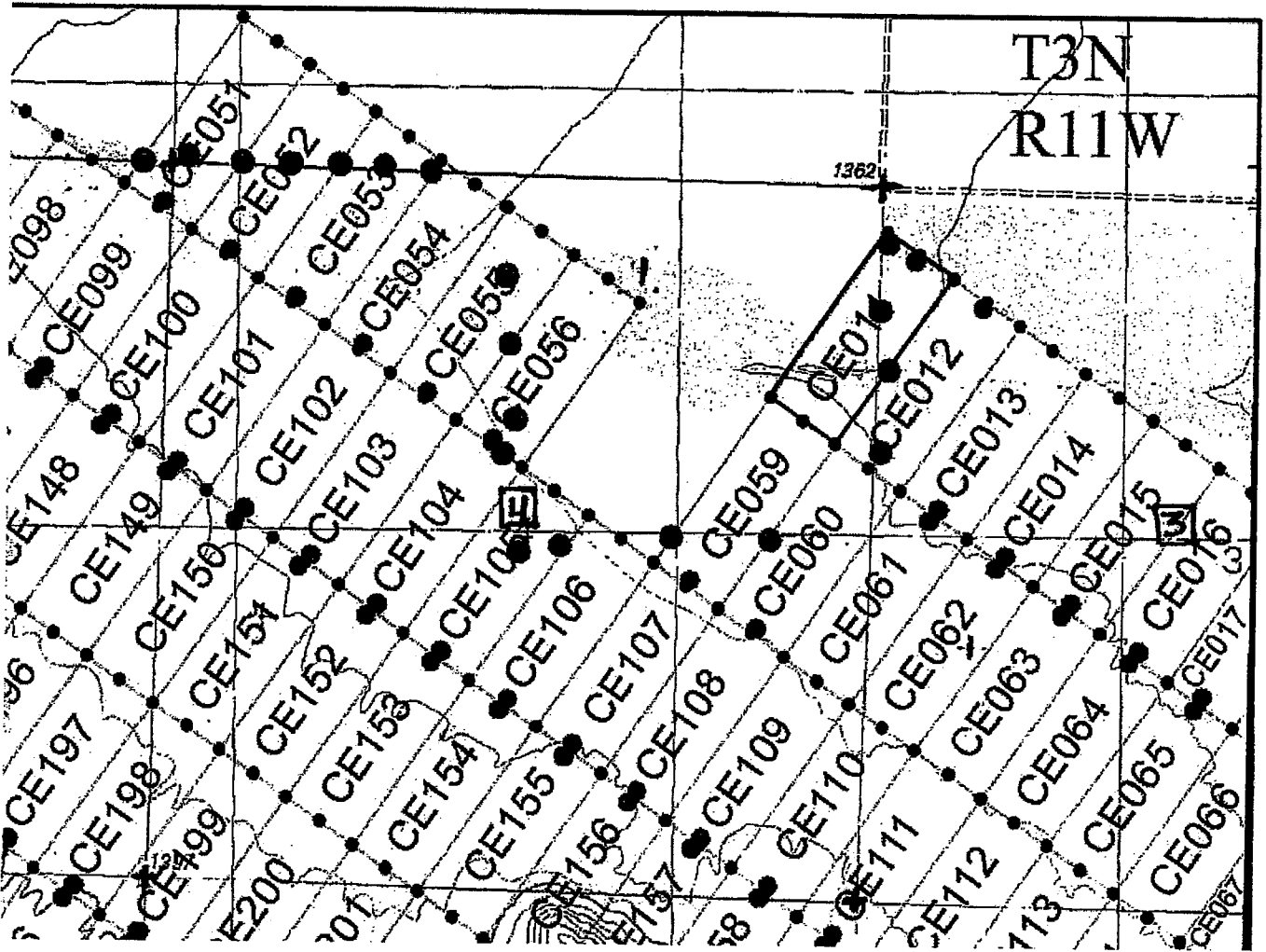
KENNECOTT EXPLORATION COMPANY



By: Erik Best, its Operating Officer

AHC434024

Lode Mining Claim Map of the **CE011** Lode Claim,
attached to and made a part of the Location Notice.



The scale is generally 1" = 2000". GN ↑

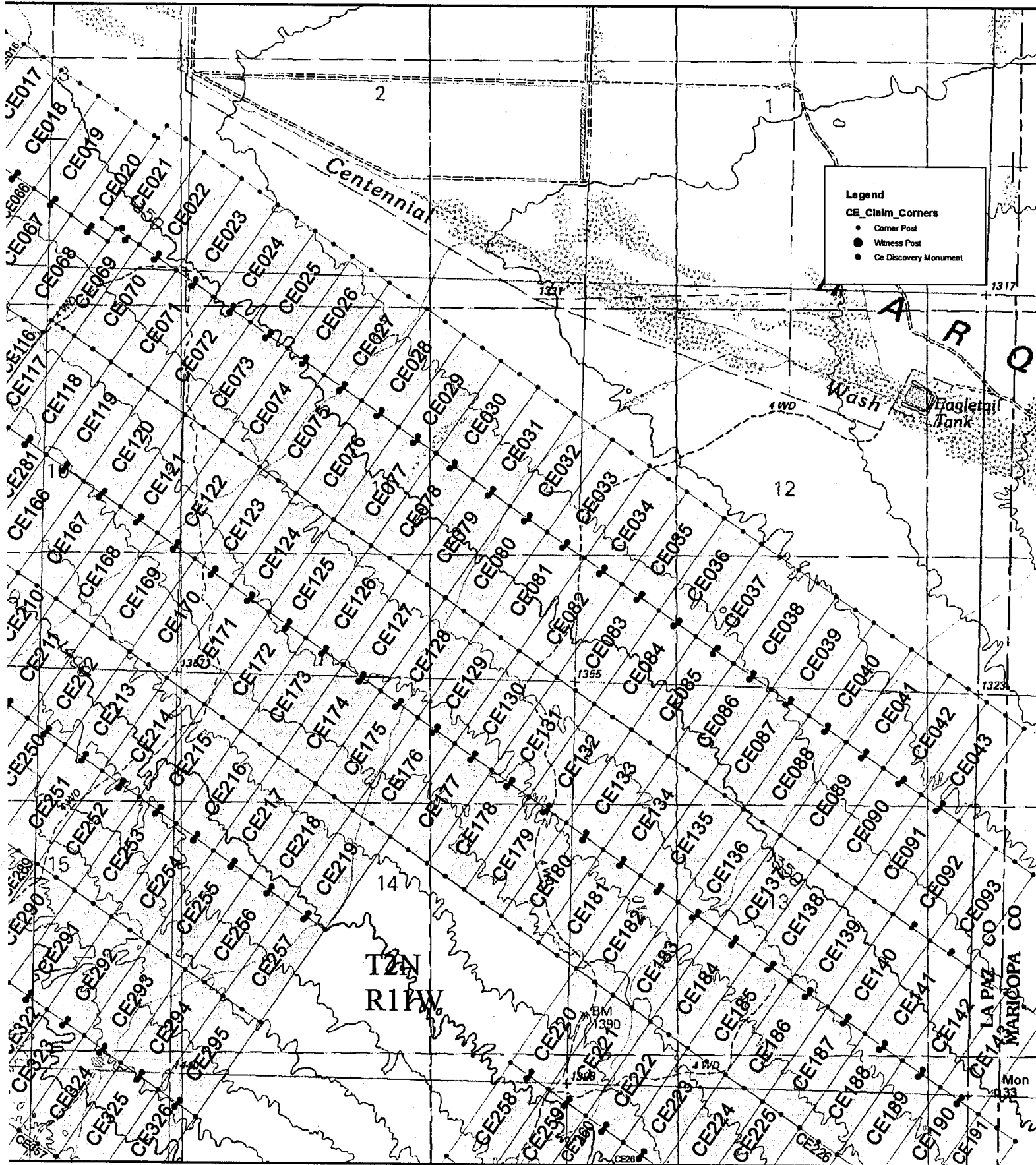
AMC434024

The Claim is located in: Section(s) 3,4, T2N, R11W, G&SRM, La Paz County, Arizona.

TIE: The Location Monument of this claim is approximately 15142 feet East and 7305 feet South from the SE corner of Section 25, T3N, R12W, G&SRM, La Paz County, Arizona. **WITNESS POSTS FOR SE CORNER IS 671' NE, THE SW CORNER IS 1430' NE, AND THE SOUTH END CENTER IS 988' NE.** The claim is 1500' long x 600' wide. The bearing for the claim block is N 35°E and S 55°E.

Monuments are 1-1/2" x 1-1/2" x 5' wood posts projecting at least four feet above the ground. Location monuments are generally set 50' inside the Northeast or Southwest endline along the center of each claim unless otherwise depicted.

RECORDED
BLM ARIZONA OFFICE
2015 OCT 11 PM 1:20
PHOENIX ARIZONA



Map Scale: 1:25,000

1 inch = 2,083 feet

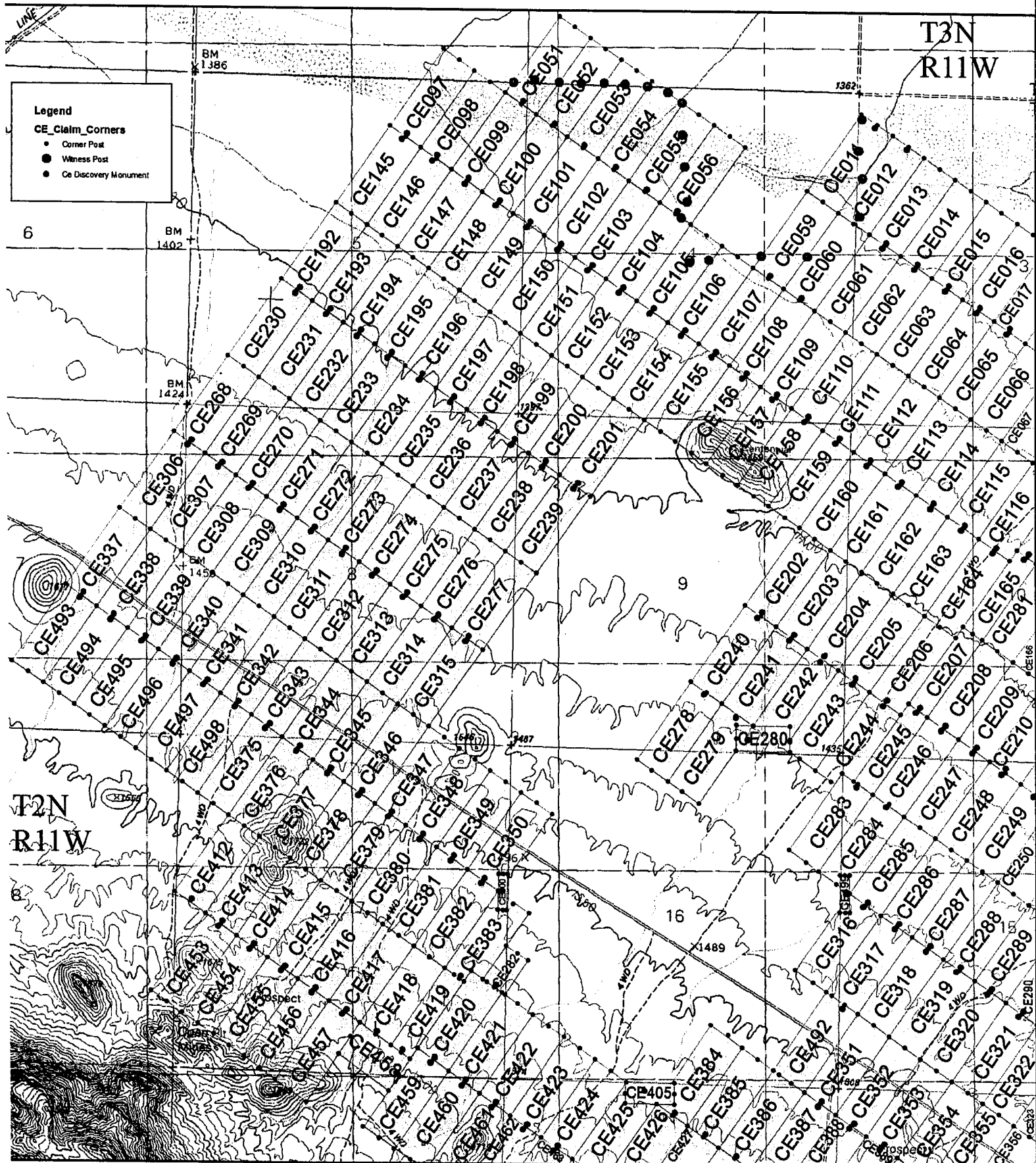
CE Lode Mining Claims
 CE017 et al
 T2 N, R 10&11 W, G&SRM,
 La Paz & Maricopa County AZ
 Located Sept 3-Sep 7, 2015

TIE: The location Monument of each claim
 is tied to the SE corner of Section 25,
 T3N, R12W, G&SRM,
 La Paz County, Arizona.

Kennecott Exploration Company
 224 North 2200 West
 Salt Lake City UT 84116

Monuments are 1-1/2" x 1-1/2" x 5" Wood Posts
 Projecting at least four feet above the ground.
 Location monuments are set 50' inside the
 Northeast or Southwest endline along the
 center of each claim unless otherwise
 depicted

AMC 434024



Map Scale: 1:30,000
 1 inch = 2,500 feet

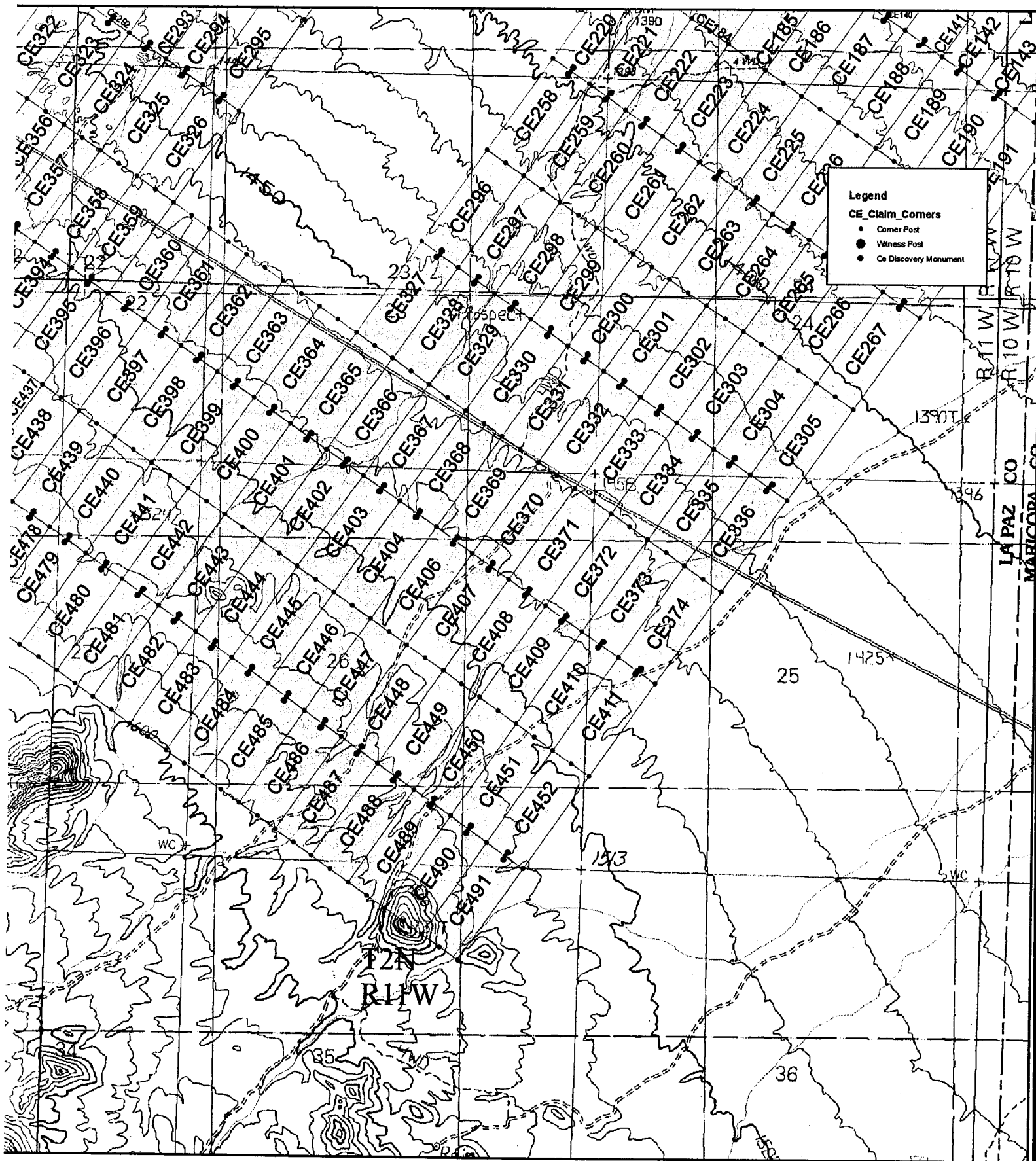
CE Lode Mining Claims
 CE011 et al
 T2 & 3 N, R 11 W, G&SRM,
 La Paz County AZ
 Located Sept 3-Sep 7, 2015

TIE: The location Monument of each claim is tied to the SE corner of Section 25, T3N, R12W, G&SRM, La Paz County, Arizona.

Kennecott Exploration Company
 224 North 2200 West
 Salt Lake City UT 84116

Monuments are 1-1/2" x 1-1/2" x 5' Wood Posts Projecting at least four feet above the ground. Location monuments are set 50' inside the Northeast or Southwest endline along the center of each claim unless otherwise depicted

47023404
 OCT 2 2015
 PHOENIX AZ



Map Scale: 1:25,000
1 inch = 2,083 feet

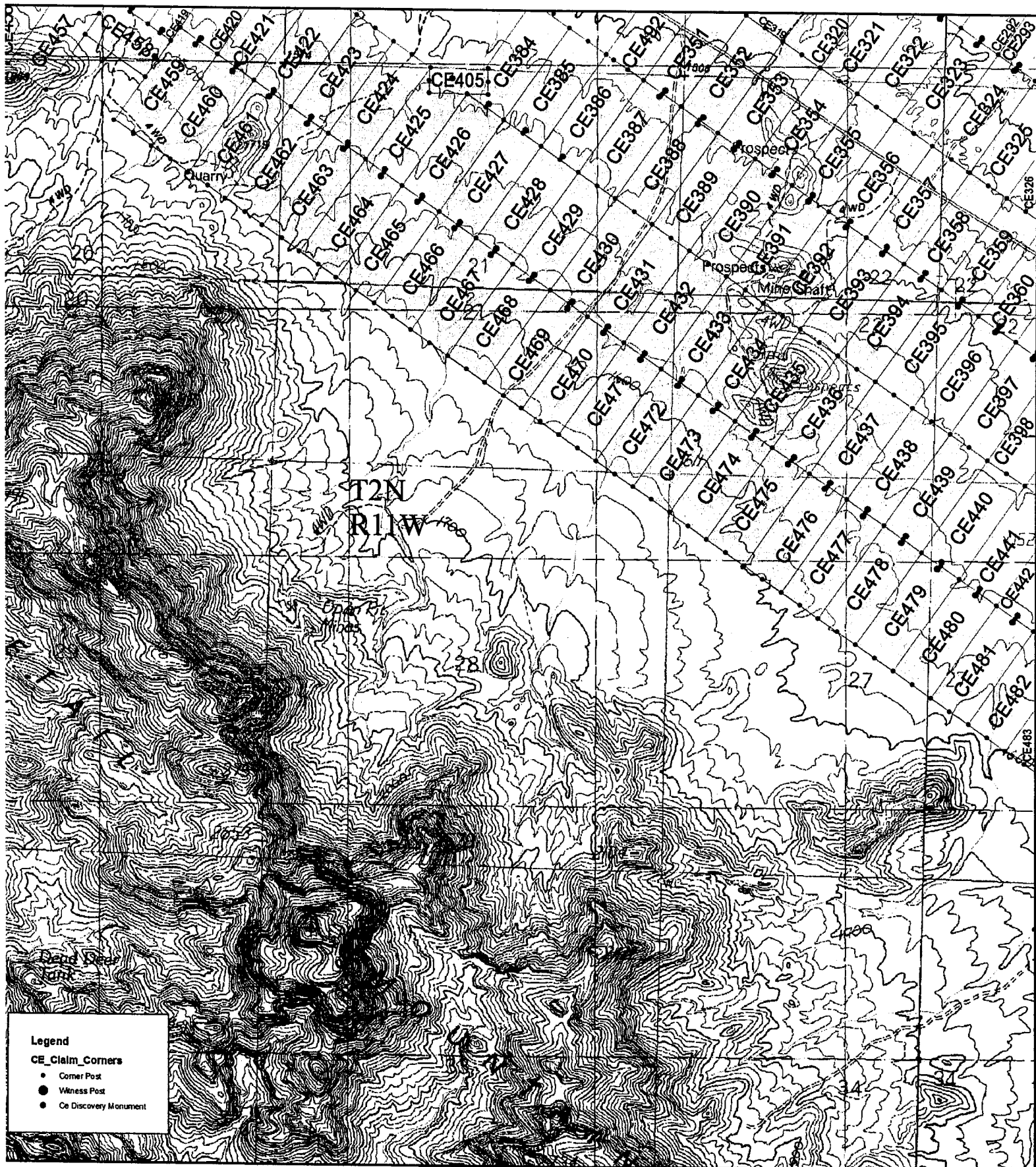
CE Lode Mining Claims
CE140 et al
T2 N, R 10&11 W, G&SRM,
La Paz & Maricopa County AZ
Located Sept 3-Sep 7, 2015

TIE: The location Monument of each claim
is tied to the SE corner of Section 25,
T3N, R12W, G&SRM,
La Paz County, Arizona.

Kennecott Exploration Company
224 North 2200 West
Salt Lake City UT 84116

Monuments are 1-1/2" x 1-1/2" x 5' Wood Posts
Projecting at least four feet above the ground.
Location monuments are set 50' inside the
Northeast or Southwest endline along the
center of each claim unless otherwise
depicted

AMC434024



Map Scale: 1:25,000

1 inch = 2,083 feet

CE Lode Mining Claims
 CE292 et al
 T2 N, R 11 W, G&SRM,
 La Paz County AZ
 Located Sept 3-Sep 7, 2015

TIE: The location Monument of each claim
 is tied to the SE corner of Section 25,
 T3N, R12W, G&SRM,
 La Paz County, Arizona.

Kennecott Exploration Company
 224 North 2200 West
 Salt Lake City UT 84116

Monuments are 1-1/2" x 1-1/2" x 5' Wood Posts
 Projecting at least four feet above the ground.
 Location monuments are set 50' inside the
 Northeast or Southwest endline along the
 center of each claim unless otherwise
 depicted

AMC 434024

When recorded return to:
Kennecott Exploration Company
224 North 2200 West
Salt Lake City, UT 84116
Attn: Land Department

RECORDED
BLM LAZ STATE OFFICE
2015 OCT 21 P 1:11
PHOENIX, ARIZONA

ARIZONA NOTICE OF LOCATION
(LODE CLAIM)

NOTICE IS HEREBY GIVEN THAT KENNECOTT EXPLORATION COMPANY, whose mailing address is 224 North 2200 West, Salt Lake City, Utah 84116 by its undersigned officer, makes this location of the CE012 Lode Mining Claim, in La Paz County, Arizona.

The general course of the claim is from the Northeast to Southwest, and said claim is within the:

<u>Quarter</u>	<u>Section</u>	<u>Township</u>	<u>Range</u>
NW	3	2N	11W
NE	4	2N	11W

G&SRM, La Paz County, Arizona.

This claim is 1500 feet in length and 600 feet in width. This Notice of Location is posted on the centerline of the claim. The claim runs from the location monument on which this notice is posted 1450 feet in a northeasterly direction to the Northeast end line and 50 feet in a southwesterly direction to the Southwest end line. The claim boundaries are marked by six monuments, one at each corner and one at the center of each endline. WITNESS POST FOR THE SOUTH ENDLINE IS 148' NE. The location monument on which this notice is posted is situated within Section 4, Township 2N, Range 11W, G&SRM, La Paz County, Arizona and is approximately 15607 feet East and 7631 feet South from the SE corner of Section 25, Township 3 North, Range 12 West, G&SRM, La Paz County, Arizona.

The undersigned claims the ground as depicted on the map that is attached to a copy of this Notice of Location filed in the office of the County Recorder, La Paz County, Arizona.

The claim has been monumented in accordance with State and Federal law. Corner, end centers and location monuments are posts, 1-1/2" x 1-1/2" x 5' projecting at least 4' above the ground.

Located, dated and posted on the ground the 7th day of September, 2015.

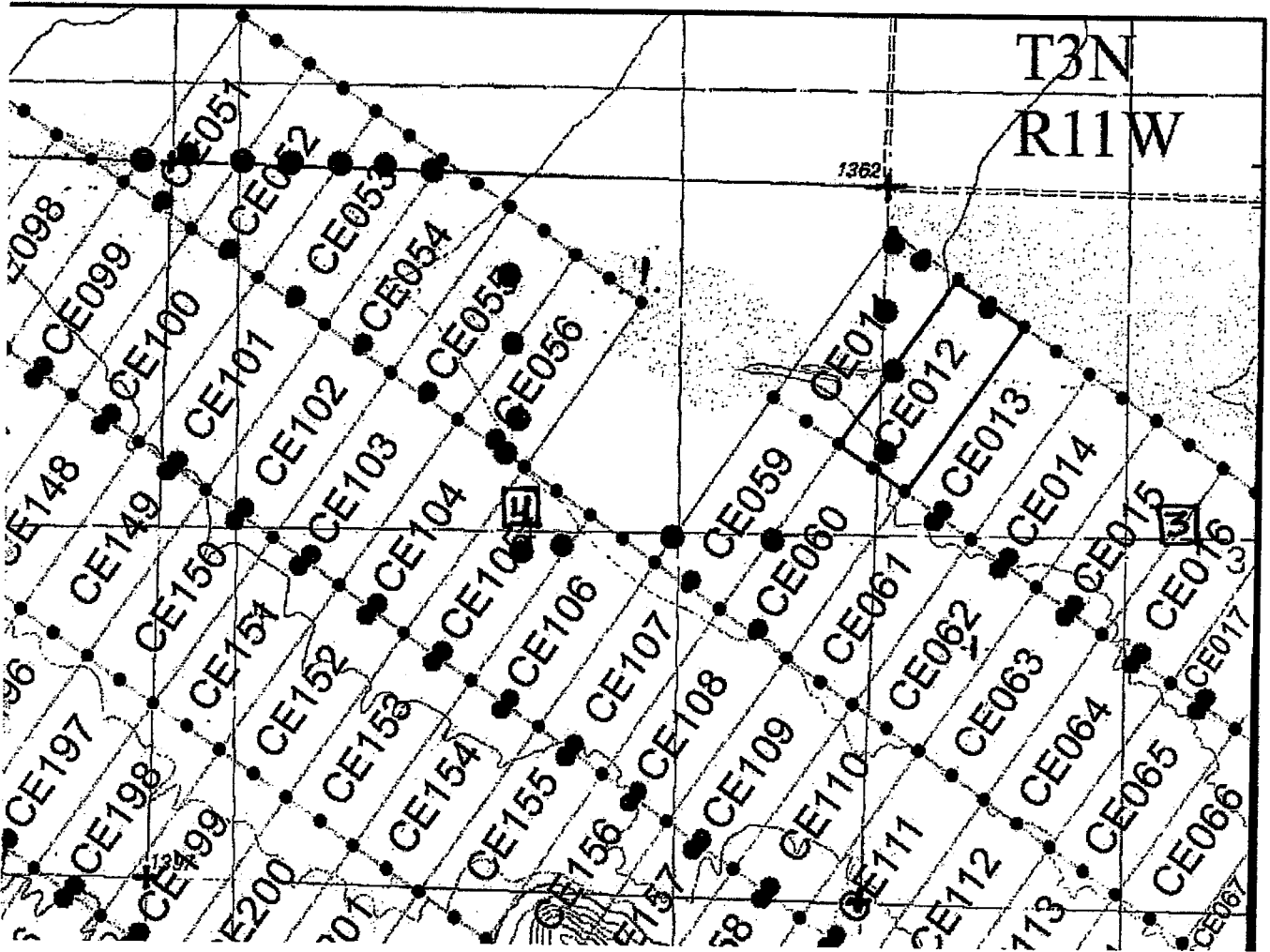
KENNECOTT EXPLORATION COMPANY



By: Erik Best, its Operating Officer

AMC 434025

Lode Mining Claim Map of the **CE012** Lode Claim,
attached to and made a part of the Location Notice.



The scale is generally 1" = 2000". GN ↑

The Claim is located in: Section(s) 3, 4, T2N, R11W, G&SRM, La Paz County, Arizona.

TIE: The Location Monument of this claim is approximately 15607 feet East and 7631 feet South from the SE corner of Section 25, T3N, R12W, G&SRM, La Paz County, Arizona. **WITNESS POST FOR THE SOUTH ENDLINE IS 148' NE.** The claim is 1500' long x 600' wide. The bearing for the claim block is N 35°E and S 55°E.

Monuments are 1-1/2" x 1-1/2" x 5' wood posts projecting at least four feet above the ground. Location monuments are generally set 50' inside the Northeast or Southwest endline along the center of each claim unless otherwise depicted.

RECEIVED
BLM/STAFF OFFICE
2009 FEB 21 9:21
P.O. BOX 100
TUCSON, ARIZONA

AMC 434025

When recorded return to:
Kennecott Exploration Company
224 North 2200 West
Salt Lake City, UT 84116
Attn: Land Department

RECEIVED
BLM AZ STATE OFFICE
2015 OCT 21 P 1:21
PHOENIX, ARIZONA

ARIZONA NOTICE OF LOCATION
(LODE CLAIM)

NOTICE IS HEREBY GIVEN THAT KENNECOTT EXPLORATION COMPANY, whose mailing address is 224 North 2200 West, Salt Lake City, Utah 84116 by its undersigned officer, makes this location of the CE013 Lode Mining Claim, in La Paz County, Arizona.

The general course of the claim is from the Northeast to Southwest, and said claim is within the:

<u>Quarter</u>	<u>Section</u>	<u>Township</u>	<u>Range</u>
NW	3	2N	11W

G&SRM, La Paz County, Arizona.

This claim is 1500 feet in length and 600 feet in width. This Notice of Location is posted on the centerline of the claim. The claim runs from the location monument on which this notice is posted 1450 feet in a northeasterly direction to the Northeast end line and 50 feet in a southwesterly direction to the Southwest end line. The claim boundaries are marked by six monuments, one at each corner and one at the center of each endline. The location monument on which this notice is posted is situated within Section 3, Township 2N, Range 11W, G&SRM, La Paz County, Arizona and is approximately 16114 feet East and 7986 feet South from the SE corner of Section 25, Township 3 North, Range 12 West, G&SRM, La Paz County, Arizona.

The undersigned claims the ground as depicted on the map that is attached to a copy of this Notice of Location filed in the office of the County Recorder, La Paz County, Arizona.

The claim has been monumented in accordance with State and Federal law. Corner, end centers and location monuments are posts, 1-1/2" x 1-1/2" x 5' projecting at least 4' above the ground.

Located, dated and posted on the ground the 7th day of September, 2015.

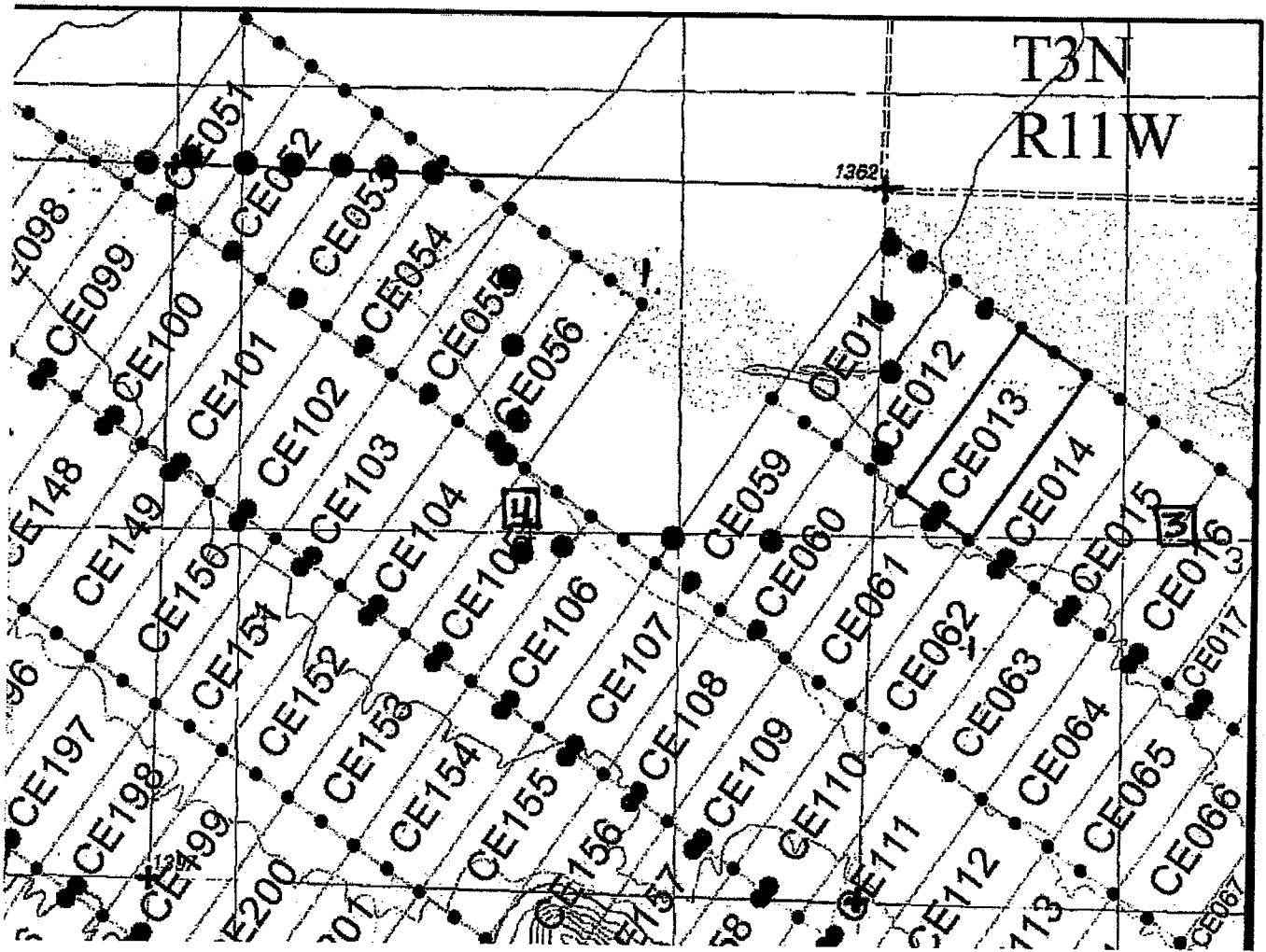
KENNECOTT EXPLORATION COMPANY



By: Erik Best, its Operating Officer

AMC434026

Lode Mining Claim Map of the **CE013** Lode Claim,
attached to and made a part of the Location Notice.



The scale is generally 1" = 2000". GN ↑

The Claim is located in: Section(s) 3, T2N, R11W, G&SRM, La Paz County, Arizona.

TIE: The Location Monument of this claim is approximately 16114 feet East and 7986 feet South from the SE corner of Section 25, T3N, R12W, G&SRM, La Paz County, Arizona. The claim is 1500' long and 600' wide. The bearing for the claim block is N 35°E and S 55°E.

Monuments are 1-1/2" x 1-1/2" x 5' wood posts projecting at least four feet above the ground. Location monuments are generally set 50' inside the Northeast or Southwest endline along the center of each claim unless otherwise depicted.

RECEIVED
BLM STATE OFFICE
2005 OCT 21 11:22
PHOENIX, ARIZONA

AMC 434026

When recorded return to:
Kennecott Exploration Company
224 North 2200 West
Salt Lake City, UT 84116
Attn: Land Department

ARIZONA NOTICE OF LOCATION
(LODE CLAIM)

NOTICE IS HEREBY GIVEN THAT KENNECOTT EXPLORATION COMPANY, whose mailing address is 224 North 2200 West, Salt Lake City, Utah 84116 by its undersigned officer, makes this location of the CE014 Lode Mining Claim, in La Paz County, Arizona.

The general course of the claim is from the Northeast to Southwest, and said claim is within the:

<u>Quarter</u>	<u>Section</u>	<u>Township</u>	<u>Range</u>
SW	3	2N	11W
NW	3	2N	11W

G&SRM, La Paz County, Arizona.

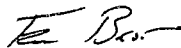
This claim is 1500 feet in length and 600 feet in width. This Notice of Location is posted on the centerline of the claim. The claim runs from the location monument on which this notice is posted 1450 feet in a northeasterly direction to the Northeast end line and 50 feet in a southwesterly direction to the Southwest end line. The claim boundaries are marked by six monuments, one at each corner and one at the center of each endline. The location monument on which this notice is posted is situated within Section 3, Township 2N, Range 11W, G&SRM, La Paz County, Arizona and is approximately 16605 feet East and 8329 feet South from the SE corner of Section 25, Township 3 North, Range 12 West, G&SRM, La Paz County, Arizona.

The undersigned claims the ground as depicted on the map that is attached to a copy of this Notice of Location filed in the office of the County Recorder, La Paz County, Arizona.

The claim has been monumented in accordance with State and Federal law. Corner, end centers and location monuments are posts, 1-1/2" x 1-1/2" x 5' projecting at least 4' above the ground.

Located, dated and posted on the ground the 7th day of September, 2015.

KENNECOTT EXPLORATION COMPANY

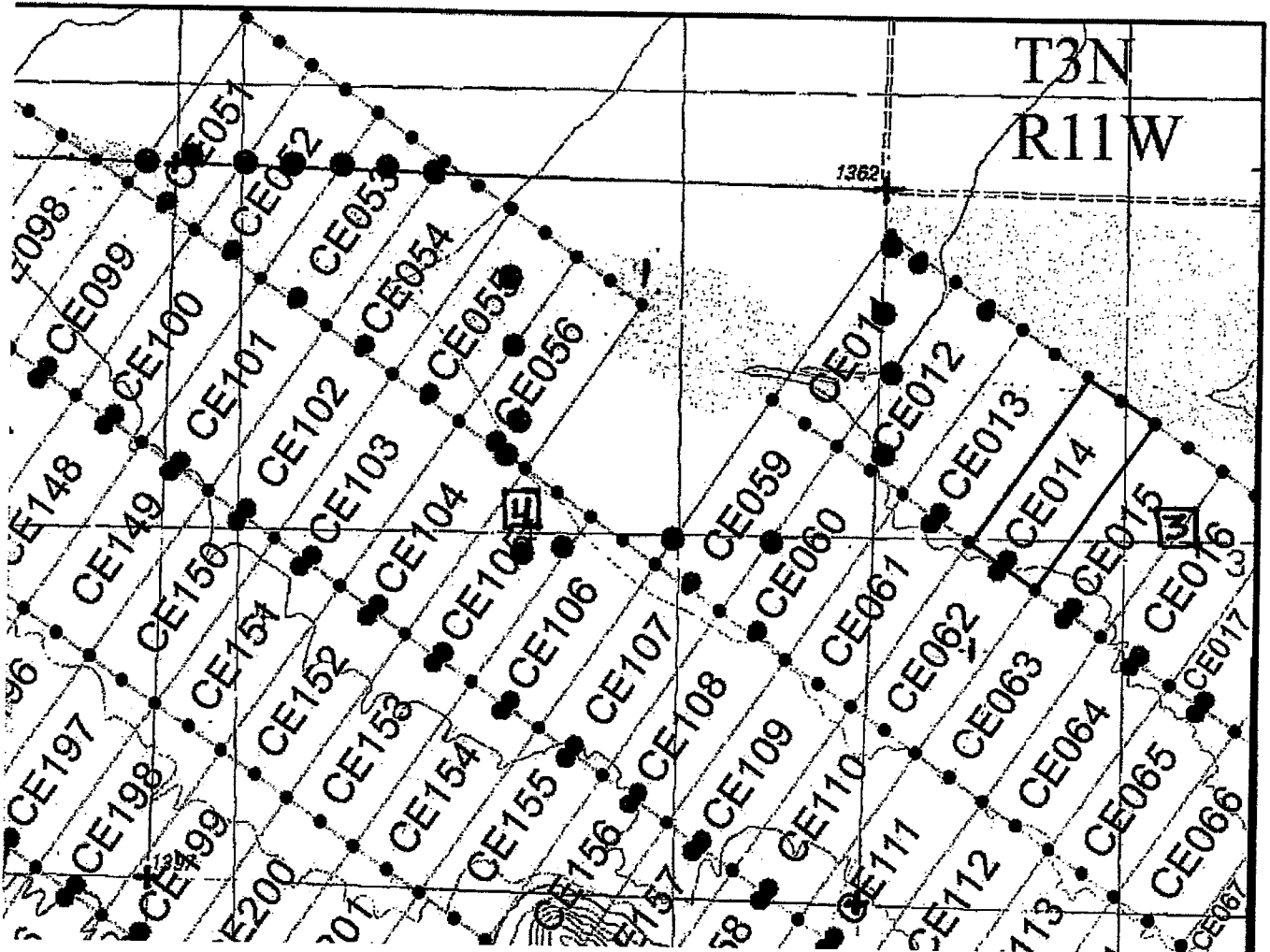


By: Erik Best, its Operating Officer

RECEIVED
BLM/AZ STATE OFFICE
2015 OCT 21 P 1:22
PHOENIX, ARIZONA

AMC4340271

Lode Mining Claim Map of the **CE014** Lode Claim,
attached to and made a part of the Location Notice.



The scale is generally 1" = 2000". GN ↑

The Claim is located in: Section(s) 3, T2N, R11W, G&SRM, La Paz County, Arizona.

TIE: The Location Monument of this claim is approximately 16605 feet East and 8329 feet South from the SE corner of Section 25, T3N, R12W, G&SRM, La Paz County, Arizona. The claim is 1500' long x 600' wide. The bearing for the claim block is N 35°E and S 55°E.

Monuments are 1-1/2" x 1-1/2" x 5' wood posts projecting at least four feet above the ground. Location monuments are generally set 50' inside the Northeast or Southwest endline along the center of each claim, unless otherwise depicted.

RECORDS SECTION
 OCT 21 11:22
 BIRMINGHAM, ALABAMA

AMC 4340271

When recorded return to:
Kennecott Exploration Company
224 North 2200 West
Salt Lake City, UT 84116
Attn: Land Department

ARIZONA NOTICE OF LOCATION
(LODE CLAIM)

NOTICE IS HEREBY GIVEN THAT KENNECOTT EXPLORATION COMPANY, whose mailing address is 224 North 2200 West, Salt Lake City, Utah 84116 by its undersigned officer, makes this location of the CE015 Lode Mining Claim, in La Paz County, Arizona.

The general course of the claim is from the Northeast to Southwest, and said claim is within the:

<u>Quarter</u>	<u>Section</u>	<u>Township</u>	<u>Range</u>
SW	3	2N	11W
NW	3	2N	11W

G&SRM, La Paz County, Arizona.

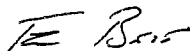
This claim is 1500 feet in length and 600 feet in width. This Notice of Location is posted on the centerline of the claim. The claim runs from the location monument on which this notice is posted 1450 feet in a northeasterly direction to the Northeast end line and 50 feet in a southwesterly direction to the Southwest end line. The claim boundaries are marked by six monuments, one at each corner and one at the center of each endline. The location monument on which this notice is posted is situated within Section 3, Township 2N, Range 11W, G&SRM, La Paz County, Arizona and is approximately 17099 feet East and 8675 feet South from the SE corner of Section 25, Township 3 North, Range 12 West, G&SRM, La Paz County, Arizona.

The undersigned claims the ground as depicted on the map that is attached to a copy of this Notice of Location filed in the office of the County Recorder, La Paz County, Arizona.

The claim has been monumented in accordance with State and Federal law. Corner, end centers and location monuments are posts, 1-1/2" x 1-1/2" x 5' projecting at least 4' above the ground.

Located, dated and posted on the ground the 7th day of September, 2015.

KENNECOTT EXPLORATION COMPANY



By: Erik Best, its Operating Officer

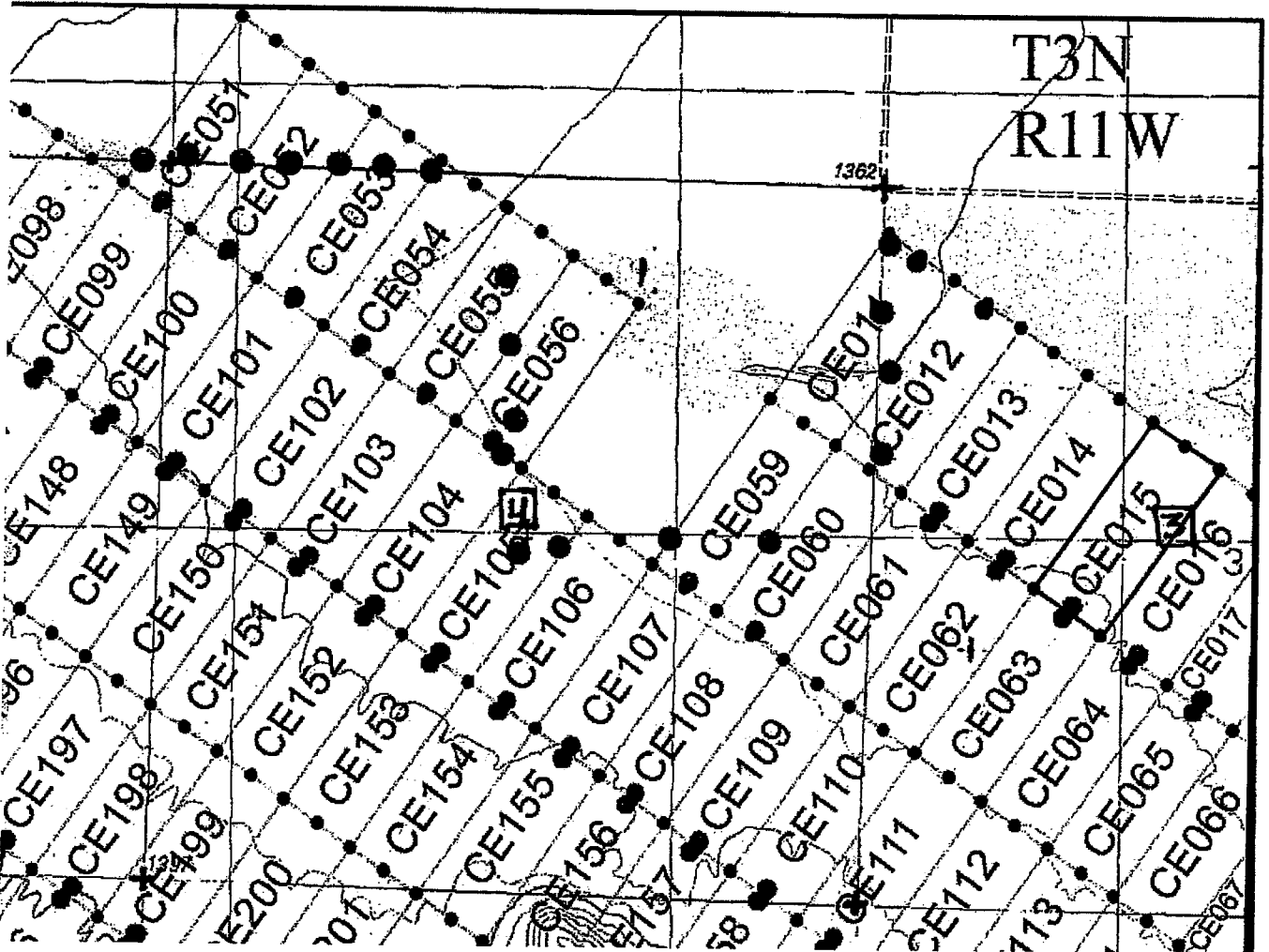
PHOENIX, ARIZONA

2015 OCT 21 P 1:22

BLAND'S OFFICE

AMC 434028

Lode Mining Claim Map of the **CE015** Lode Claim,
attached to and made a part of the Location Notice.



The scale is generally 1" = 2000". GN ↑

The Claim is located in: Section(s) 3, T2N, R11W, G&SRM, La Paz County, Arizona.

TIE: The Location Monument of this claim is approximately 17099 feet East and 8675 feet South from the SE corner of Section 25, T3N, R12W, G&SRM, La Paz County, Arizona. The claim is 1500' long x 600' wide. The bearing for the claim block is N 35°E and S 55°E.

Monuments are 1-1/2" x 1-1/2" x 5' wood posts projecting at least four feet above the ground. Location monuments are generally set 50' inside the Northeast or Southwest endline along the center of each claim unless otherwise depicted.

BLX A
 2015 OCT 22 P 1:22
 PHOENIX, ARIZONA

AMC4340281

When recorded return to:
Kennecott Exploration Company
224 North 2200 West
Salt Lake City, UT 84116
Attn: Land Department

BLM AZ STATE OFFICE
2015 OCT 21 P 1:29
PHOENIX, ARIZONA

**ARIZONA NOTICE OF LOCATION
(LODE CLAIM)**

NOTICE IS HEREBY GIVEN THAT KENNECOTT EXPLORATION COMPANY, whose mailing address is 224 North 2200 West, Salt Lake City, Utah 84116 by its undersigned officer, makes this location of the CE016 Lode Mining Claim, in La Paz County, Arizona.

The general course of the claim is from the Northeast to Southwest, and said claim is within the:

<u>Quarter</u>	<u>Section</u>	<u>Township</u>	<u>Range</u>
NE	3	2N	11W
SE	3	2N	11W
SW	3	2N	11W
NW	3	2N	11W

G&SRM, La Paz County, Arizona.


This claim is 1500 feet in length and 600 feet in width. This Notice of Location is posted on the centerline of the claim. The claim runs from the location monument on which this notice is posted 1450 feet in a northeasterly direction to the Northeast end line and 50 feet in a southwesterly direction to the Southwest end line. The claim boundaries are marked by six monuments, one at each corner and one at the center of each endline. The location monument on which this notice is posted is situated within Section 3, Township 2N, Range 11W, G&SRM, La Paz County, Arizona and is approximately 17590 feet East and 9019 feet South from the SE corner of Section 25, Township 3 North, Range 12 West, G&SRM, La Paz County, Arizona.

The undersigned claims the ground as depicted on the map that is attached to a copy of this Notice of Location filed in the office of the County Recorder, La Paz County, Arizona.

The claim has been monumented in accordance with State and Federal law. Corner, end centers and location monuments are posts, 1-1/2" x 1-1/2" x 5' projecting at least 4' above the ground.

Located, dated and posted on the ground the 7th day of September, 2015.

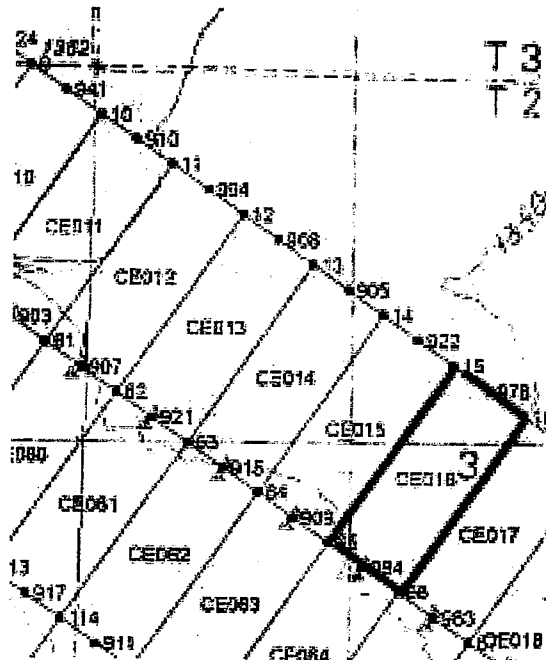
KENNECOTT EXPLORATION COMPANY



By: Erik Best, its Operating Officer

AMC434029

Lode Mining Claim Map of the **CE016** Lode Claim,
attached to and made a part of the Location Notice.



RECEIVED
BLM AZ STATE OFFICE
2015 OCT 21 P 1:22
PHOENIX, ARIZONA

The scale is generally 1" = 2000". GN ↑

The Claim is located in: Section(s) 3, T2N, R11W, G&SRM, La Paz County, Arizona.

TIE: The Location Monument of this claim is approximately 17590 feet East and 9019 feet South from the SE corner of Section 25, T3N, R12W, G&SRM, La Paz County, Arizona. The claim is 1500' long x 600' wide. The bearing for the claim block is N 35°E and S 55°E.

Monuments are 1-1/2" x 1-1/2" x 5' wood posts projecting at least four feet above the ground. Location monuments are generally set 50' inside the Northeast or Southwest endline along the center of each claim unless otherwise depicted.

AMC434029

When recorded return to:
Kennecott Exploration Company
224 North 2200 West
Salt Lake City, UT 84116
Attn: Land Department

RECEIVED
BLM AZ STATE OFFICE
2015 OCT 21 P 1:29
PHOENIX, ARIZONA

ARIZONA NOTICE OF LOCATION
(LODE CLAIM)

NOTICE IS HEREBY GIVEN THAT KENNECOTT EXPLORATION COMPANY, whose mailing address is 224 North 2200 West, Salt Lake City, Utah 84116 by its undersigned officer, makes this location of the CE017 Lode Mining Claim, in La Paz County, Arizona.

The general course of the claim is from the Northeast to Southwest, and said claim is within the:

<u>Quarter</u>	<u>Section</u>	<u>Township</u>	<u>Range</u>
NE	3	2N	11W
SE	3	2N	11W
SW	3	2N	11W

G&SRM, La Paz County, Arizona.

This claim is 1500 feet in length and 600 feet in width. This Notice of Location is posted on the centerline of the claim. The claim runs from the location monument on which this notice is posted 1450 feet in a northeasterly direction to the Northeast end line and 50 feet in a southwesterly direction to the Southwest end line. The claim boundaries are marked by six monuments, one at each corner and one at the center of each endline. The location monument on which this notice is posted is situated within Section 3, Township 2N, Range 11W, G&SRM, La Paz County, Arizona and is approximately 18064 feet East and 9350 feet South from the SE corner of Section 25, Township 3 North, Range 12 West, G&SRM, La Paz County, Arizona.

The undersigned claims the ground as depicted on the map that is attached to a copy of this Notice of Location filed in the office of the County Recorder, La Paz County, Arizona.

The claim has been monumented in accordance with State and Federal law. Corner, end centers and location monuments are posts, 1-1/2" x 1-1/2" x 5' projecting at least 4' above the ground.

Located, dated and posted on the ground the 7th day of September, 2015.

KENNECOTT EXPLORATION COMPANY



By: Erik Best, its Operating Officer

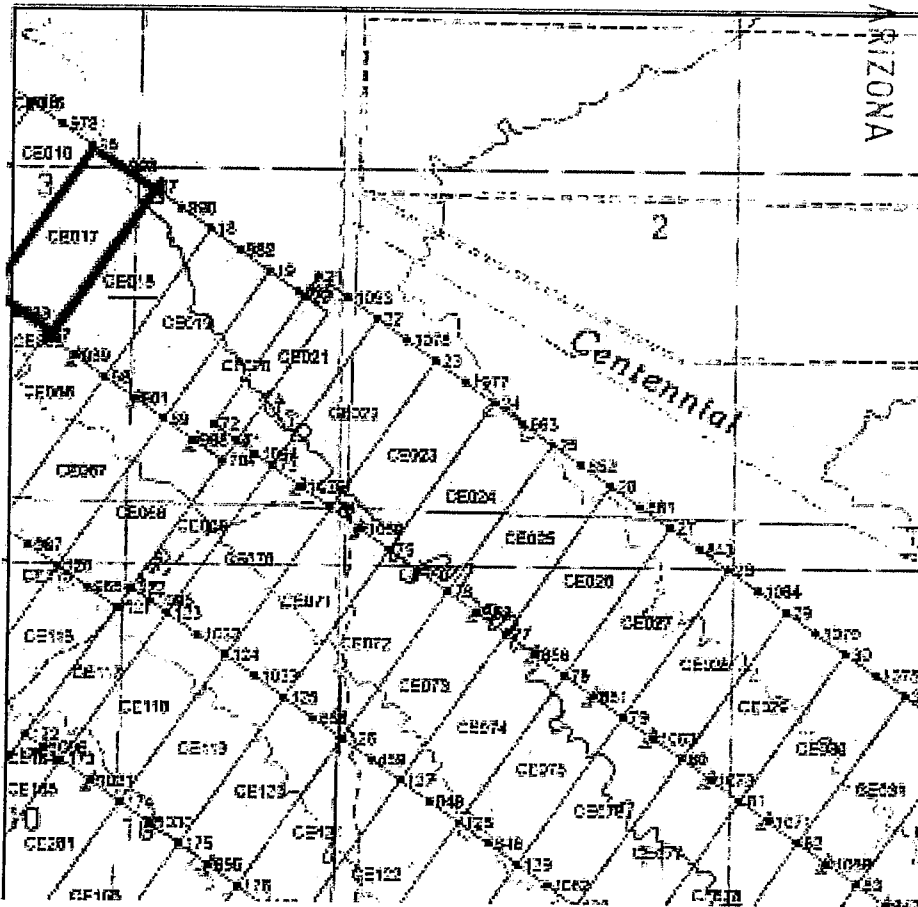
AMC 434030

Lode Mining Claim Map of the **CE017** Lode Claim,
attached to and made a part of the Location Notice.

PHOENIX, ARIZONA

2015 OCT 21 P 1:22

RECEIVED
BLM AZ STATE OFFICE



The scale is generally 1" = 2000". GN ↑

The Claim is located in: Section(s) 3, T2N, R11W, G&SRM, La Paz County, Arizona.

TIE: The Location Monument of this claim is approximately 18064 feet East and 9350 feet South from the SE corner of Section 25, T3N, R12W, G&SRM, La Paz County, Arizona. The claim is 1500' long x 600' wide. The bearing for the claim block is N 35°E and S 55°E.

Monuments are 1-1/2" x 1-1/2" x 5' wood posts projecting at least four feet above the ground. Location monuments are generally set 50' inside the Northeast or Southwest endline along the center of each claim unless otherwise depicted.

AMC434030

When recorded return to:
Kennecott Exploration Company
224 North 2200 West
Salt Lake City, UT 84116
Attn: Land Department

RECORDED
BLM AZ STATE OFFICE
2015 OCT 21 P 1:22
PHOENIX, ARIZONA

ARIZONA NOTICE OF LOCATION
(LODE CLAIM)

NOTICE IS HEREBY GIVEN THAT KENNECOTT EXPLORATION COMPANY, whose mailing address is 224 North 2200 West, Salt Lake City, Utah 84116 by its undersigned officer, makes this location of the CE018 Lode Mining Claim, in La Paz County, Arizona.

The general course of the claim is from the Northeast to Southwest, and said claim is within the:

<u>Quarter</u>	<u>Section</u>	<u>Township</u>	<u>Range</u>
SE	3	2N	11W

G&SRM, La Paz County, Arizona.


This claim is 1500 feet in length and 600 feet in width. This Notice of Location is posted on the centerline of the claim. The claim runs from the location monument on which this notice is posted 1450 feet in a northeasterly direction to the Northeast end line and 50 feet in a southwesterly direction to the Southwest end line. The claim boundaries are marked by six monuments, one at each corner and one at the center of each endline. The location monument on which this notice is posted is situated within Section 3, Township 2N, Range 11W, G&SRM, La Paz County, Arizona and is approximately 18583 feet East and 9713 feet South from the SE corner of Section 25, Township 3 North, Range 12 West, G&SRM, La Paz County, Arizona.

The undersigned claims the ground as depicted on the map that is attached to a copy of this Notice of Location filed in the office of the County Recorder, La Paz County, Arizona.

The claim has been monumented in accordance with State and Federal law. Corner, end centers and location monuments are posts, 1-1/2" x 1-1/2" x 5' projecting at least 4' above the ground.

Located, dated and posted on the ground the 7th day of September, 2015.

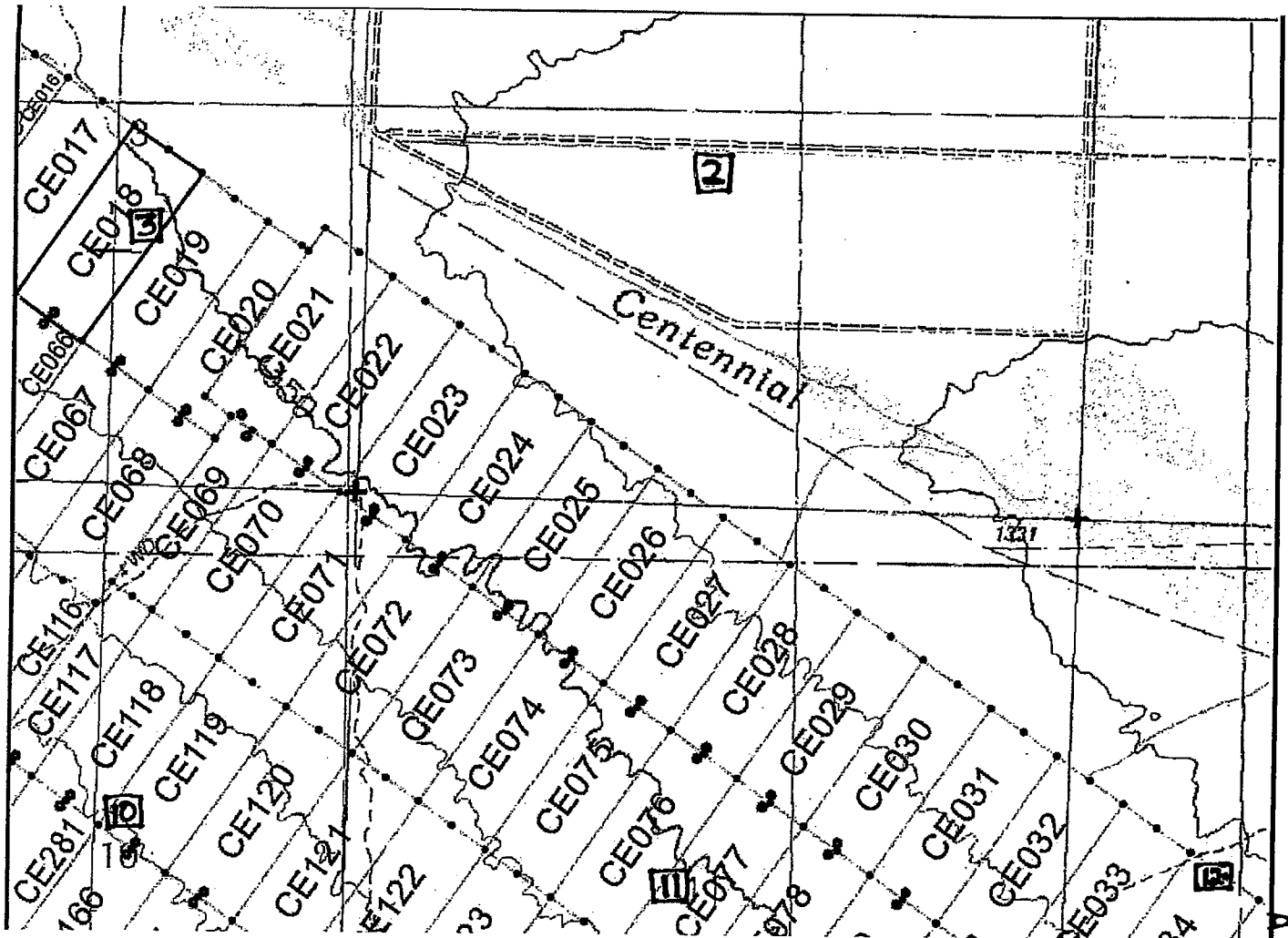
KENNECOTT EXPLORATION COMPANY



By: Erik Best, its Operating Officer

AMC 434031

Lode Mining Claim Map of the **CE018** Lode Claim,
attached to and made a part of the Location Notice.



The scale is generally 1" = 2000". GN ↑

The Claim is located in: Section(s) 3, T2N, R11W, G&SRM, La Paz County, Arizona.

TIE: The Location Monument of this claim is approximately 18583 feet East and 9713 feet South from the SE corner of Section 25, T3N, R12W, G&SRM, La Paz County, Arizona. The claim is 1500' long x 600' wide. The bearing for the claim block is N 35°E and S 55°E.

Monuments are 1-1/2" x 1-1/2" x 5' wood posts projecting at least four feet above the ground. Location monuments are generally set 50' inside the Northeast or Southwest endline along the center of each claim unless otherwise depicted.

RECEIVED
BLM ARIZONA DISTRICT OFFICE
2015 OCT 21 P 122
PHOENIX ARIZONA

AMC 434031

When recorded return to:
Kennecott Exploration Company
224 North 2200 West
Salt Lake City, UT 84116
Attn: Land Department

RECEIVED
BLM/AZ STATE OFFICE
2015 OCT 21 P 1:28
PHOENIX, ARIZONA

ARIZONA NOTICE OF LOCATION
(LODE CLAIM)

NOTICE IS HEREBY GIVEN THAT KENNECOTT EXPLORATION COMPANY, whose mailing address is 224 North 2200 West, Salt Lake City, Utah 84116 by its undersigned officer, makes this location of the CE019 Lode Mining Claim, in La Paz County, Arizona.

The general course of the claim is from the Northeast to Southwest, and said claim is within the:

<u>Quarter</u>	<u>Section</u>	<u>Township</u>	<u>Range</u>
SE	3	2N	11W

G&SRM, La Paz County, Arizona.

This claim is 1500 feet in length and 600 feet in width. This Notice of Location is posted on the centerline of the claim. The claim runs from the location monument on which this notice is posted 1450 feet in a northeasterly direction to the Northeast end line and 50 feet in a southwesterly direction to the Southwest end line. The claim boundaries are marked by six monuments, one at each corner and one at the center of each endline. The location monument on which this notice is posted is situated within Section 3, Township 2N, Range 11W, G&SRM, La Paz County, Arizona and is approximately 19080 feet East and 10061 feet South from the SE corner of Section 25, Township 3 North, Range 12 West, G&SRM, La Paz County, Arizona.

The undersigned claims the ground as depicted on the map that is attached to a copy of this Notice of Location filed in the office of the County Recorder, La Paz County, Arizona.

The claim has been monumented in accordance with State and Federal law. Corner, end centers and location monuments are posts, 1-1/2" x 1-1/2" x 5' projecting at least 4' above the ground.

Located, dated and posted on the ground the 7th day of September, 2015.

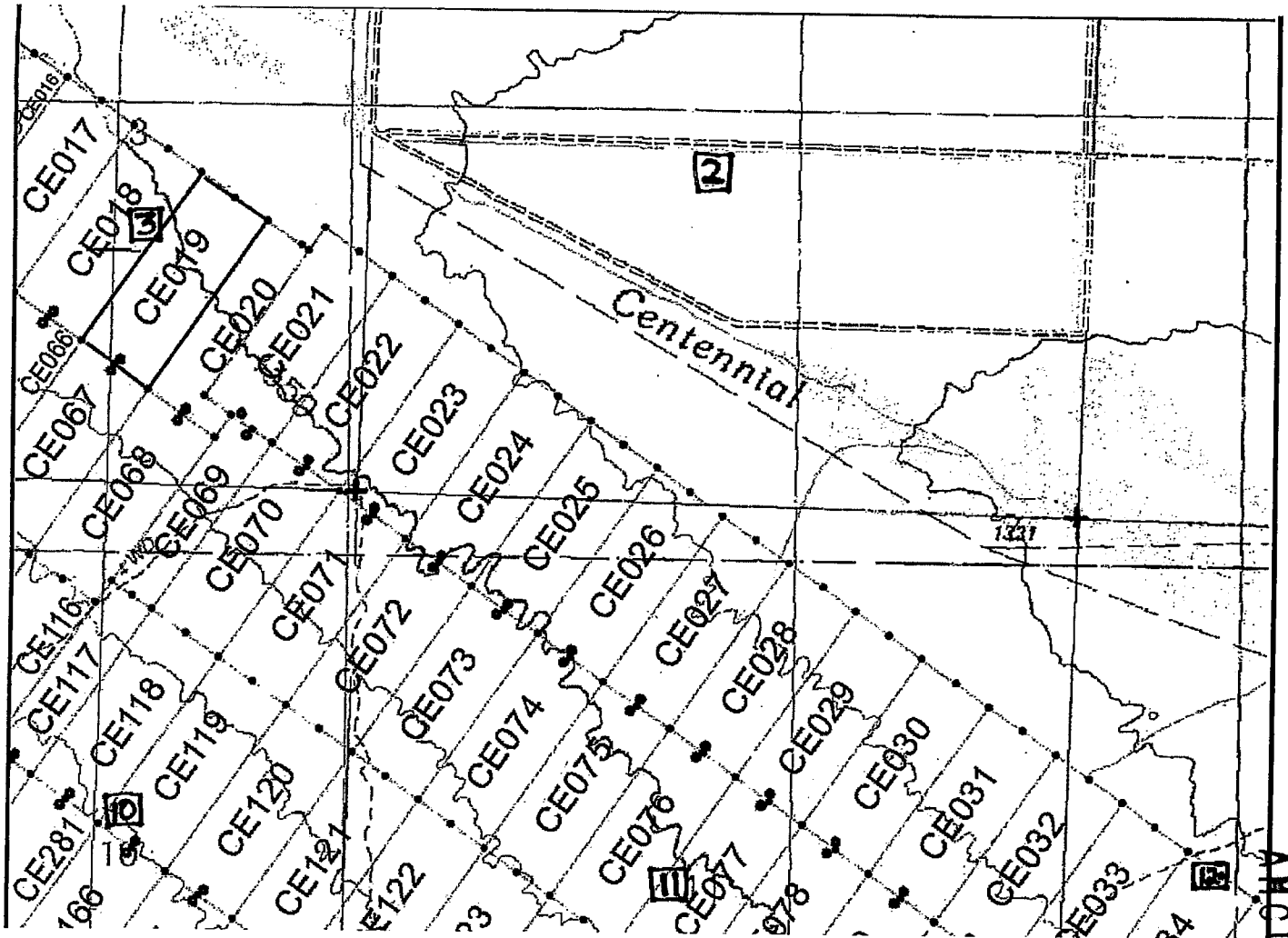
KENNECOTT EXPLORATION COMPANY



By: Erik Best, its Operating Officer

AMC 434032

Lode Mining Claim Map of the **CE019** Lode Claim,
attached to and made a part of the Location Notice.



The scale is generally 1" = 2000". GN ↑

The Claim is located in: Section(s) 3, T2N, R11W, G&SRM, La Paz County, Arizona.

TIE: The Location Monument of this claim is approximately 19080 feet East and 10061 feet South from the SE corner of Section 25, T3N, R12W, G&SRM, La Paz County, Arizona. The claim is 1500' long x 600' wide. The bearing for the claim block is N 35°E and S 55°E.

Monuments are 1-1/2" x 1-1/2" x 5' wood posts projecting at least four feet above the ground. Location monuments are generally set 50' inside the Northeast or Southwest endline along the center of each claim unless otherwise depicted.

BLM AZ 2015 OCT 12 P 1:22
PHOENIX, ARIZONA

AMC 1134032

When recorded return to:
Kennecott Exploration Company
224 North 2200 West
Salt Lake City, UT 84116
Attn: Land Department

RECEIVED
BLM ALTA STATE OFFICE
2015 OCT 21 P 1 28
PHOENIX, ARIZONA

ARIZONA NOTICE OF LOCATION
(LODE CLAIM)

NOTICE IS HEREBY GIVEN THAT KENNECOTT EXPLORATION COMPANY, whose mailing address is 224 North 2200 West, Salt Lake City, Utah 84116 by its undersigned officer, makes this location of the CE020 Lode Mining Claim, in La Paz County, Arizona.

The general course of the claim is from the Northeast to Southwest, and said claim is within the:

<u>Quarter</u>	<u>Section</u>	<u>Township</u>	<u>Range</u>
SE	3	2N	11W

G&SRM, La Paz County, Arizona.

This claim is 1500 feet in length and 600 feet in width. This Notice of Location is posted on the centerline of the claim. The claim runs from the location monument on which this notice is posted 1450 feet in a northeasterly direction to the Northeast end line and 50 feet in a southwesterly direction to the Southwest end line. The claim boundaries are marked by six monuments, one at each corner and one at the center of each endline. The location monument on which this notice is posted is situated within Section 3, Township 2N, Range 11W, G&SRM, La Paz County, Arizona and is approximately 19567 feet East and 10403 feet South from the SE corner of Section 25, Township 3 North, Range 12 West, G&SRM, La Paz County, Arizona.

The undersigned claims the ground as depicted on the map that is attached to a copy of this Notice of Location filed in the office of the County Recorder, La Paz County, Arizona.

The claim has been monumented in accordance with State and Federal law. Corner, end centers and location monuments are posts, 1-1/2" x 1-1/2" x 5' projecting at least 4' above the ground.

Located, dated and posted on the ground the 7th day of September, 2015.

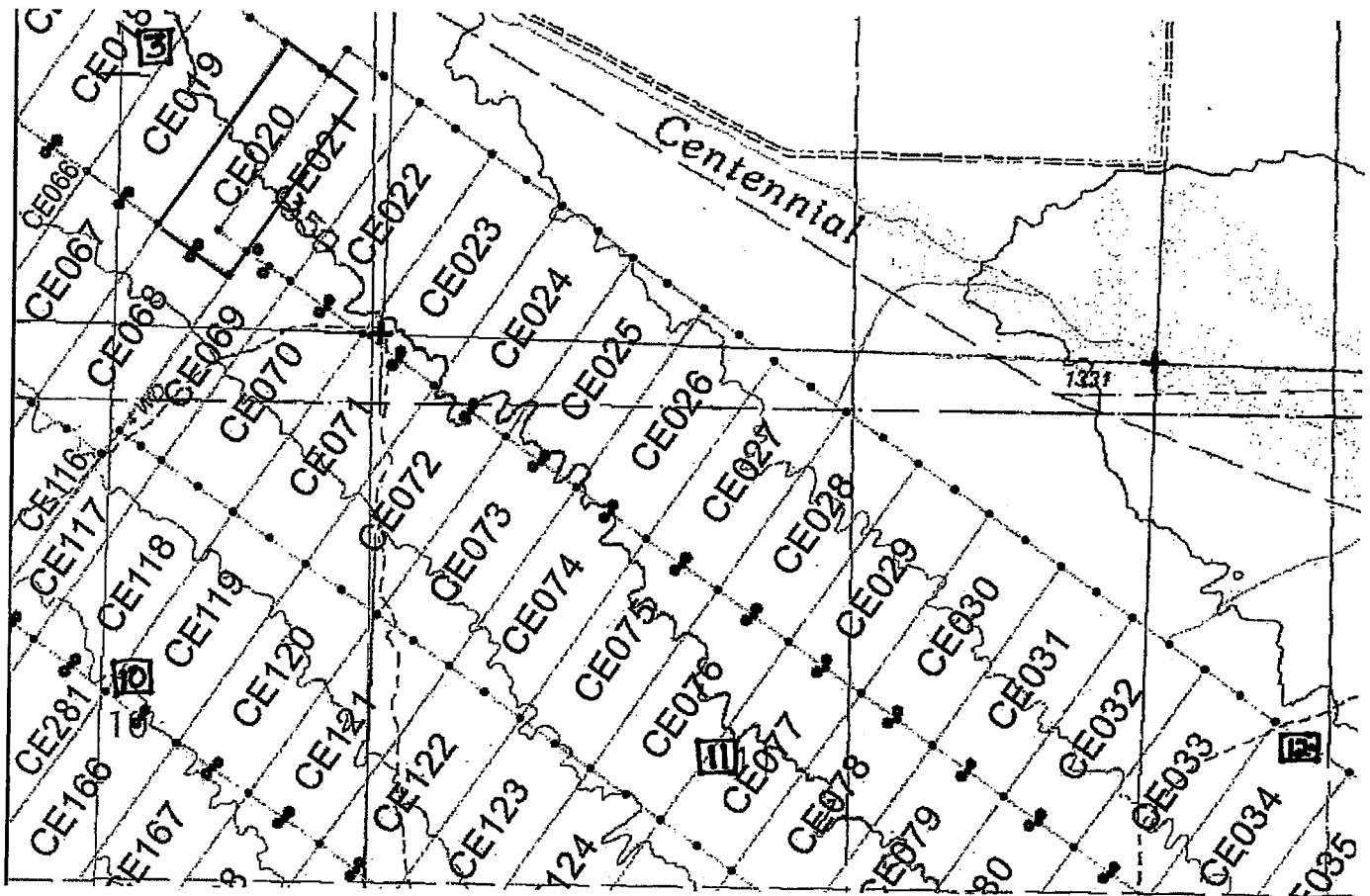
KENNECOTT EXPLORATION COMPANY



By: Erik Best, its Operating Officer

AMC 434033

Lode Mining Claim Map of the **CE020** Lode Claim,
attached to and made a part of the Location Notice.



The scale is generally 1" = 2000". GN ↑

The Claim is located in: Section(s) 3, T2N, R11W, G&SRM, La Paz County, Arizona.

TIE: The Location Monument of this claim is approximately 19567 feet East and 10403 feet South from the SE corner of Section 25, T3N, R12W, G&SRM, La Paz County, Arizona. The claim is 1500' long x 600' wide. The bearing for the claim block is N 35°E and S 55°E.

Monuments are 1-1/2" x 1-1/2" x 5' wood posts projecting at least four feet above the ground. Location monuments are generally set 50' inside the Northeast or Southwest endline along the center of each claim unless otherwise depicted.

BLM LAND MANAGEMENT OFFICE
2017 08 21 P 4:23
PHOENIX, ARIZONA

AMC434033

When recorded return to:
Kennecott Exploration Company
224 North 2200 West
Salt Lake City, UT 84116
Attn: Land Department

RECORDS SECTION
2015 OCT 21 P 1:23
PHOENIX, ARIZONA

ARIZONA NOTICE OF LOCATION
(LODE CLAIM)

NOTICE IS HEREBY GIVEN THAT KENNECOTT EXPLORATION COMPANY, whose mailing address is 224 North 2200 West, Salt Lake City, Utah 84116 by its undersigned officer, makes this location of the CE021 Lode Mining Claim, in La Paz County, Arizona.

The general course of the claim is from the Northeast to Southwest, and said claim is within the:

<u>Quarter</u>	<u>Section</u>	<u>Township</u>	<u>Range</u>
SW	2	2N	11W
SE	3	2N	11W

G&SRM, La Paz County, Arizona.

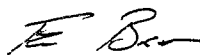
This claim is 1500 feet in length and 600 feet in width. This Notice of Location is posted on the centerline of the claim. The claim runs from the location monument on which this notice is posted 1450 feet in a northeasterly direction to the Northeast end line and 50 feet in a southwesterly direction to the Southwest end line. The claim boundaries are marked by six monuments, one at each corner and one at the center of each endline. The location monument on which this notice is posted is situated within Section 3, Township 2N, Range 11W, G&SRM, La Paz County, Arizona and is approximately 19969 feet East and 10433 feet South from the SE corner of Section 25, Township 3 North, Range 12 West, G&SRM, La Paz County, Arizona.

The undersigned claims the ground as depicted on the map that is attached to a copy of this Notice of Location filed in the office of the County Recorder, La Paz County, Arizona.

The claim has been monumented in accordance with State and Federal law. Corner, end centers and location monuments are posts, 1-1/2" x 1-1/2" x 5' projecting at least 4' above the ground.

Located, dated and posted on the ground the 7th day of September, 2015.

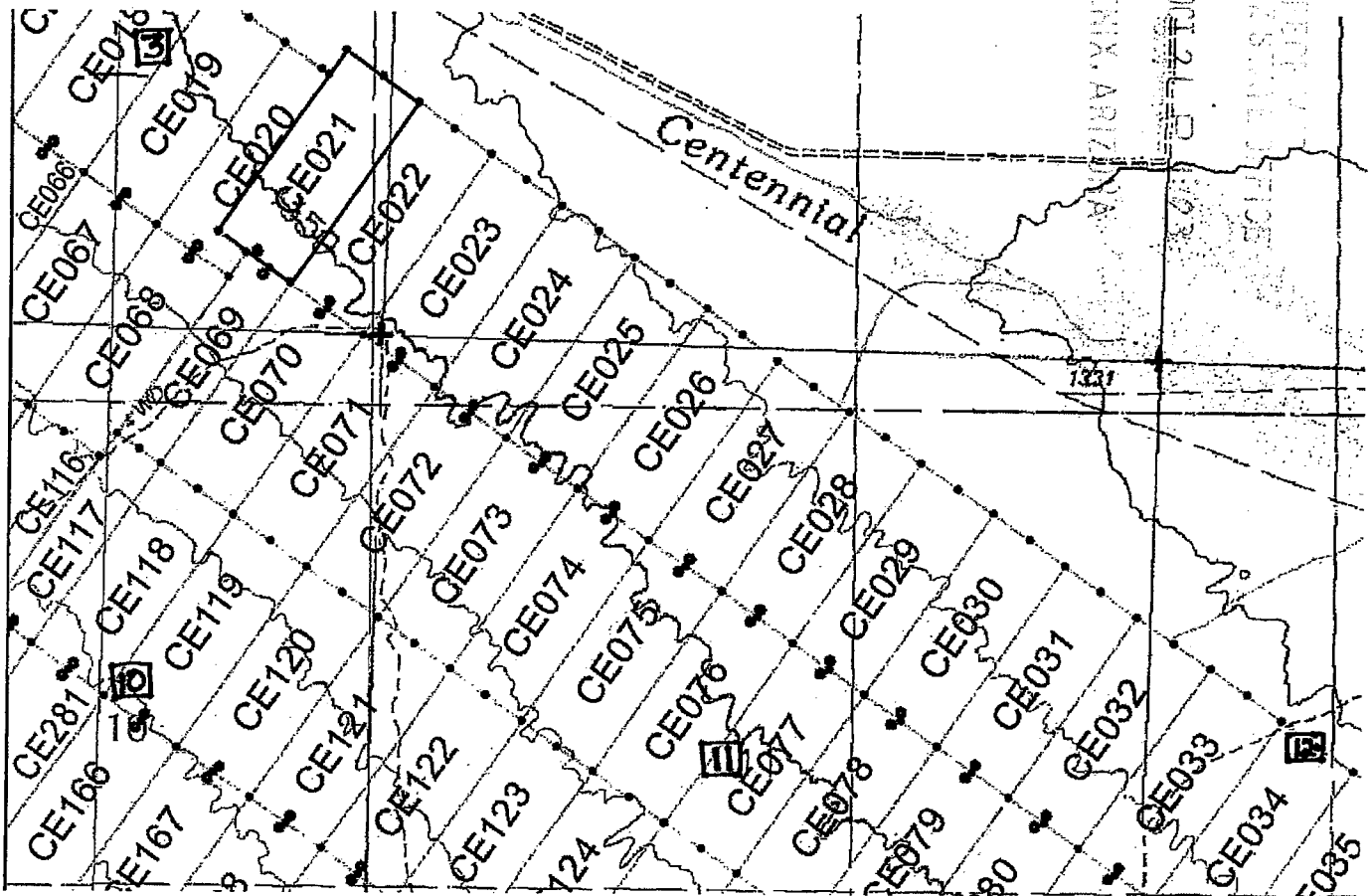
KENNECOTT EXPLORATION COMPANY



By: Erik Best, its Operating Officer

ANC 434034

Lode Mining Claim Map of the **CE021** Lode Claim,
attached to and made a part of the Location Notice.



The scale is generally 1" = 2000". GN ↑

The Claim is located in: Section(s) 2, 3, T2N, R11W, G&SRM, La Paz County, Arizona.

TIE: The Location Monument of this claim is approximately 19969 feet East and 10433 feet South from the SE corner of Section 25, T3N, R12W, G&SRM, La Paz County, Arizona. The claim is 1500' long x 600' wide. The bearing for the claim block is N 35°E and S 55°E.

Monuments are 1-1/2" x 1-1/2" x 5' wood posts projecting at least four feet above the ground. Location monuments are generally set 50' inside the Northeast or Southwest endline along the center of each claim unless otherwise depicted.

AN C 4 3 4 0 3 4

When recorded return to:
Kennecott Exploration Company
224 North 2200 West
Salt Lake City, UT 84116
Attn: Land Department

ARIZONA NOTICE OF LOCATION
(LODE CLAIM)

NOTICE IS HEREBY GIVEN THAT KENNECOTT EXPLORATION COMPANY, whose mailing address is 224 North 2200 West, Salt Lake City, Utah 84116 by its undersigned officer, makes this location of the CE022 Lode Mining Claim, in La Paz County, Arizona.

The general course of the claim is from the Northeast to Southwest, and said claim is within the:

<u>Quarter</u>	<u>Section</u>	<u>Township</u>	<u>Range</u>
SW	2	2N	11W
SE	3	2N	11W
NE	10	2N	11W

G&SRM, La Paz County, Arizona.

This claim is 1500 feet in length and 600 feet in width. This Notice of Location is posted on the centerline of the claim. The claim runs from the location monument on which this notice is posted 1450 feet in a northeasterly direction to the Northeast end line and 50 feet in a southwesterly direction to the Southwest end line. The claim boundaries are marked by six monuments, one at each corner and one at the center of each endline. The location monument on which this notice is posted is situated within Section 3, Township 2N, Range 11W, G&SRM, La Paz County, Arizona and is approximately 20454 feet East and 10773 feet South from the SE corner of Section 25, Township 3 North, Range 12 West, G&SRM, La Paz County, Arizona.

The undersigned claims the ground as depicted on the map that is attached to a copy of this Notice of Location filed in the office of the County Recorder, La Paz County, Arizona.

The claim has been monumented in accordance with State and Federal law. Corner, end centers and location monuments are posts, 1-1/2" x 1-1/2" x 5' projecting at least 4' above the ground.

Located, dated and posted on the ground the 7th day of September, 2015.

KENNECOTT EXPLORATION COMPANY

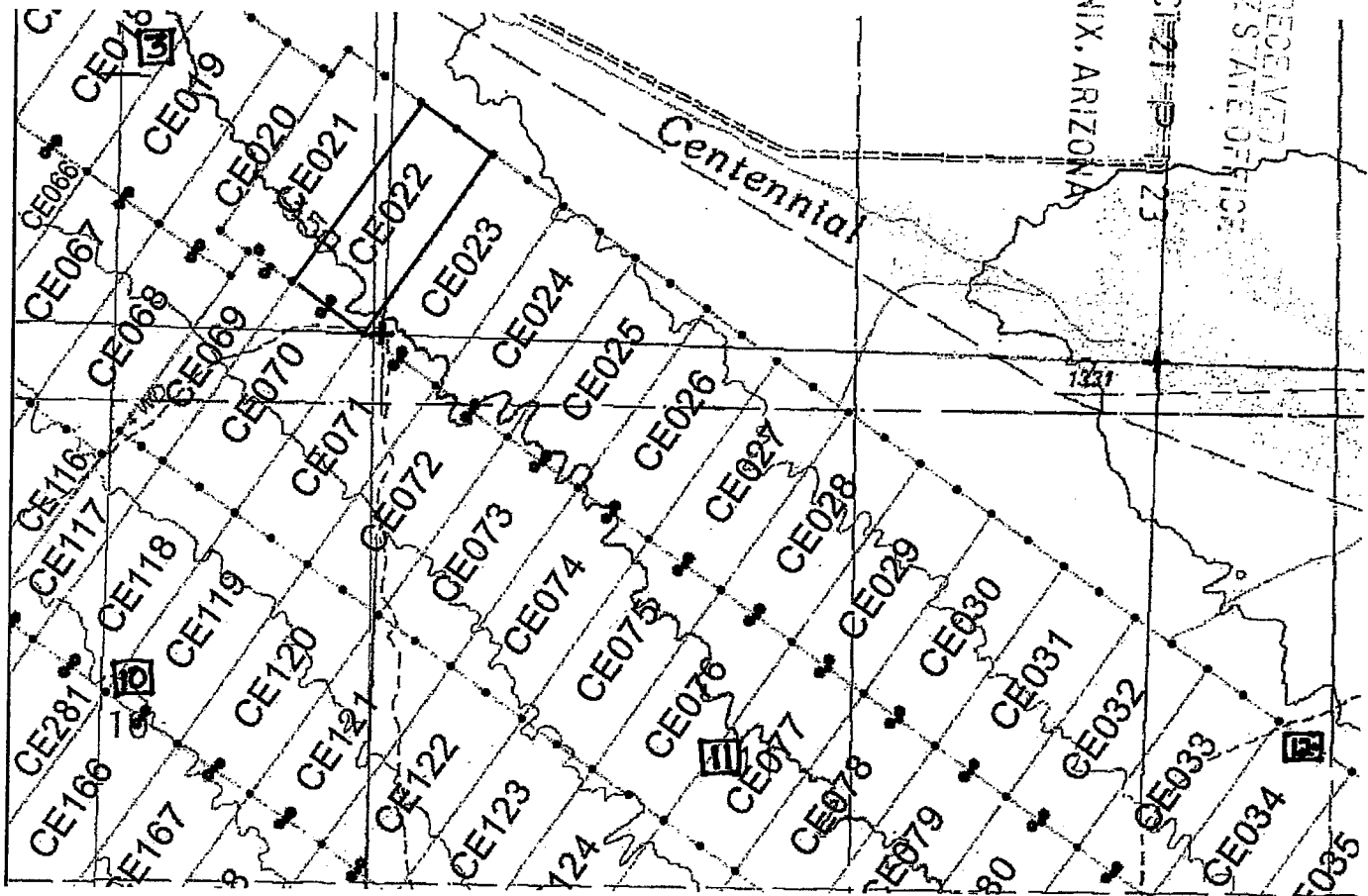


By: Erik Best, its Operating Officer

RECORDED
INDEXED
OCT 21 PM 4:03
LA PAZ COUNTY, ARIZONA

AMC434035

Lode Mining Claim Map of the **CE022** Lode Claim,
attached to and made a part of the Location Notice.



The scale is generally 1" = 2000". GN ↑

The Claim is located in: Section(s) 2, 3, 10, T2N, R11W, G&SRM, La Paz County, Arizona.

TIE: The Location Monument of this claim is approximately 20454 feet East and 10773 feet South from the SE corner of Section 25, T3N, R12W, G&SRM, La Paz County, Arizona. The claim is 1500' long x 600' wide. The bearing for the claim block is N 35°E and S 55°E.

Monuments are 1-1/2" x 1-1/2" x 5' wood posts projecting at least four feet above the ground. Location monuments are generally set 50' inside the Northeast or Southwest endline along the center of each claim unless otherwise depicted.

AMC434035

When recorded return to:
Kennecott Exploration Company
224 North 2200 West
Salt Lake City, UT 84116
Attn: Land Department

RECEIVED
BLM ARIZONA OFFICE
2015 OCT 21 P 1:23
PHOENIX, ARIZONA

ARIZONA NOTICE OF LOCATION
(LODE CLAIM)

NOTICE IS HEREBY GIVEN THAT KENNECOTT EXPLORATION COMPANY, whose mailing address is 224 North 2200 West, Salt Lake City, Utah 84116 by its undersigned officer, makes this location of the CE023 Lode Mining Claim, in La Paz County, Arizona.

The general course of the claim is from the Northeast to Southwest, and said claim is within the:

<u>Quarter</u>	<u>Section</u>	<u>Township</u>	<u>Range</u>
SW	2	2N	11W
SE	3	2N	11W
NE	10	2N	11W
NW	11	2N	11W

G&SRM, La Paz County, Arizona.


This claim is 1500 feet in length and 600 feet in width. This Notice of Location is posted on the centerline of the claim. The claim runs from the location monument on which this notice is posted 1450 feet in a northeasterly direction to the Northeast end line and 50 feet in a southwesterly direction to the Southwest end line. The claim boundaries are marked by six monuments, one at each corner and one at the center of each endline. The location monument on which this notice is posted is situated within Section 11, Township 2N, Range 11W, G&SRM, La Paz County, Arizona and is approximately 20943 feet East and 11116 feet South from the SE corner of Section 25, Township 3 North, Range 12 West, G&SRM, La Paz County, Arizona.

The undersigned claims the ground as depicted on the map that is attached to a copy of this Notice of Location filed in the office of the County Recorder, La Paz County, Arizona.

The claim has been monumented in accordance with State and Federal law. Corner, end centers and location monuments are posts, 1-1/2" x 1-1/2" x 5' projecting at least 4' above the ground.

Located, dated and posted on the ground the 6th day of September, 2015.

KENNECOTT EXPLORATION COMPANY

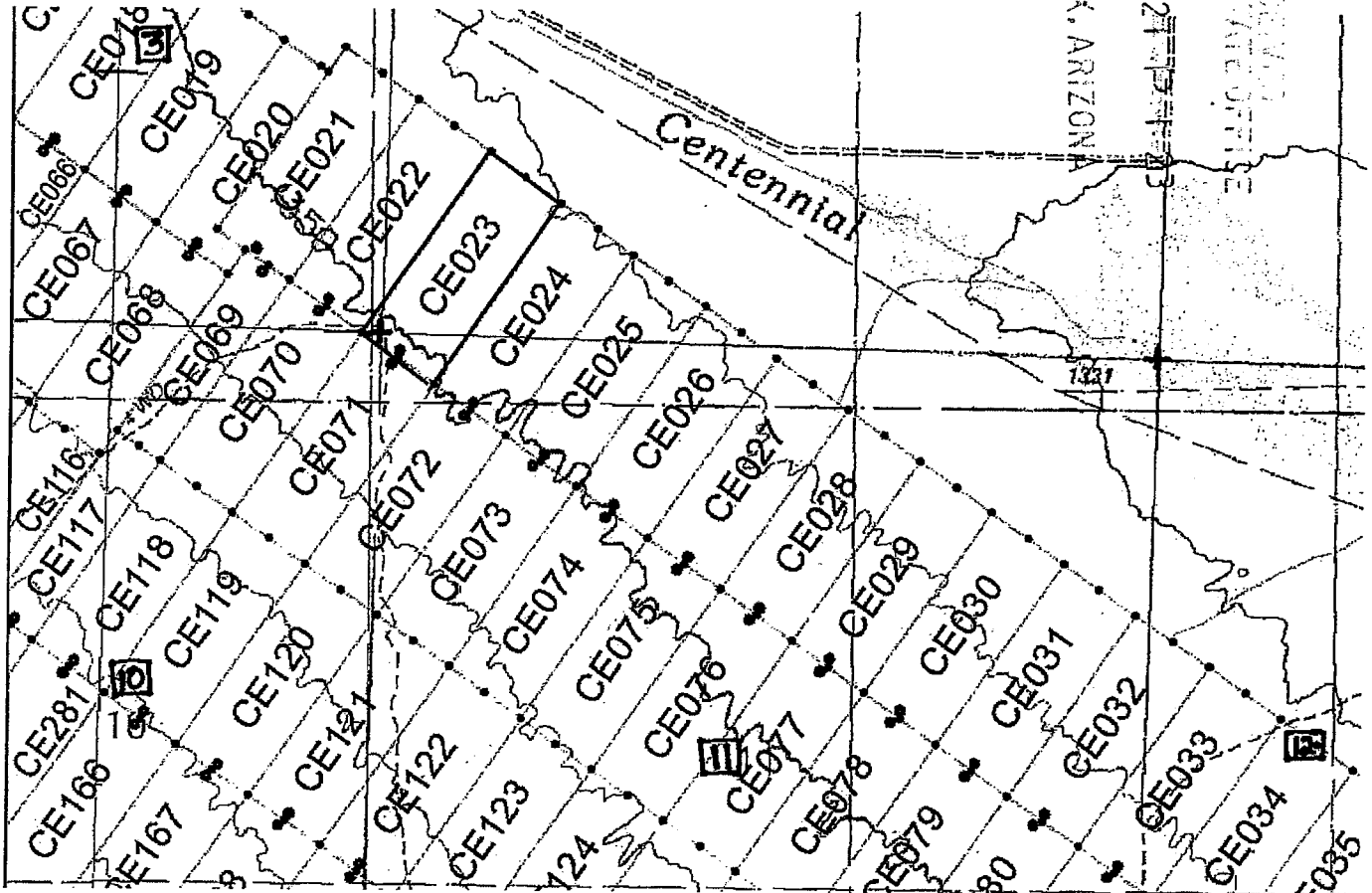


By: Erik Best, its Operating Officer

AMC 434036

Lode Mining Claim Map of the **CE023** Lode Claim,
attached to and made a part of the Location Notice.

PHOENIX, ARIZONA
 2015 OCT 21 10:43
 BLM AZ STATE OFFICE



The scale is generally 1" = 2000". GN ↑

The Claim is located in: Section(s) 2, 3, 10, 11, T2N, R11W, G&SRM, La Paz County, Arizona.

TIE: The Location Monument of this claim is approximately 20943 feet East and 11116 feet South from the SE corner of Section 25, T3N, R12W, G&SRM, La Paz County, Arizona. The claim is 1500' long x 600' wide. The bearing for the claim block is N 35°E and S 55°E.

Monuments are 1-1/2" x 1-1/2" x 5' wood posts projecting at least four feet above the ground. Location monuments are generally set 50' inside the Northeast or Southwest endline along the center of each claim unless otherwise depicted.

AN C 4 3 4 0 3 6

When recorded return to:
Kennecott Exploration Company
224 North 2200 West
Salt Lake City, UT 84116
Attn: Land Department

RECEIVED
BLM LAZ STATE OFFICE
2015 OCT 21 P 1:24
PHOENIX, ARIZONA

ARIZONA NOTICE OF LOCATION
(LODE CLAIM)

NOTICE IS HEREBY GIVEN THAT KENNECOTT EXPLORATION COMPANY, whose mailing address is 224 North 2200 West, Salt Lake City, Utah 84116 by its undersigned officer, makes this location of the CE024 Lode Mining Claim, in La Paz County, Arizona.

The general course of the claim is from the Northeast to Southwest, and said claim is within the:

<u>Quarter</u>	<u>Section</u>	<u>Township</u>	<u>Range</u>
SW	2	2N	11W
NW	11	2N	11W

G&SRM, La Paz County, Arizona.

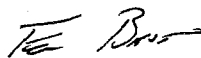
This claim is 1500 feet in length and 600 feet in width. This Notice of Location is posted on the centerline of the claim. The claim runs from the location monument on which this notice is posted 1450 feet in a northeasterly direction to the Northeast end line and 50 feet in a southwesterly direction to the Southwest end line. The claim boundaries are marked by six monuments, one at each corner and one at the center of each endline. The location monument on which this notice is posted is situated within Section 11, Township 2N, Range 11W, G&SRM, La Paz County, Arizona and is approximately 21438 feet East and 11463 feet South from the SE corner of Section 25, Township 3 North, Range 12 West, G&SRM, La Paz County, Arizona.

The undersigned claims the ground as depicted on the map that is attached to a copy of this Notice of Location filed in the office of the County Recorder, La Paz County, Arizona.

The claim has been monumented in accordance with State and Federal law. Corner, end centers and location monuments are posts, 1-1/2" x 1-1/2" x 5' projecting at least 4' above the ground.

Located, dated and posted on the ground the 6th day of September, 2015.

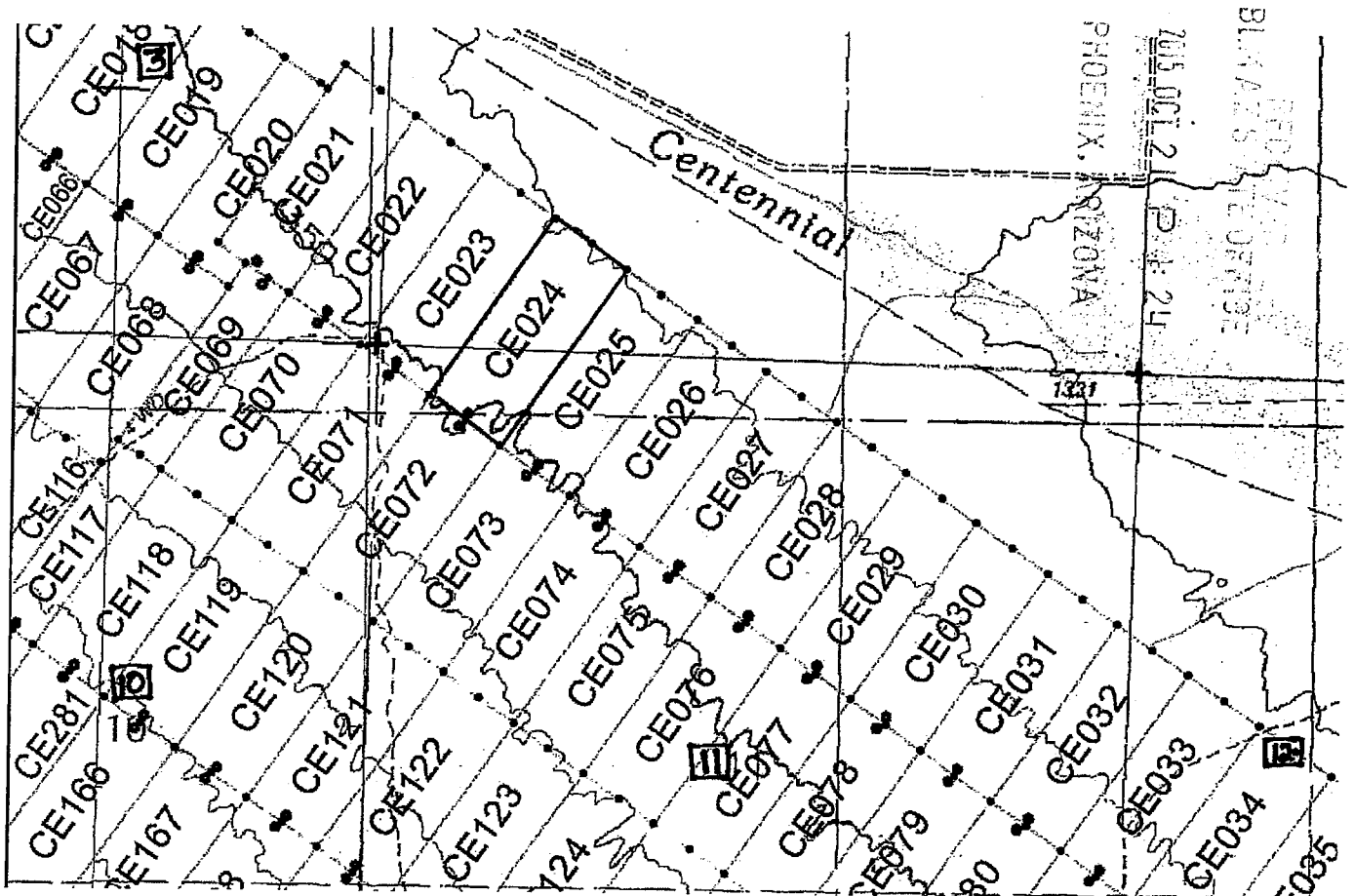
KENNECOTT EXPLORATION COMPANY



By: Erik Best, its Operating Officer

AMC 434037

Lode Mining Claim Map of the **CE024** Lode Claim,
attached to and made a part of the Location Notice.



The scale is generally 1" = 2000". GN ↑

The Claim is located in: Section(s) 2, 11, T2N, R11W, G&SRM, La Paz County, Arizona.

TIE: The Location Monument of this claim is approximately 21438 feet East and 11463 feet South from the SE corner of Section 25, T3N, R12W, G&SRM, La Paz County, Arizona. The claim is 1500' long x 600' wide. The bearing for the claim block is N 35°E and S 55°E.

Monuments are 1-1/2" x 1-1/2" x 5' wood posts projecting at least four feet above the ground. Location monuments are generally set 50' inside the Northeast or Southwest endline along the center of each claim unless otherwise depicted.

AMC434037

When recorded return to:
Kennecott Exploration Company
224 North 2200 West
Salt Lake City, UT 84116
Attn: Land Department

RECEIVED
BLM LAZ STATE OFFICE
2015 OCT 21 P 1:2
PHOENIX, ARIZONA

ARIZONA NOTICE OF LOCATION
(LODE CLAIM)

NOTICE IS HEREBY GIVEN THAT KENNECOTT EXPLORATION COMPANY, whose mailing address is 224 North 2200 West, Salt Lake City, Utah 84116 by its undersigned officer, makes this location of the CE025 Lode Mining Claim, in La Paz County, Arizona.

The general course of the claim is from the Northeast to Southwest, and said claim is within the:

<u>Quarter</u>	<u>Section</u>	<u>Township</u>	<u>Range</u>
SW	2	2N	11W
NW	11	2N	11W

G&SRM, La Paz County, Arizona.


This claim is 1500 feet in length and 600 feet in width. This Notice of Location is posted on the centerline of the claim. The claim runs from the location monument on which this notice is posted 1450 feet in a northeasterly direction to the Northeast end line and 50 feet in a southwesterly direction to the Southwest end line. The claim boundaries are marked by six monuments, one at each corner and one at the center of each endline. The location monument on which this notice is posted is situated within Section 11, Township 2N, Range 11W, G&SRM, La Paz County, Arizona and is approximately 21930 feet East and 11807 feet South from the SE corner of Section 25, Township 3 North, Range 12 West, G&SRM, La Paz County, Arizona.

The undersigned claims the ground as depicted on the map that is attached to a copy of this Notice of Location filed in the office of the County Recorder, La Paz County, Arizona.

The claim has been monumented in accordance with State and Federal law. Corner, end centers and location monuments are posts, 1-1/2" x 1-1/2" x 5' projecting at least 4' above the ground.

Located, dated and posted on the ground the 6th day of September, 2015.

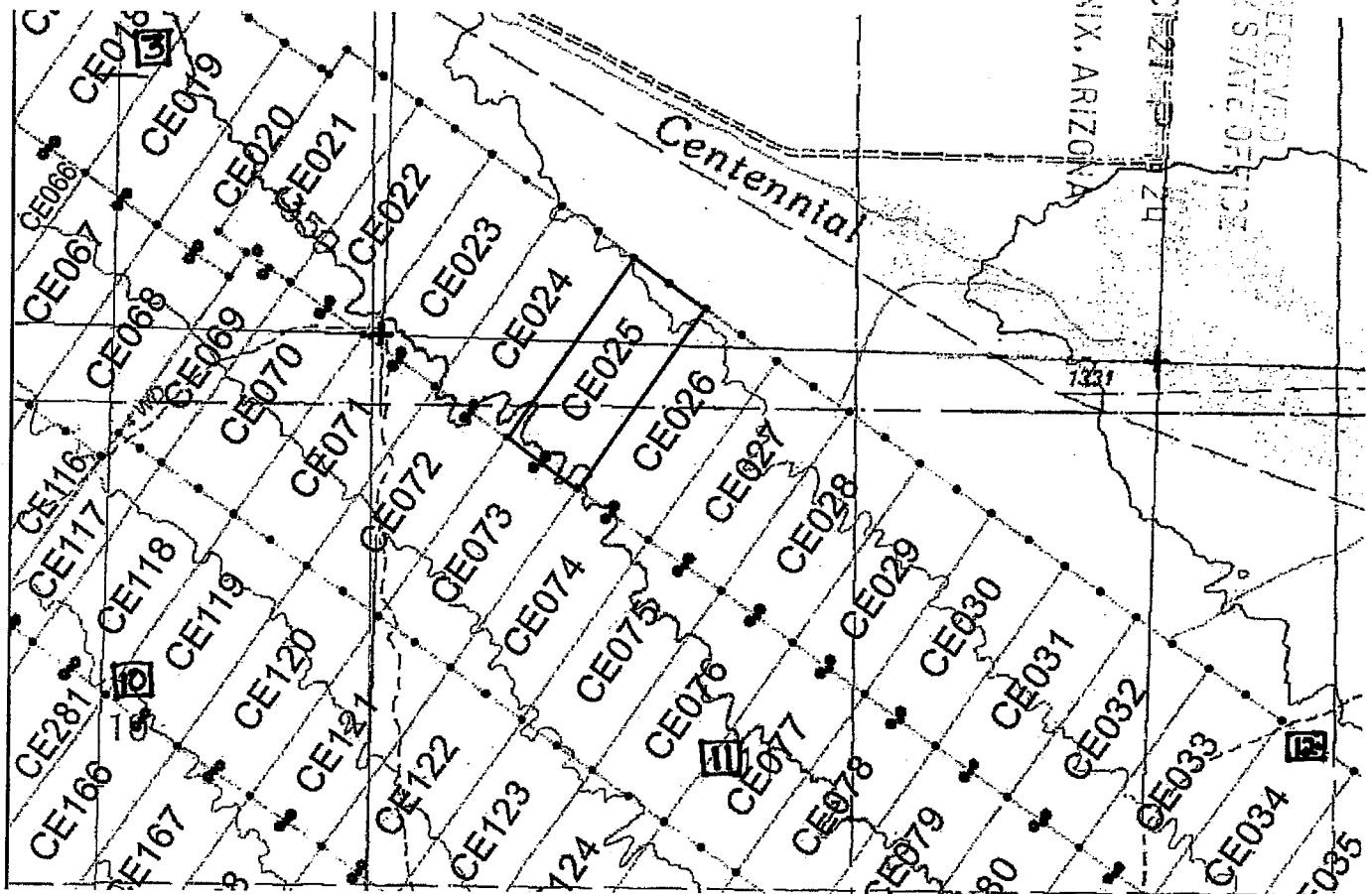
KENNECOTT EXPLORATION COMPANY



By: Erik Best, its Operating Officer

AMC 434038

Lode Mining Claim Map of the **CE025** Lode Claim,
attached to and made a part of the Location Notice.



The scale is generally 1" = 2000". GN ↑

The Claim is located in: Section(s) 2, 11, T2N, R11W, G&SRM, La Paz County, Arizona.

TIE: The Location Monument of this claim is approximately 21930 feet East and 11807 feet South from the SE corner of Section 25, T3N, R12W, G&SRM, La Paz County, Arizona. The claim is 1500' long x 600' wide. The bearing for the claim block is N 35°E and S 55°E.

Monuments are 1-1/2" x 1-1/2" x 5' wood posts projecting at least four feet above the ground. Location monuments are generally set 50' inside the Northeast or Southwest endline along the center of each claim unless otherwise depicted.

AMC 434038

When recorded return to:
Kennecott Exploration Company
224 North 2200 West
Salt Lake City, UT 84116
Attn: Land Department

RECEIVED
BLM AZ STATE OFFICE
2015 OCT 21 P 1:24
PHOENIX, ARIZONA

ARIZONA NOTICE OF LOCATION
(LODE CLAIM)

NOTICE IS HEREBY GIVEN THAT KENNECOTT EXPLORATION COMPANY, whose mailing address is 224 North 2200 West, Salt Lake City, Utah 84116 by its undersigned officer, makes this location of the CE026 Lode Mining Claim, in La Paz County, Arizona.

The general course of the claim is from the Northeast to Southwest, and said claim is within the:

<u>Quarter</u>	<u>Section</u>	<u>Township</u>	<u>Range</u>
SW	2	2N	11W
NW	11	2N	11W

G&SRM, La Paz County, Arizona.

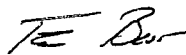
This claim is 1500 feet in length and 600 feet in width. This Notice of Location is posted on the centerline of the claim. The claim runs from the location monument on which this notice is posted 1450 feet in a northeasterly direction to the Northeast end line and 50 feet in a southwesterly direction to the Southwest end line. The claim boundaries are marked by six monuments, one at each corner and one at the center of each endline. The location monument on which this notice is posted is situated within Section 11, Township 2N, Range 11W, G&SRM, La Paz County, Arizona and is approximately 22408 feet East and 12143 feet South from the SE corner of Section 25, Township 3 North, Range 12 West, G&SRM, La Paz County, Arizona.

The undersigned claims the ground as depicted on the map that is attached to a copy of this Notice of Location filed in the office of the County Recorder, La Paz County, Arizona.

The claim has been monumented in accordance with State and Federal law. Corner, end centers and location monuments are posts, 1-1/2" x 1-1/2" x 5' projecting at least 4' above the ground.

Located, dated and posted on the ground the 6th day of September, 2015.

KENNECOTT EXPLORATION COMPANY

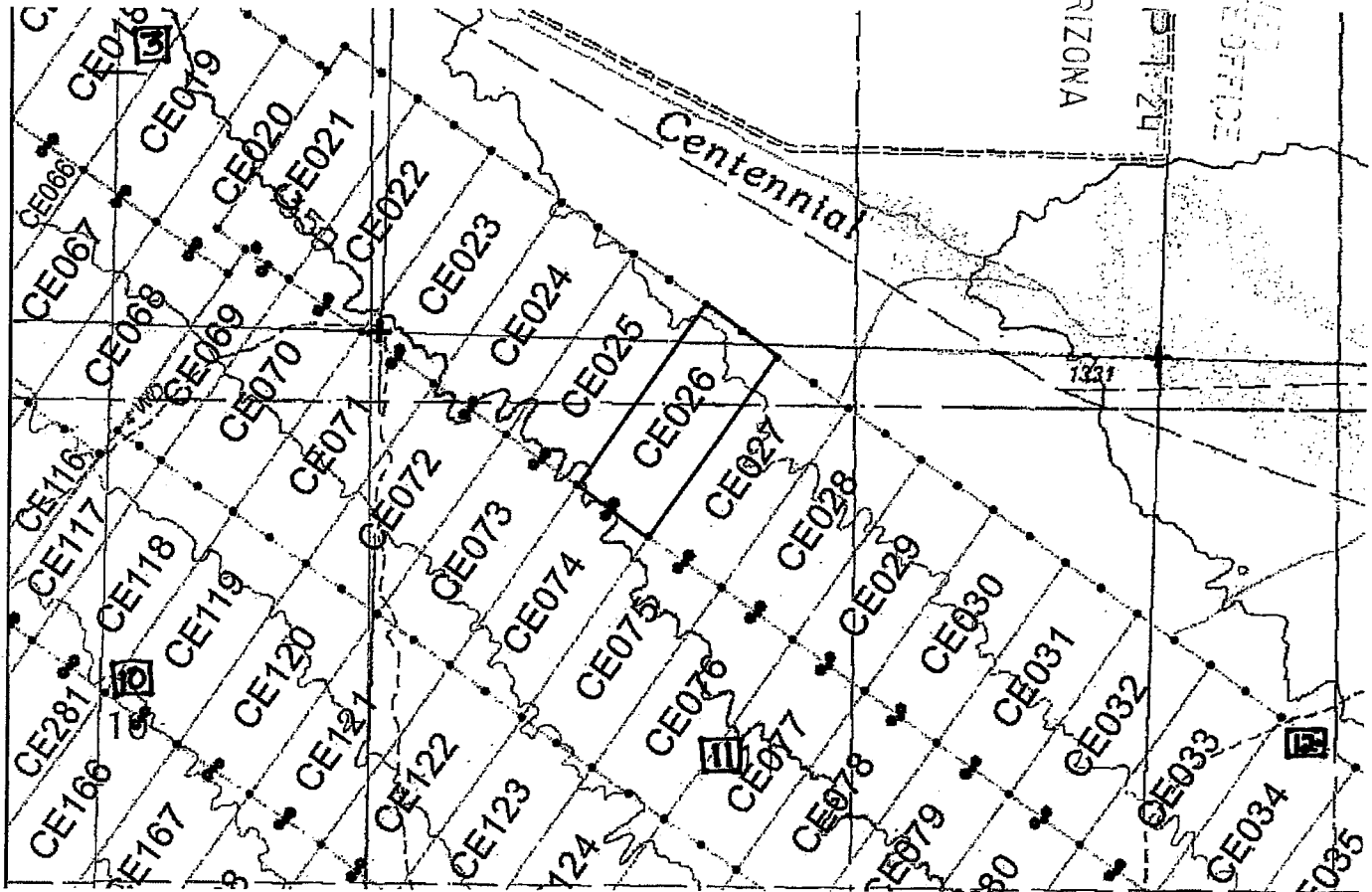


By: Erik Best, its Operating Officer

AMC434039

Lode Mining Claim Map of the **CE026** Lode Claim,
attached to and made a part of the Location Notice.

RECEIVED
BLM/ARIZONA OFFICE
2015 OCT 21 10:24
PHOENIX, ARIZONA



The scale is generally 1" = 2000". GN ↑

The Claim is located in: Section(s) 2, 11, T2N, R11W, G&SRM, La Paz County, Arizona.

TIE: The Location Monument of this claim is approximately 22408 feet East and 12143 feet South from the SE corner of Section 25, T3N, R12W, G&SRM, La Paz County, Arizona. The claim is 1500' long x 600' wide. The bearing for the claim block is N 35°E and S 55°E.

Monuments are 1-1/2" x 1-1/2" x 5' wood posts projecting at least four feet above the ground. Location monuments are generally set 50' inside the Northeast or Southwest endline along the center of each claim unless otherwise depicted.

AMC 434039

When recorded return to:
Kennecott Exploration Company
224 North 2200 West
Salt Lake City, UT 84116
Attn: Land Department

RECEIVED
BLM LAZ STATE OFFICE
2015 OCT 21 P 1:24
PHOENIX, ARIZONA

ARIZONA NOTICE OF LOCATION
(LODE CLAIM)

NOTICE IS HEREBY GIVEN THAT KENNECOTT EXPLORATION COMPANY, whose mailing address is 224 North 2200 West, Salt Lake City, Utah 84116 by its undersigned officer, makes this location of the CE027 Lode Mining Claim, in La Paz County, Arizona.

The general course of the claim is from the Northeast to Southwest, and said claim is within the:

<u>Quarter</u>	<u>Section</u>	<u>Township</u>	<u>Range</u>
NE	11	2N	11W
NW	11	2N	11W

G&SRM, La Paz County, Arizona.


This claim is 1500 feet in length and 600 feet in width. This Notice of Location is posted on the centerline of the claim. The claim runs from the location monument on which this notice is posted 1450 feet in a northeasterly direction to the Northeast end line and 50 feet in a southwesterly direction to the Southwest end line. The claim boundaries are marked by six monuments, one at each corner and one at the center of each endline. The location monument on which this notice is posted is situated within Section 11, Township 2N, Range 11W, G&SRM, La Paz County, Arizona and is approximately 22913 feet East and 12497 feet South from the SE corner of Section 25, Township 3 North, Range 12 West, G&SRM, La Paz County, Arizona.

The undersigned claims the ground as depicted on the map that is attached to a copy of this Notice of Location filed in the office of the County Recorder, La Paz County, Arizona.

The claim has been monumented in accordance with State and Federal law. Corner, end centers and location monuments are posts, 1-1/2" x 1-1/2" x 5' projecting at least 4' above the ground.

Located, dated and posted on the ground the 5th day of September, 2015.

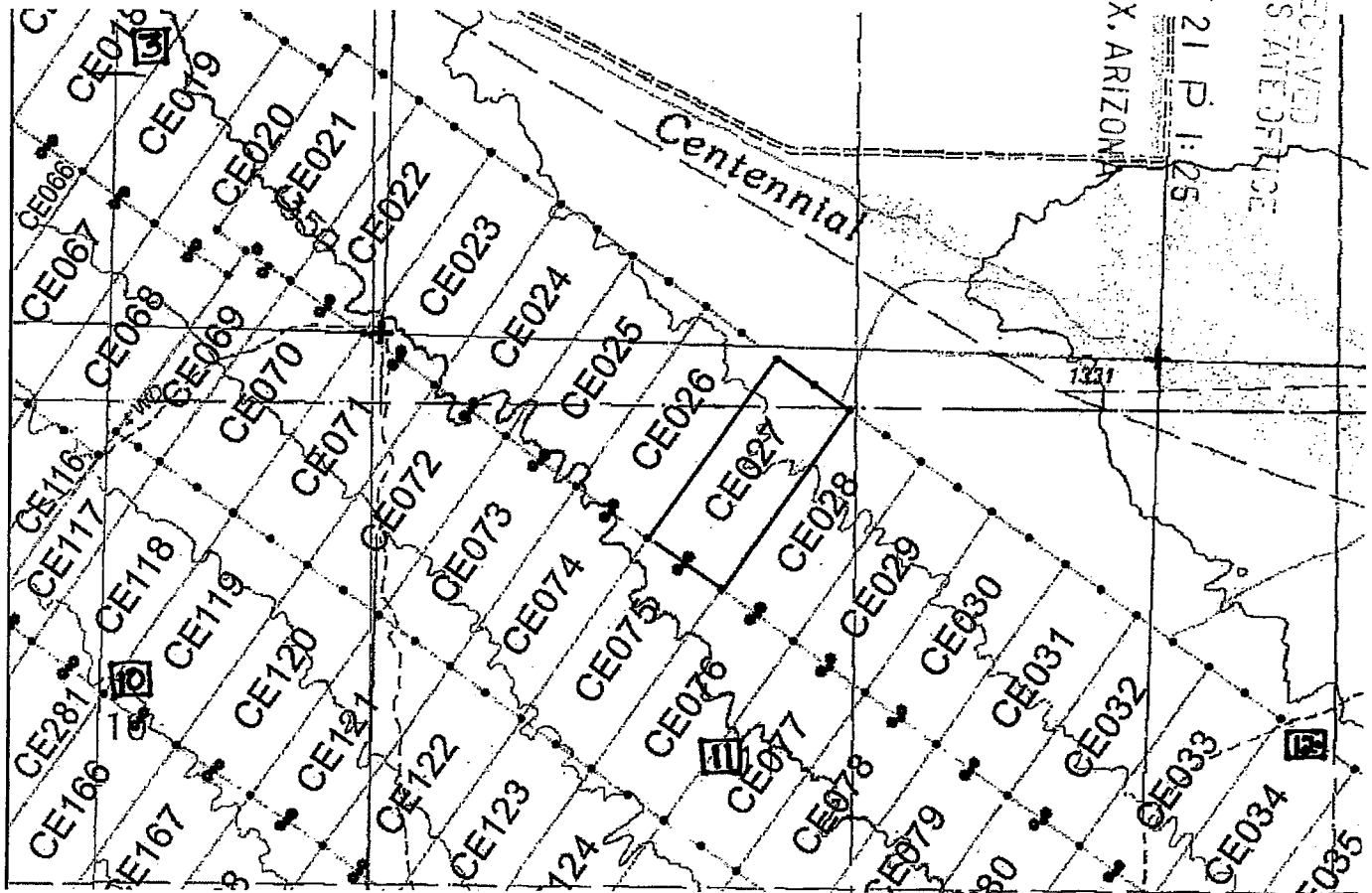
KENNECOTT EXPLORATION COMPANY



By: Erik Best, its Operating Officer

AMC434040

Lode Mining Claim Map of the **CE027** Lode Claim,
attached to and made a part of the Location Notice.



RECEIVED
BLM AZ STATE OFFICE
2015 OCT 21 P 1:25
PHOENIX, ARIZONA

The scale is generally 1" = 2000". GN ↑

The Claim is located in: Section(s) 11, T2N, R11W, G&SRM, La Paz County, Arizona.

TIE: The Location Monument of this claim is approximately 22913 feet East and 12497 feet South from the SE corner of Section 25, T3N, R12W, G&SRM, La Paz County, Arizona. The claim is 1500' long x 600' wide. The bearing for the claim block is N 35°E and S 55°E.

Monuments are 1-1/2" x 1-1/2" x 5' wood posts projecting at least four feet above the ground. Location monuments are generally set 50' inside the Northeast or Southwest endline along the center of each claim unless otherwise depicted.

AMC434040

When recorded return to:
Kennecott Exploration Company
224 North 2200 West
Salt Lake City, UT 84116
Attn: Land Department

RECEIVED
BLM AZ STATE OFFICE
2015 OCT 21 P 1:25
PHOENIX, ARIZONA

ARIZONA NOTICE OF LOCATION
(LODE CLAIM)

NOTICE IS HEREBY GIVEN THAT KENNECOTT EXPLORATION COMPANY, whose mailing address is 224 North 2200 West, Salt Lake City, Utah 84116 by its undersigned officer, makes this location of the CE028 Lode Mining Claim, in La Paz County, Arizona.

The general course of the claim is from the Northeast to Southwest, and said claim is within the:

<u>Quarter</u>	<u>Section</u>	<u>Township</u>	<u>Range</u>
NE	11	2N	11W
NW	11	2N	11W

G&SRM, La Paz County, Arizona.


This claim is 1500 feet in length and 600 feet in width. This Notice of Location is posted on the centerline of the claim. The claim runs from the location monument on which this notice is posted 1450 feet in a northeasterly direction to the Northeast end line and 50 feet in a southwesterly direction to the Southwest end line. The claim boundaries are marked by six monuments, one at each corner and one at the center of each endline. The location monument on which this notice is posted is situated within Section 11, Township 2N, Range 11W, G&SRM, La Paz County, Arizona and is approximately 23397 feet East and 12835 feet South from the SE corner of Section 25, Township 3 North, Range 12 West, G&SRM, La Paz County, Arizona.

The undersigned claims the ground as depicted on the map that is attached to a copy of this Notice of Location filed in the office of the County Recorder, La Paz County, Arizona.

The claim has been monumented in accordance with State and Federal law. Corner, end centers and location monuments are posts, 1-1/2" x 1-1/2" x 5' projecting at least 4' above the ground.

Located, dated and posted on the ground the 5th day of September, 2015.

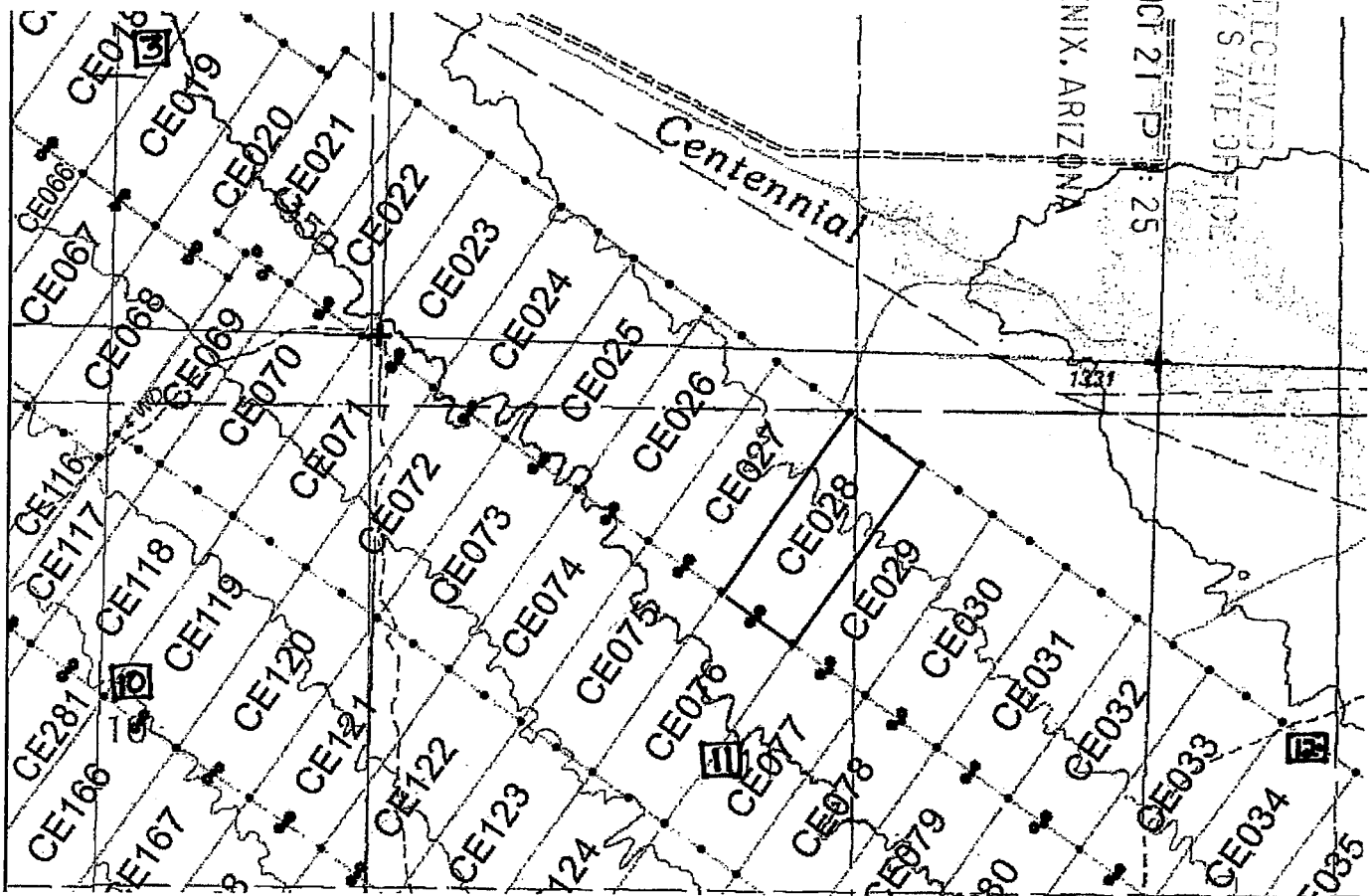
KENNECOTT EXPLORATION COMPANY



By: Erik Best, its Operating Officer

AMC 434041

Lode Mining Claim Map of the **CE028** Lode Claim,
attached to and made a part of the Location Notice



The scale is generally 1" = 2000". GN ↑

The Claim is located in: Section(s) 11, T2N, R11W, G&SRM, La Paz County, Arizona.

TIE: The Location Monument of this claim is approximately 23397 feet East and 12835 feet South from the SE corner of Section 25, T3N, R12W, G&SRM, La Paz County, Arizona. The claim is 1500' long x 600' wide. The bearing for the claim block is N 35°E and S 55°E.

Monuments are 1-1/2" x 1-1/2" x 5' wood posts projecting at least four feet above the ground. Location monuments are generally set 50' inside the Northeast or Southwest endline along the center of each claim unless otherwise depicted.

AMC 4 3 4 0 4 1

When recorded return to:
Kennecott Exploration Company
224 North 2200 West
Salt Lake City, UT 84116
Attn: Land Department

RECEIVED
BLM AZ STATE OFFICE
2015 OCT 21 P 1:25
PHOENIX, ARIZONA

ARIZONA NOTICE OF LOCATION
(LODE CLAIM)

NOTICE IS HEREBY GIVEN THAT KENNECOTT EXPLORATION COMPANY, whose mailing address is 224 North 2200 West, Salt Lake City, Utah 84116 by its undersigned officer, makes this location of the CE029 Lode Mining Claim, in La Paz County, Arizona.

The general course of the claim is from the Northeast to Southwest, and said claim is within the:

<u>Quarter</u>	<u>Section</u>	<u>Township</u>	<u>Range</u>
NE	11	2N	11W

G&SRM, La Paz County, Arizona.

This claim is 1500 feet in length and 600 feet in width. This Notice of Location is posted on the centerline of the claim. The claim runs from the location monument on which this notice is posted 1450 feet in a northeasterly direction to the Northeast end line and 50 feet in a southwesterly direction to the Southwest end line. The claim boundaries are marked by six monuments, one at each corner and one at the center of each endline. The location monument on which this notice is posted is situated within Section 11, Township 2N, Range 11W, G&SRM, La Paz County, Arizona and is approximately 23888 feet East and 13179 feet South from the SE corner of Section 25, Township 3 North, Range 12 West, G&SRM, La Paz County, Arizona.

The undersigned claims the ground as depicted on the map that is attached to a copy of this Notice of Location filed in the office of the County Recorder, La Paz County, Arizona.

The claim has been monumented in accordance with State and Federal law. Corner, end centers and location monuments are posts, 1-1/2" x 1-1/2" x 5' projecting at least 4' above the ground.

Located, dated and posted on the ground the 5th day of September, 2015.

KENNECOTT EXPLORATION COMPANY



By: Erik Best, its Operating Officer

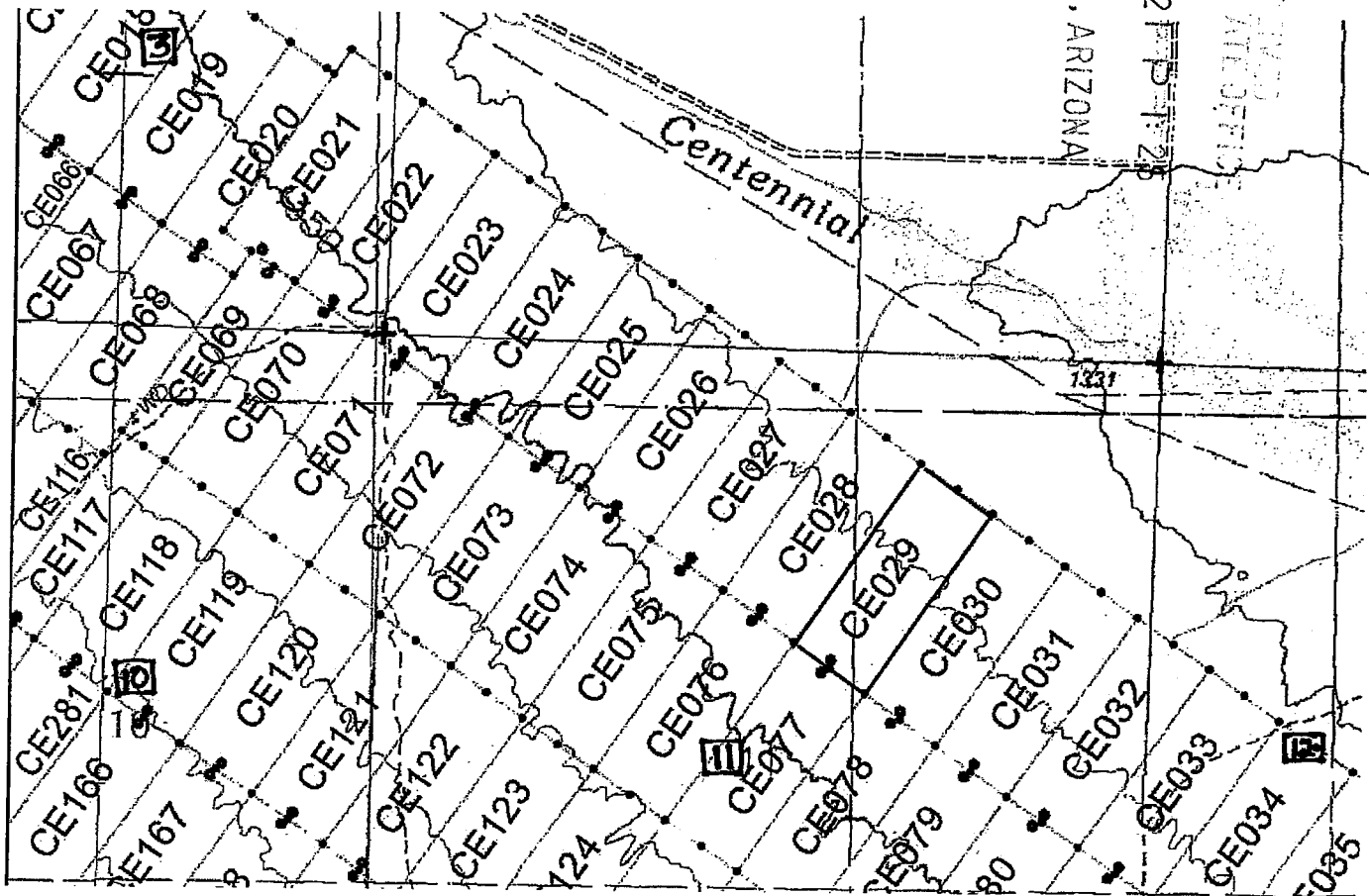
AMC434042

Lode Mining Claim Map of the **CE029** Lode Claim,
attached to and made a part of the Location Notice.

PHOENIX, ARIZONA

2015 OCT 2 11:28

BLM AZS REC OFFICE



The scale is generally 1" = 2000". GN ↑

The Claim is located in: Section(s) 11, T2N, R11W, G&SRM, La Paz County, Arizona.

TIE: The Location Monument of this claim is approximately 23888 feet East and 13179 feet South from the SE corner of Section 25, T3N, R12W, G&SRM, La Paz County, Arizona. The claim is 1500' long x 600' wide. The bearing for the claim block is N 35°E and S 55°E.

Monuments are 1-1/2" x 1-1/2" x 5' wood posts projecting at least four feet above the ground. Location monuments are generally set 50' inside the Northeast or Southwest endline along the center of each claim unless otherwise depicted.

AMC434042

When recorded return to:
Kennecott Exploration Company
224 North 2200 West
Salt Lake City, UT 84116
Attn: Land Department

RECEIVED
BLM AZ STATE OFFICE
2015 OCT 21 P 1:25
PHOENIX, ARIZONA

ARIZONA NOTICE OF LOCATION
(LODE CLAIM)

NOTICE IS HEREBY GIVEN THAT KENNECOTT EXPLORATION COMPANY, whose mailing address is 224 North 2200 West, Salt Lake City, Utah 84116 by its undersigned officer, makes this location of the CE030 Lode Mining Claim, in La Paz County, Arizona.

The general course of the claim is from the Northeast to Southwest, and said claim is within the:

<u>Quarter</u>	<u>Section</u>	<u>Township</u>	<u>Range</u>
NE	11	2N	11W

G&SRM, La Paz County, Arizona.

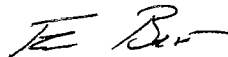
This claim is 1500 feet in length and 600 feet in width. This Notice of Location is posted on the centerline of the claim. The claim runs from the location monument on which this notice is posted 1450 feet in a northeasterly direction to the Northeast end line and 50 feet in a southwesterly direction to the Southwest end line. The claim boundaries are marked by six monuments, one at each corner and one at the center of each endline. The location monument on which this notice is posted is situated within Section 11, Township 2N, Range 11W, G&SRM, La Paz County, Arizona and is approximately 24370 feet East and 13518 feet South from the SE corner of Section 25, Township 3 North, Range 12 West, G&SRM, La Paz County, Arizona.

The undersigned claims the ground as depicted on the map that is attached to a copy of this Notice of Location filed in the office of the County Recorder, La Paz County, Arizona.

The claim has been monumented in accordance with State and Federal law. Corner, end centers and location monuments are posts, 1-1/2" x 1-1/2" x 5' projecting at least 4' above the ground.

Located, dated and posted on the ground the 5th day of September, 2015.

KENNECOTT EXPLORATION COMPANY

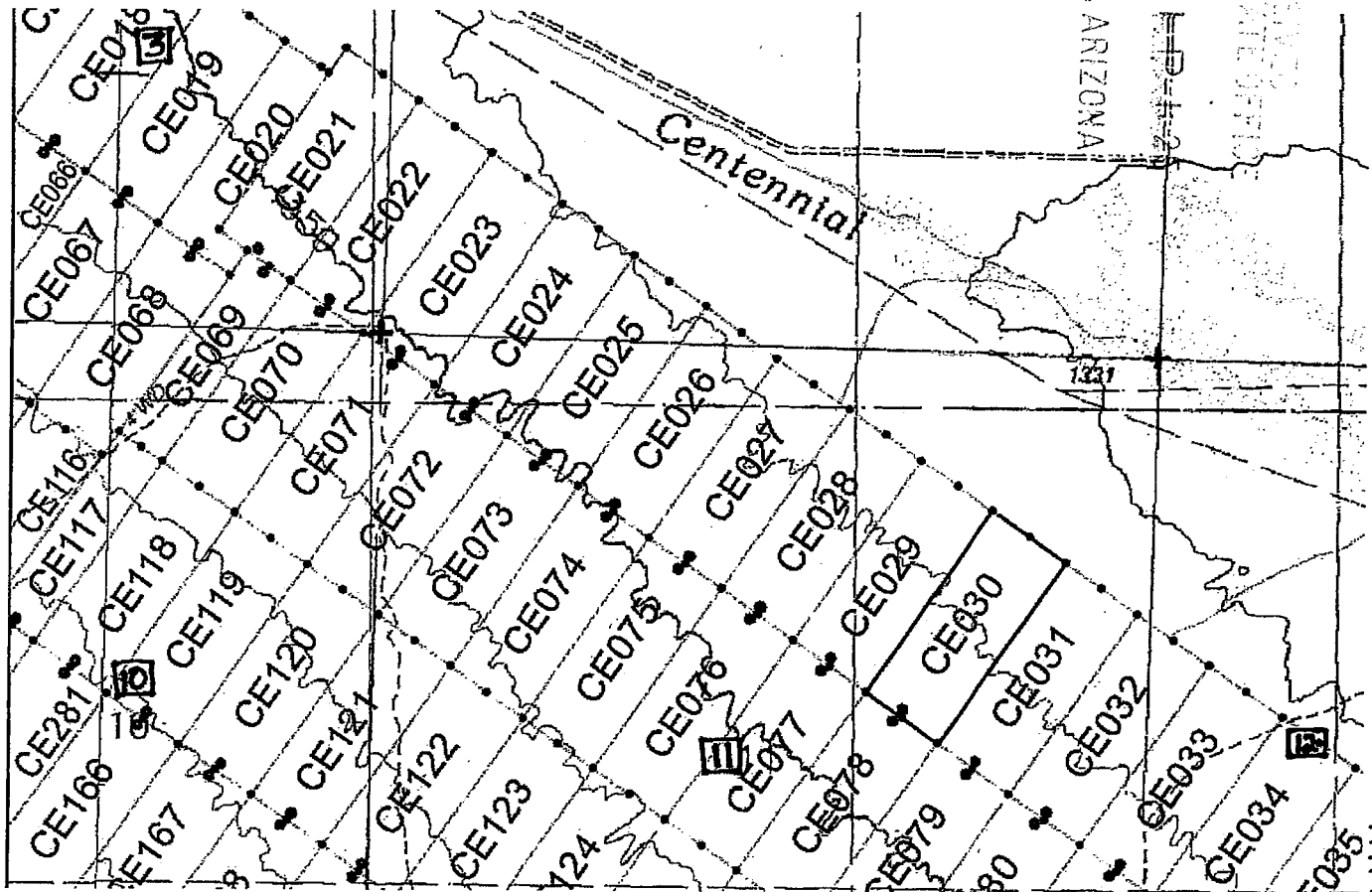


By: Erik Best, its Operating Officer

AMC 434043

Lode Mining Claim Map of the **CE030** Lode Claim,
attached to and made a part of the Location Notice.

BLM AZ STATE OFFICE
2015 OCT 2 10:41 AM
PHOENIX, ARIZONA



The scale is generally 1" = 2000". GN ↑

The Claim is located in: Section(s) 11, T2N, R11W, G&SRM, La Paz County, Arizona.

TIE: The Location Monument of this claim is approximately 24370 feet East and 13518 feet South from the SE corner of Section 25, T3N, R12W, G&SRM, La Paz County, Arizona. The claim is 1500' long x 600' wide. The bearing for the claim block is N 35°E and S 55°E.

Monuments are 1-1/2" x 1-1/2" x 5' wood posts projecting at least four feet above the ground. Location monuments are generally set 50' inside the Northeast or Southwest endline along the center of each claim unless otherwise depicted.

AMC 434043

When recorded return to:
Kennecott Exploration Company
224 North 2200 West
Salt Lake City, UT 84116
Attn: Land Department

RECEIVED
BLM ARIZONA STATE OFFICE
2015 OCT 21 P 1:25
PHOENIX, ARIZONA

ARIZONA NOTICE OF LOCATION
(LODE CLAIM)

NOTICE IS HEREBY GIVEN THAT KENNECOTT EXPLORATION COMPANY, whose mailing address is 224 North 2200 West, Salt Lake City, Utah 84116 by its undersigned officer, makes this location of the CE031 Lode Mining Claim, in La Paz County, Arizona.

The general course of the claim is from the Northeast to Southwest, and said claim is within the:

<u>Quarter</u>	<u>Section</u>	<u>Township</u>	<u>Range</u>
NE	11	2N	11W

G&SRM, La Paz County, Arizona.

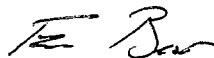
This claim is 1500 feet in length and 600 feet in width. This Notice of Location is posted on the centerline of the claim. The claim runs from the location monument on which this notice is posted 1450 feet in a northeasterly direction to the Northeast end line and 50 feet in a southwesterly direction to the Southwest end line. The claim boundaries are marked by six monuments, one at each corner and one at the center of each endline. The location monument on which this notice is posted is situated within Section 11, Township 2N, Range 11W, G&SRM, La Paz County, Arizona and is approximately 24875 feet East and 13872 feet South from the SE corner of Section 25, Township 3 North, Range 12 West, G&SRM, La Paz County, Arizona.

The undersigned claims the ground as depicted on the map that is attached to a copy of this Notice of Location filed in the office of the County Recorder, La Paz County, Arizona.

The claim has been monumented in accordance with State and Federal law. Corner, end centers and location monuments are posts, 1-1/2" x 1-1/2" x 5' projecting at least 4' above the ground.

Located, dated and posted on the ground the 5th day of September, 2015.

KENNECOTT EXPLORATION COMPANY

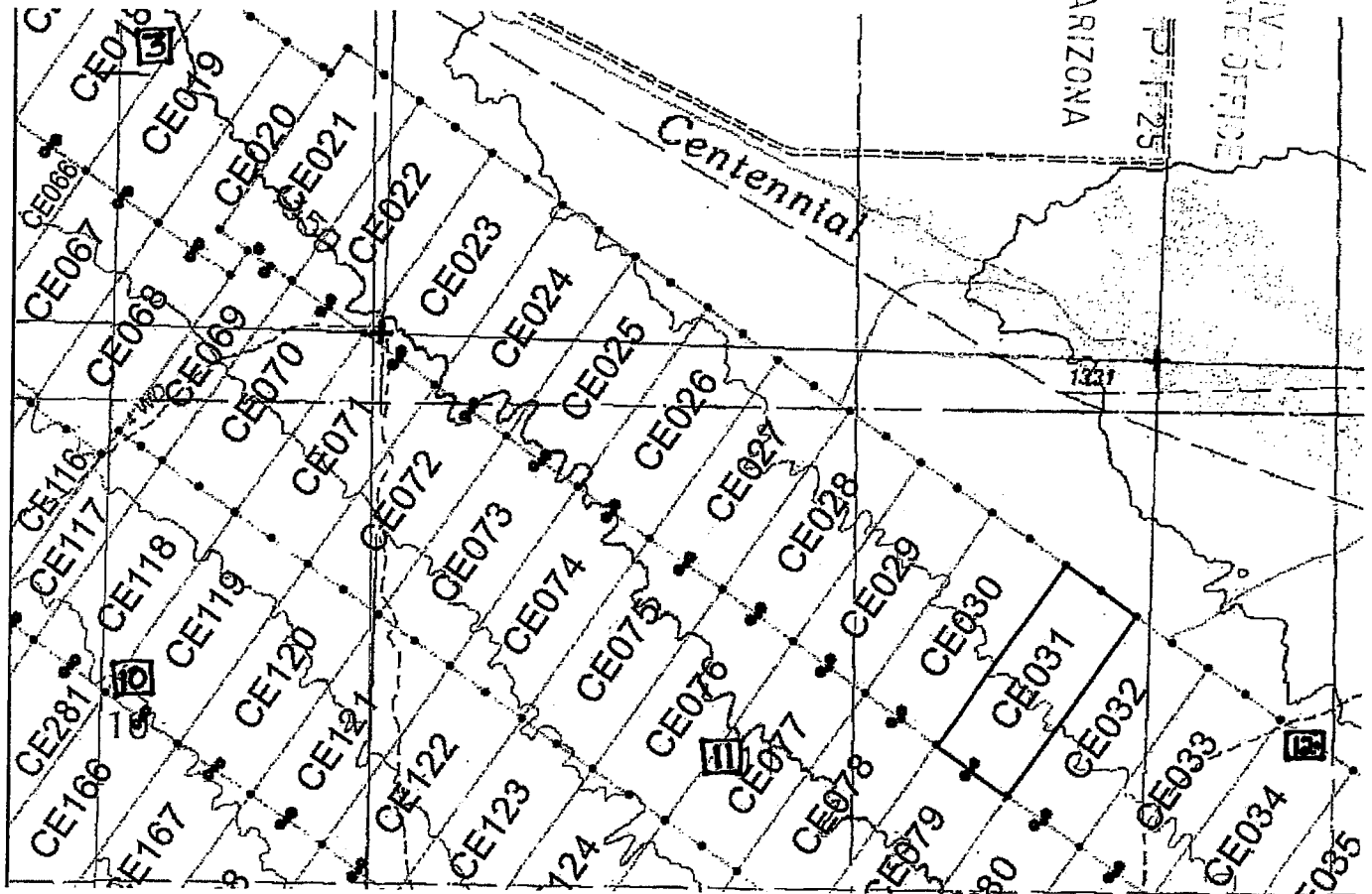


By: Erik Best, its Operating Officer

AMC 434044

Lode Mining Claim Map of the **CE031** Lode Claim,
attached to and made a part of the Location Notice.

RECEIVED
BLM/AZ STATE OFFICE
2015 OCT 21 10:25 AM
PHOENIX, ARIZONA



The scale is generally 1" = 2000". GN ↑

The Claim is located in: Section(s) 11, T2N, R11W, G&SRM, La Paz County, Arizona.

TIE: The Location Monument of this claim is approximately 24875 feet East and 13872 feet South from the SE corner of Section 25, T3N, R12W, G&SRM, La Paz County, Arizona. The claim is 1500' long x 600' wide. The bearing for the claim block is N 35°E and S 55°E.

Monuments are 1-1/2" x 1-1/2" x 5' wood posts projecting at least four feet above the ground. Location monuments are generally set 50' inside the Northeast or Southwest endline along the center of each claim unless otherwise depicted.

AMC434044

When recorded return to:
Kennecott Exploration Company
224 North 2200 West
Salt Lake City, UT 84116
Attn: Land Department

RECEIVED
BLM ARIZONA STATE OFFICE
2015 OCT 21 P 1:25
PHOENIX, ARIZONA

ARIZONA NOTICE OF LOCATION
(LODE CLAIM)

NOTICE IS HEREBY GIVEN THAT KENNECOTT EXPLORATION COMPANY, whose mailing address is 224 North 2200 West, Salt Lake City, Utah 84116 by its undersigned officer, makes this location of the CE032 Lode Mining Claim, in La Paz County, Arizona.

The general course of the claim is from the Northeast to Southwest, and said claim is within the:

<u>Quarter</u>	<u>Section</u>	<u>Township</u>	<u>Range</u>
NE	11	2N	11W
SE	11	2N	11W
SW	12	2N	11W
NW	12	2N	11W

G&SRM, La Paz County, Arizona.

This claim is 1500 feet in length and 600 feet in width. This Notice of Location is posted on the centerline of the claim. The claim runs from the location monument on which this notice is posted 1450 feet in a northeasterly direction to the Northeast end line and 50 feet in a southwesterly direction to the Southwest end line. The claim boundaries are marked by six monuments, one at each corner and one at the center of each endline. The location monument on which this notice is posted is situated within Section 11, Township 2N, Range 11W, G&SRM, La Paz County, Arizona and is approximately 25363 feet East and 14213 feet South from the SE corner of Section 25, Township 3 North, Range 12 West, G&SRM, La Paz County, Arizona.

The undersigned claims the ground as depicted on the map that is attached to a copy of this Notice of Location filed in the office of the County Recorder, La Paz County, Arizona.

The claim has been monumented in accordance with State and Federal law. Corner, end centers and location monuments are posts, 1-1/2" x 1-1/2" x 5' projecting at least 4' above the ground.

Located, dated and posted on the ground the 5th day of September, 2015.

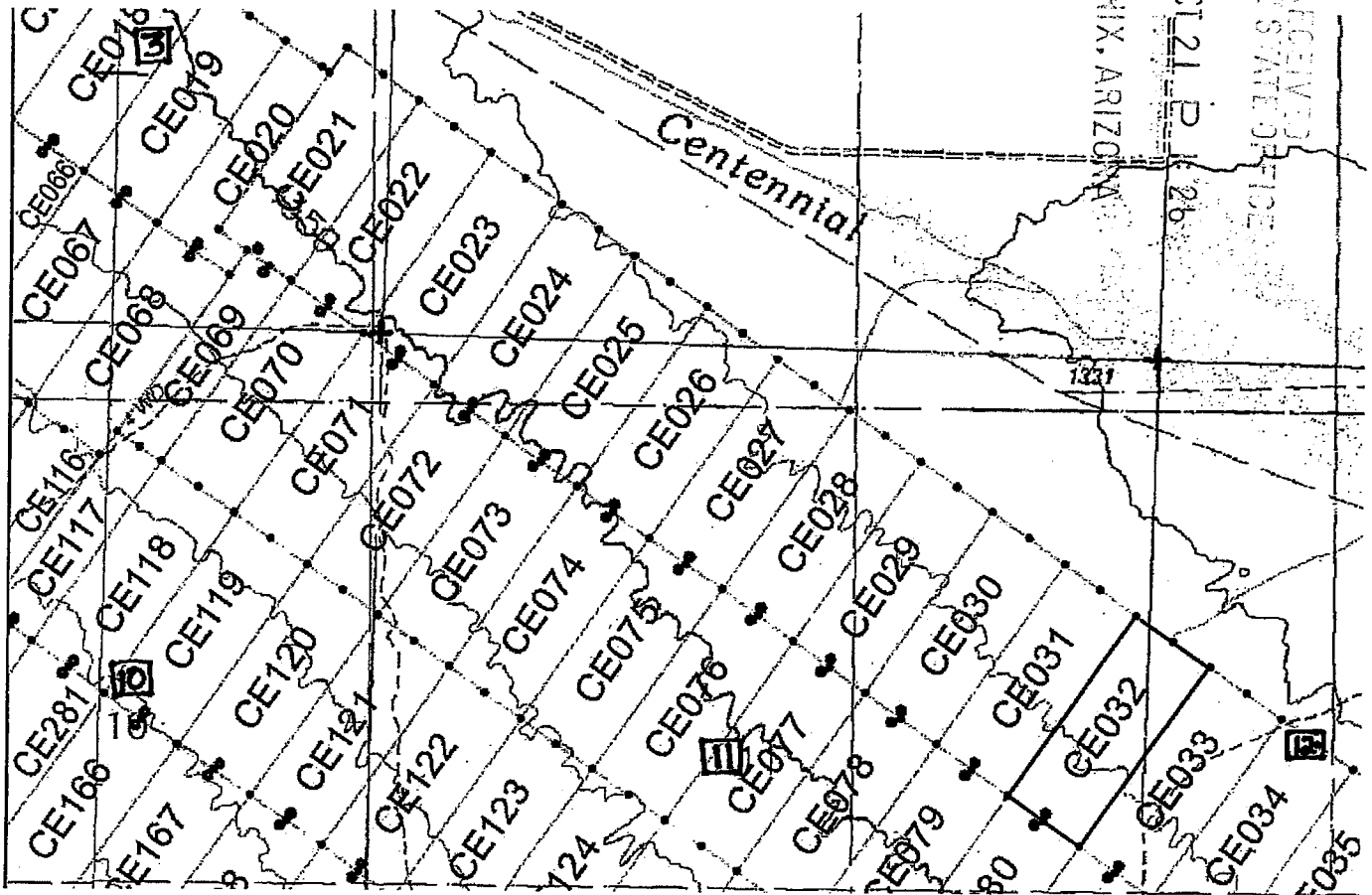
KENNECOTT EXPLORATION COMPANY



By: Erik Best, its Operating Officer

AMC 434045

Lode Mining Claim Map of the **CE032** Lode Claim,
attached to and made a part of the Location Notice.



The scale is generally 1" = 2000". GN ↑

The Claim is located in: Section(s) 11, 12, T2N, R11W, G&SRM, La Paz County, Arizona.

TIE: The Location Monument of this claim is approximately 25363 feet East and 14213 feet South from the SE corner of Section 25, T3N, R12W, G&SRM, La Paz County, Arizona. The claim is 1500' long x 600' wide. The bearing for the claim block is N 35°E and S 55°E.

Monuments are 1-1/2" x 1-1/2" x 5' wood posts projecting at least four feet above the ground. Location monuments are generally set 50' inside the Northeast or Southwest endline along the center of each claim unless otherwise depicted.

AMC434045

When recorded return to:
Kennecott Exploration Company
224 North 2200 West
Salt Lake City, UT 84116
Attn: Land Department

RECEIVED
BLM ARIZONA STATE OFFICE
2015 OCT 21 P 1:26
PHOENIX, ARIZONA

ARIZONA NOTICE OF LOCATION
(LODE CLAIM)

NOTICE IS HEREBY GIVEN THAT KENNECOTT EXPLORATION COMPANY, whose mailing address is 224 North 2200 West, Salt Lake City, Utah 84116 by its undersigned officer, makes this location of the CE033 Lode Mining Claim, in La Paz County, Arizona.

The general course of the claim is from the Northeast to Southwest, and said claim is within the:

<u>Quarter</u>	<u>Section</u>	<u>Township</u>	<u>Range</u>
SE	11	2N	11W
SW	12	2N	11W
NW	12	2N	11W

G&SRM, La Paz County, Arizona.


This claim is 1500 feet in length and 600 feet in width. This Notice of Location is posted on the centerline of the claim. The claim runs from the location monument on which this notice is posted 1450 feet in a northeasterly direction to the Northeast end line and 50 feet in a southwesterly direction to the Southwest end line. The claim boundaries are marked by six monuments, one at each corner and one at the center of each endline. The location monument on which this notice is posted is situated within Section 11, Township 2N, Range 11W, G&SRM, La Paz County, Arizona and is approximately 25862 feet East and 14563 feet South from the SE corner of Section 25, Township 3 North, Range 12 West, G&SRM, La Paz County, Arizona.

The undersigned claims the ground as depicted on the map that is attached to a copy of this Notice of Location filed in the office of the County Recorder, La Paz County, Arizona.

The claim has been monumented in accordance with State and Federal law. Corner, end centers and location monuments are posts, 1-1/2" x 1-1/2" x 5' projecting at least 4' above the ground.

Located, dated and posted on the ground the 5th day of September, 2015.

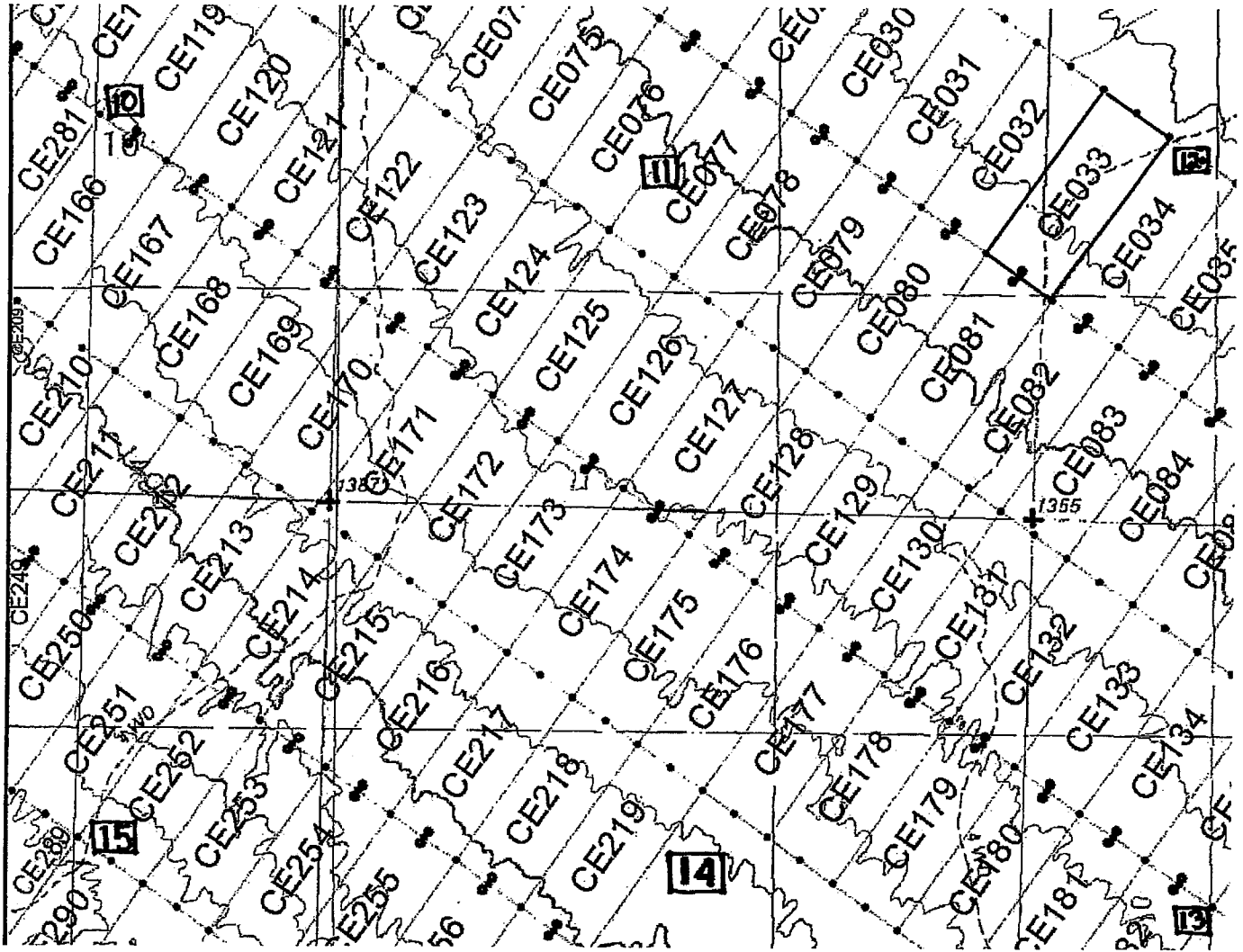
KENNECOTT EXPLORATION COMPANY



By: Erik Best, its Operating Officer

AMC434046

Lode Mining Claim Map of the **CE033** Lode Claim,
attached to and made a part of the Location Notice.



The scale is generally 1" = 2000". GN ↑

AMC434046

The Claim is located in: Section(s) 11, 12, T2N, R11W, G&SRM, La Paz County, Arizona.

TIE: The Location Monument of this claim is approximately 25862 feet East and 14563 feet South from the SE corner of Section 25, T3N, R12W, G&SRM, La Paz County, Arizona. The claim is 1500' long x 600' wide. The bearing for the claim block is N 35°E and S 55°E.

Monuments are 1-1/2" x 1-1/2" x 5' wood posts projecting at least four feet above the ground. Location monuments are generally set 50' inside the Northeast or Southwest endline along the center of each claim, unless otherwise depicted.

BLM NATIONAL SYSTEM
2015 OCT 22 P 12
PHOENIX, ARIZONA

When recorded return to:
Kennecott Exploration Company
224 North 2200 West
Salt Lake City, UT 84116
Attn: Land Department

RECEIVED
BLM LANDS ADMINISTRATION
2015 OCT 21 P 1:26
PHOENIX, ARIZONA

ARIZONA NOTICE OF LOCATION
(LODE CLAIM)

NOTICE IS HEREBY GIVEN THAT KENNECOTT EXPLORATION COMPANY, whose mailing address is 224 North 2200 West, Salt Lake City, Utah 84116 by its undersigned officer, makes this location of the CE034 Lode Mining Claim, in La Paz County, Arizona.

The general course of the claim is from the Northeast to Southwest, and said claim is within the:

<u>Quarter</u>	<u>Section</u>	<u>Township</u>	<u>Range</u>
SW	12	2N	11W
NW	12	2N	11W

G&SRM, La Paz County, Arizona.

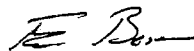
This claim is 1500 feet in length and 600 feet in width. This Notice of Location is posted on the centerline of the claim. The claim runs from the location monument on which this notice is posted 1450 feet in a northeasterly direction to the Northeast end line and 50 feet in a southwesterly direction to the Southwest end line. The claim boundaries are marked by six monuments, one at each corner and one at the center of each endline. The location monument on which this notice is posted is situated within Section 12, Township 2N, Range 11W, G&SRM, La Paz County, Arizona and is approximately 26351 feet East and 14906 feet South from the SE corner of Section 25, Township 3 North, Range 12 West, G&SRM, La Paz County, Arizona.

The undersigned claims the ground as depicted on the map that is attached to a copy of this Notice of Location filed in the office of the County Recorder, La Paz County, Arizona.

The claim has been monumented in accordance with State and Federal law. Corner, end centers and location monuments are posts, 1-1/2" x 1-1/2" x 5' projecting at least 4' above the ground.

Located, dated and posted on the ground the 5th day of September, 2015.

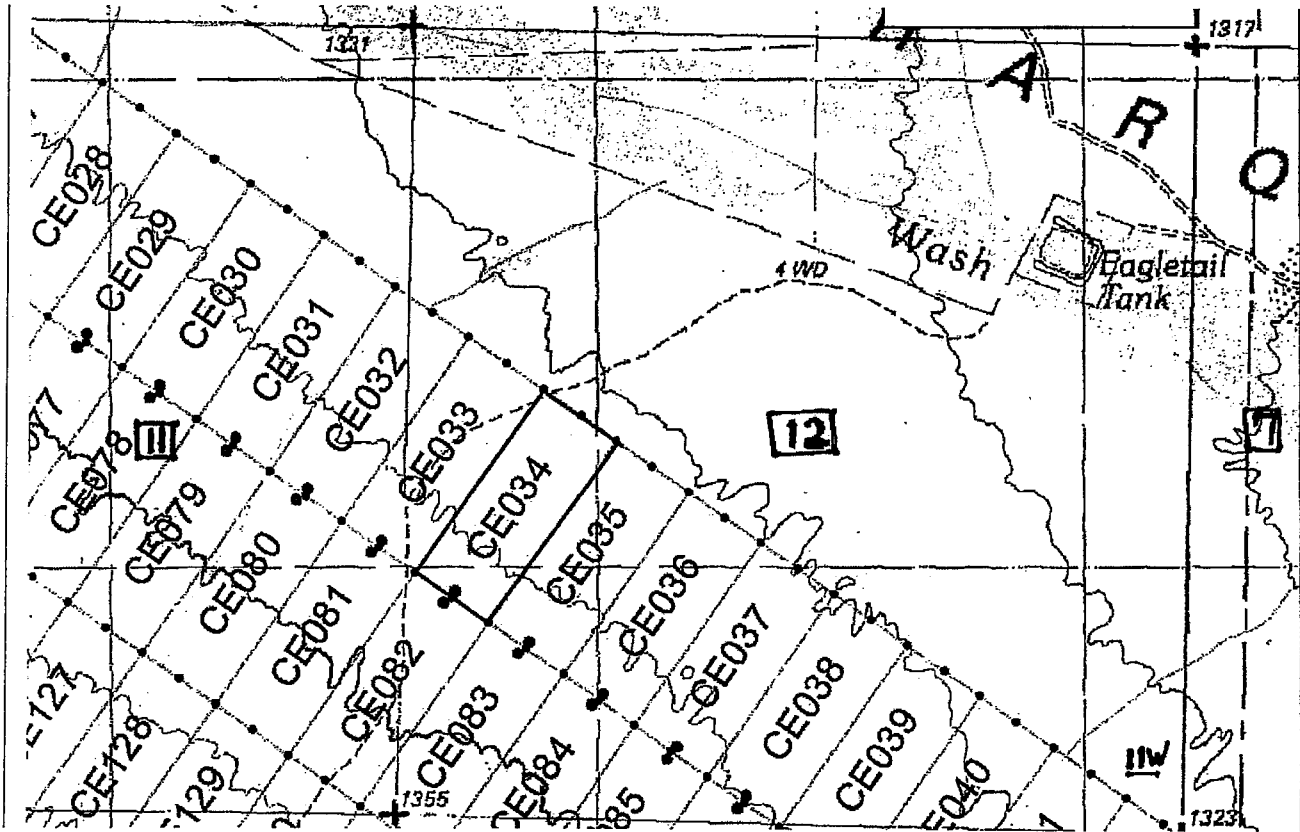
KENNECOTT EXPLORATION COMPANY



By: Erik Best, its Operating Officer

AHC434047

Lode Mining Claim Map of the **CE034** Lode Claim,
attached to and made a part of the Location Notice.



The scale is generally 1" = 2000". GN ↑

The Claim is located in: Section(s) 12, T2N, R11W, G&SRM, La Paz County, Arizona.

TIE: The Location Monument of this claim is approximately 26351 feet East and 14906 feet South from the SE corner of Section 25, T3N, R12W, G&SRM, La Paz County, Arizona. The claim is 1500' long x 600' wide. The bearing for the claim block is N 35°E and S 55°E.

Monuments are 1-1/2" x 1-1/2" x 5' wood posts projecting at least four feet above the ground. Location monuments are generally set 50' inside the Northeast or Southwest endline along the center of each claim unless otherwise depicted.

2015 OCT 21 P 1:26
PHOENIX, ARIZONA

AMC434047

When recorded return to:
Kennecott Exploration Company
224 North 2200 West
Salt Lake City, UT 84116
Attn: Land Department

BLANK & FILED
2015 OCT 21 P 1:27
PHOENIX, ARIZONA

ARIZONA NOTICE OF LOCATION
(LODE CLAIM)

NOTICE IS HEREBY GIVEN THAT KENNECOTT EXPLORATION COMPANY, whose mailing address is 224 North 2200 West, Salt Lake City, Utah 84116 by its undersigned officer, makes this location of the CE035 Lode Mining Claim, in La Paz County, Arizona.

The general course of the claim is from the Northeast to Southwest, and said claim is within the:

<u>Quarter</u>	<u>Section</u>	<u>Township</u>	<u>Range</u>
SW	12	2N	11W

G&SRM, La Paz County, Arizona.

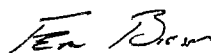
This claim is 1500 feet in length and 600 feet in width. This Notice of Location is posted on the centerline of the claim. The claim runs from the location monument on which this notice is posted 1450 feet in a northeasterly direction to the Northeast end line and 50 feet in a southwesterly direction to the Southwest end line. The claim boundaries are marked by six monuments, one at each corner and one at the center of each endline. The location monument on which this notice is posted is situated within Section 12, Township 2N, Range 11W, G&SRM, La Paz County, Arizona and is approximately 26846 feet East and 15253 feet South from the SE corner of Section 25, Township 3 North, Range 12 West, G&SRM, La Paz County, Arizona.

The undersigned claims the ground as depicted on the map that is attached to a copy of this Notice of Location filed in the office of the County Recorder, La Paz County, Arizona.

The claim has been monumented in accordance with State and Federal law. Corner, end centers and location monuments are posts, 1-1/2" x 1-1/2" x 5' projecting at least 4' above the ground.

Located, dated and posted on the ground the 5th day of September, 2015.

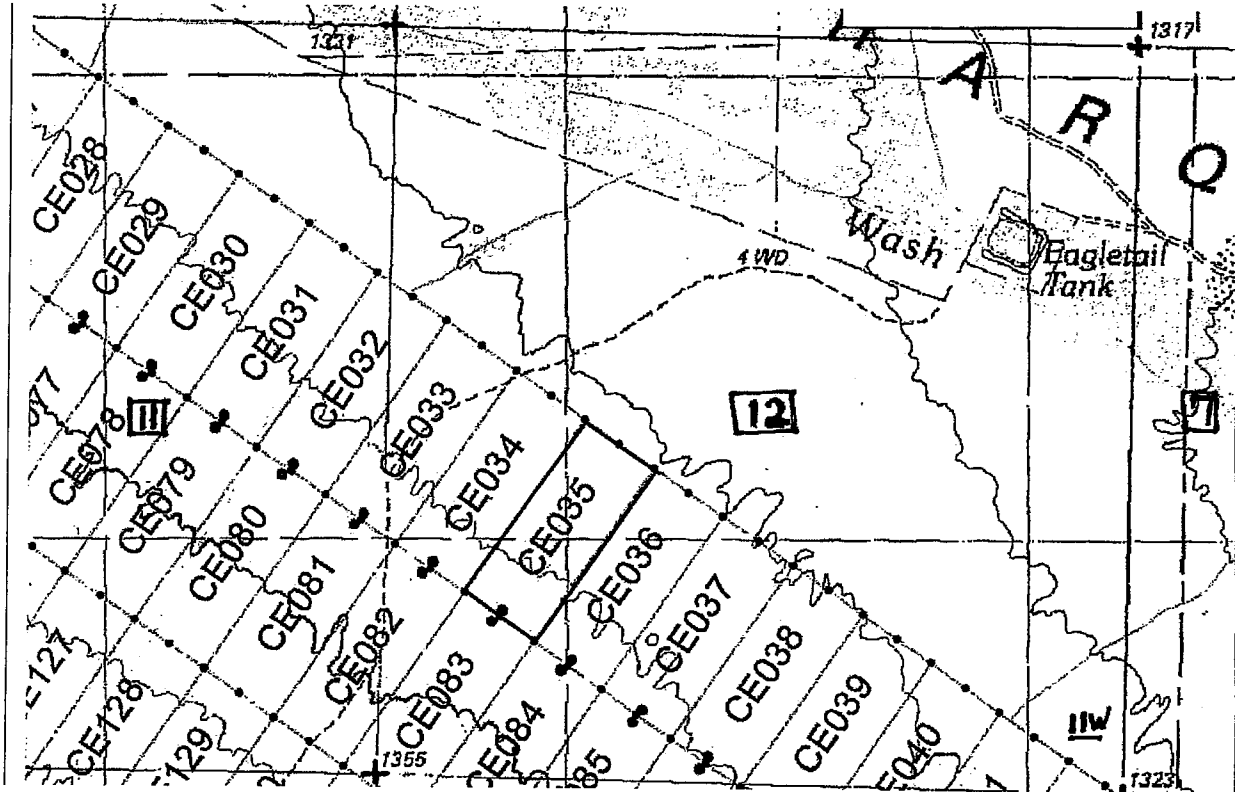
KENNECOTT EXPLORATION COMPANY



By: Erik Best, its Operating Officer

AMC434048

Lode Mining Claim Map of the **CE035** Lode Claim,
attached to and made a part of the Location Notice.



The scale is generally 1" = 2000". GN ↑

The Claim is located in: Section(s) 12, T2N, R11W, G&SRM, La Paz County, Arizona.

TIE: The Location Monument of this claim is approximately 26846 feet East and 15253 feet South from the SE corner of Section 25, T3N, R12W, G&SRM, La Paz County, Arizona. The claim is 1500' long x 600' wide. The bearing for the claim block is N 35°E and S 55°E.

Monuments are 1-1/2" x 1-1/2" x 5' wood posts projecting at least four feet above the ground. Location monuments are generally set 50' inside the Northeast or Southwest endline along the center of each claim unless otherwise depicted.

AMC434048

RECORDED
15 OCT 21 P 1:27
LA PAZ COUNTY, ARIZONA

When recorded return to:
Kennecott Exploration Company
224 North 2200 West
Salt Lake City, UT 84116
Attn: Land Department

BLANK COPY
2015 OCT 21 P 1:37
PHOENIX, ARIZONA

ARIZONA NOTICE OF LOCATION
(LODE CLAIM)

NOTICE IS HEREBY GIVEN THAT KENNECOTT EXPLORATION COMPANY, whose mailing address is 224 North 2200 West, Salt Lake City, Utah 84116 by its undersigned officer, makes this location of the CE036 Lode Mining Claim, in La Paz County, Arizona.

The general course of the claim is from the Northeast to Southwest, and said claim is within the:

<u>Quarter</u>	<u>Section</u>	<u>Township</u>	<u>Range</u>
SW	12	2N	11W

G&SRM, La Paz County, Arizona.

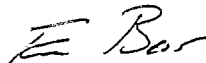
This claim is 1500 feet in length and 600 feet in width. This Notice of Location is posted on the centerline of the claim. The claim runs from the location monument on which this notice is posted 1450 feet in a northeasterly direction to the Northeast end line and 50 feet in a southwesterly direction to the Southwest end line. The claim boundaries are marked by six monuments, one at each corner and one at the center of each endline. The location monument on which this notice is posted is situated within Section 12, Township 2N, Range 11W, G&SRM, La Paz County, Arizona and is approximately 27339 feet East and 15598 feet South from the SE corner of Section 25, Township 3 North, Range 12 West, G&SRM, La Paz County, Arizona.

The undersigned claims the ground as depicted on the map that is attached to a copy of this Notice of Location filed in the office of the County Recorder, La Paz County, Arizona.

The claim has been monumented in accordance with State and Federal law. Corner, end centers and location monuments are posts, 1-1/2" x 1-1/2" x 5' projecting at least 4' above the ground.

Located, dated and posted on the ground the 5th day of September, 2015.

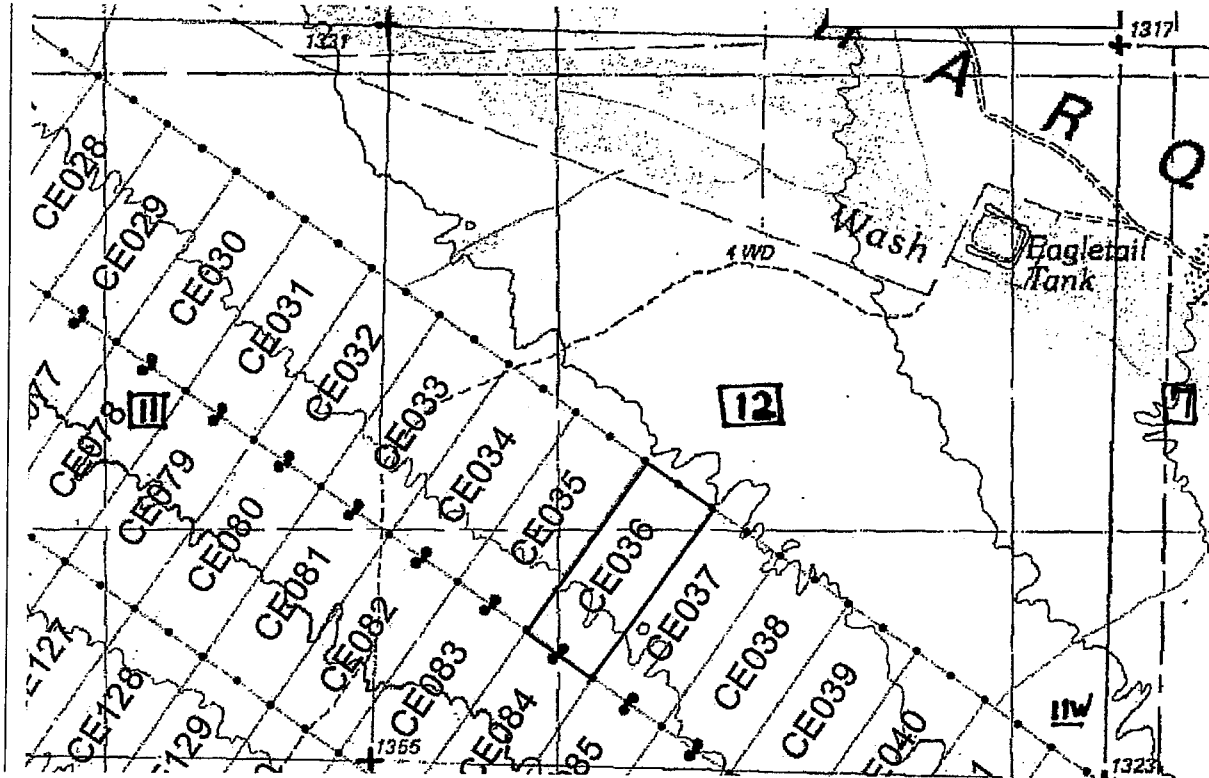
KENNECOTT EXPLORATION COMPANY



By: Erik Best, its Operating Officer

AMC 434049

Lode Mining Claim Map of the **CE036** Lode Claim,
attached to and made a part of the Location Notice.



The scale is generally 1" = 2000". GN ↑

The Claim is located in: Section(s) 12, T2N, R11W, G&SRM, La Paz County, Arizona.

TIE: The Location Monument of this claim is approximately 27339 feet East and 15598 feet South from the SE corner of Section 25, T3N, R12W, G&SRM, La Paz County, Arizona. The claim is 1500' long x 600' wide. The bearing for the claim block is N 35°E and S 55°E.

Monuments are 1-1/2" x 1-1/2" x 5' wood posts projecting at least four feet above the ground, Location monuments are generally set 50' inside the Northeast or Southwest endline along the center of each claim, unless otherwise depicted.

AN0434049

RECORDED
1915-0-017
LA PAZ COUNTY, ARIZONA

When recorded return to:
Kennecott Exploration Company
224 North 2200 West
Salt Lake City, UT 84116
Attn: Land Department

PHOENIX, ARIZONA

SEP 21 11:07

SEP 21 11:07

ARIZONA NOTICE OF LOCATION
(LODE CLAIM)

NOTICE IS HEREBY GIVEN THAT KENNECOTT EXPLORATION COMPANY, whose mailing address is 224 North 2200 West, Salt Lake City, Utah 84116 by its undersigned officer, makes this location of the CE037 Lode Mining Claim, in La Paz County, Arizona.

The general course of the claim is from the Northeast to Southwest, and said claim is within the:

<u>Quarter</u>	<u>Section</u>	<u>Township</u>	<u>Range</u>
SE	12	2N	11W
SW	12	2N	11W

G&SRM, La Paz County, Arizona.

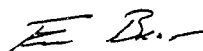
This claim is 1500 feet in length and 600 feet in width. This Notice of Location is posted on the centerline of the claim. The claim runs from the location monument on which this notice is posted 1450 feet in a northeasterly direction to the Northeast end line and 50 feet in a southwesterly direction to the Southwest end line. The claim boundaries are marked by six monuments, one at each corner and one at the center of each endline. The location monument on which this notice is posted is situated within Section 12, Township 2N, Range 11W, G&SRM, La Paz County, Arizona and is approximately 27844 feet East and 15952 feet South from the SE corner of Section 25, Township 3 North, Range 12 West, G&SRM, La Paz County, Arizona.

The undersigned claims the ground as depicted on the map that is attached to a copy of this Notice of Location filed in the office of the County Recorder, La Paz County, Arizona.

The claim has been monumented in accordance with State and Federal law. Corner, end centers and location monuments are posts, 1-1/2" x 1-1/2" x 5' projecting at least 4' above the ground.

Located, dated and posted on the ground the 5th day of September, 2015.

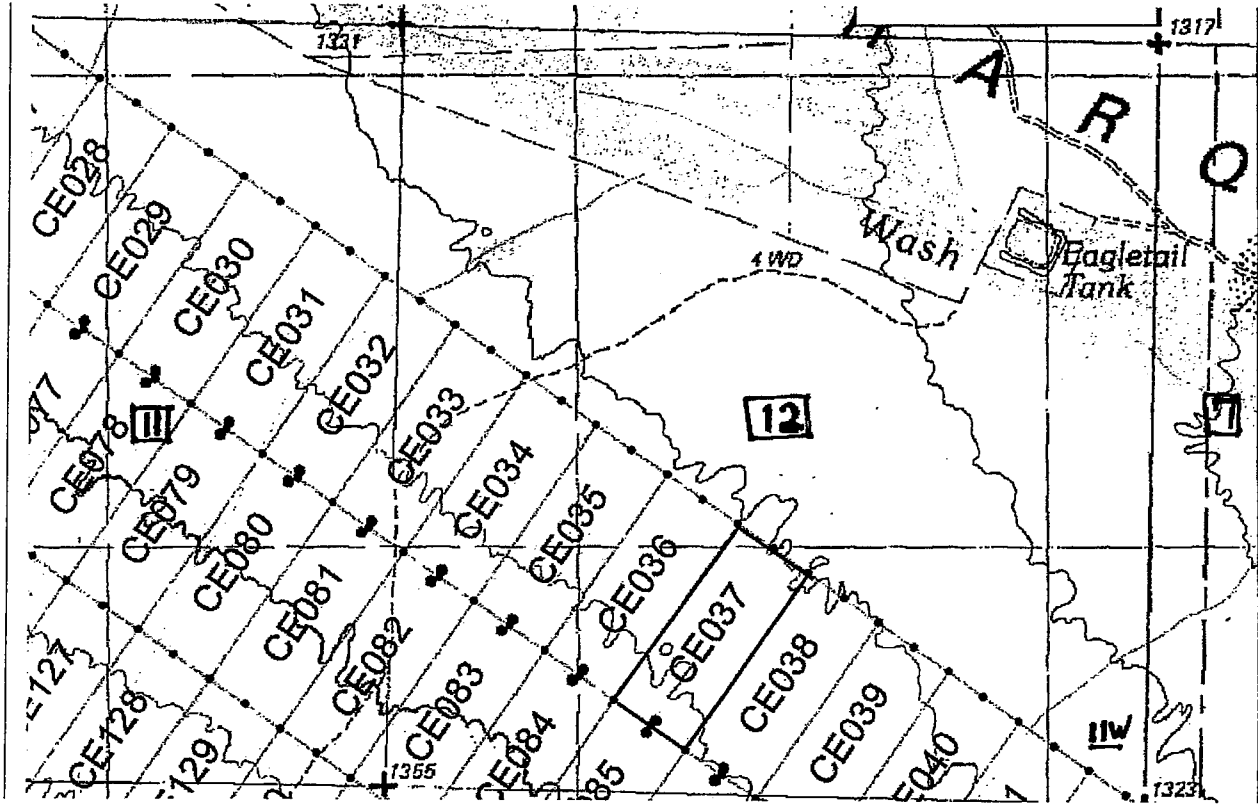
KENNECOTT EXPLORATION COMPANY



By: Erik Best, its Operating Officer

AMC434050

Lode Mining Claim Map of the **CE037** Lode Claim,
attached to and made a part of the Location Notice.



The scale is generally 1" = 2000". GN ↑

The Claim is located in: Section(s) 12, T2N, R11W, G&SRM, La Paz County, Arizona.

TIE: The Location Monument of this claim is approximately 27844 feet East and 15952 feet South from the SE corner of Section 25, T3N, R12W, G&SRM, La Paz County, Arizona. The claim is 1500' long x 600' wide. The bearing for the claim block is N 35°E and S 55°E.

Monuments are 1-1/2" x 1-1/2" x 5' wood posts projecting at least four feet above the ground. Location monuments are generally set 50' inside the Northeast or Southwest endline along the center of each claim unless otherwise depicted.

AMC434050

When recorded return to:
Kennecott Exploration Company
224 North 2200 West
Salt Lake City, UT 84116
Attn: Land Department

RECORDED
2015 SEP 11 10:51 AM
COUNTY CLERK
LA PAZ COUNTY, ARIZONA

ARIZONA NOTICE OF LOCATION
(LODE CLAIM)

NOTICE IS HEREBY GIVEN THAT KENNECOTT EXPLORATION COMPANY, whose mailing address is 224 North 2200 West, Salt Lake City, Utah 84116 by its undersigned officer, makes this location of the CE038 Lode Mining Claim, in La Paz County, Arizona.

The general course of the claim is from the Northeast to Southwest, and said claim is within the:

<u>Quarter</u>	<u>Section</u>	<u>Township</u>	<u>Range</u>
SE	12	2N	11W
SW	12	2N	11W
NE	13	2N	11W
NW	13	2N	11W

G&SRM, La Paz County, Arizona.


This claim is 1500 feet in length and 600 feet in width. This Notice of Location is posted on the centerline of the claim. The claim runs from the location monument on which this notice is posted 1450 feet in a northeasterly direction to the Northeast end line and 50 feet in a southwesterly direction to the Southwest end line. The claim boundaries are marked by six monuments, one at each corner and one at the center of each endline. The location monument on which this notice is posted is situated within Section 12, Township 2N, Range 11W, G&SRM, La Paz County, Arizona and is approximately 28315 feet East and 16282 feet South from the SE corner of Section 25, Township 3 North, Range 12 West, G&SRM, La Paz County, Arizona.

The undersigned claims the ground as depicted on the map that is attached to a copy of this Notice of Location filed in the office of the County Recorder, La Paz County, Arizona.

The claim has been monumented in accordance with State and Federal law. Corner, end centers and location monuments are posts, 1-1/2" x 1-1/2" x 5' projecting at least 4' above the ground.

Located, dated and posted on the ground the 5th day of September, 2015.

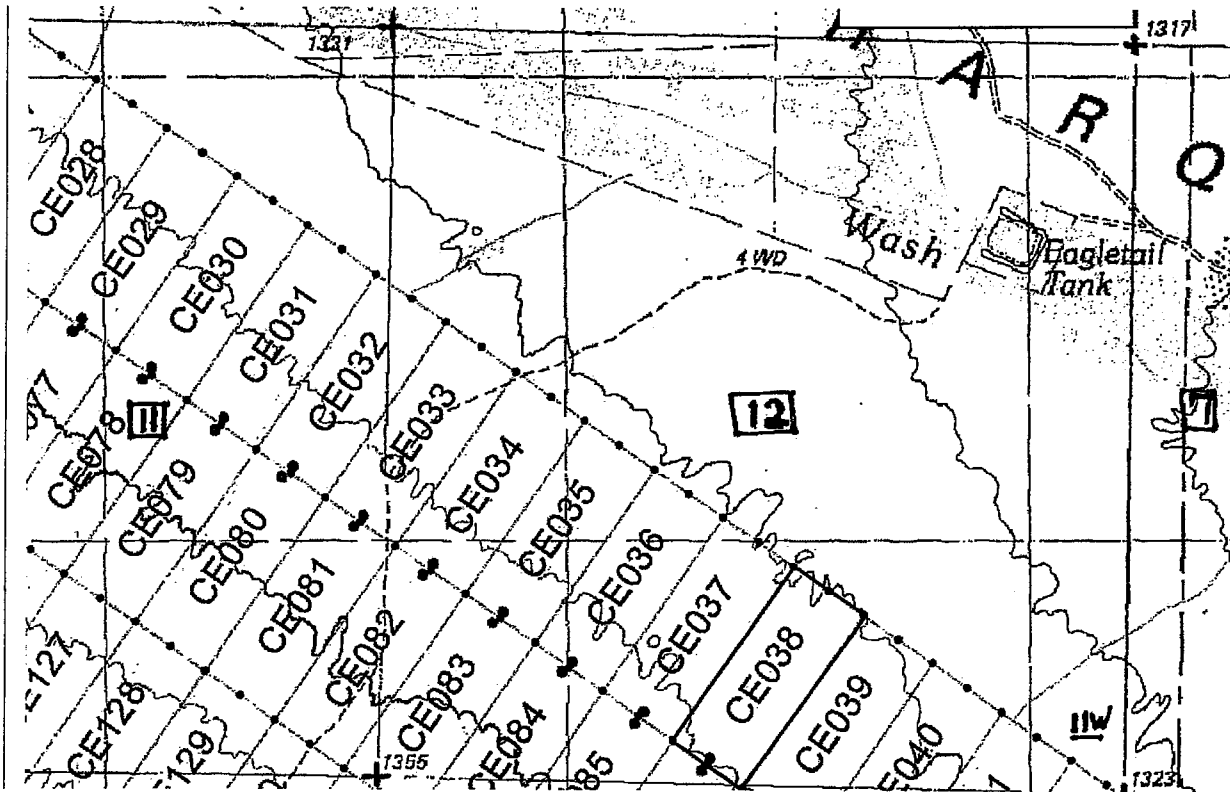
KENNECOTT EXPLORATION COMPANY



By: Erik Best, its Operating Officer

AMC 434051

Lode Mining Claim Map of the **CE038** Lode Claim,
attached to and made a part of the Location Notice.



The scale is generally 1" = 2000". GN ↑

The Claim is located in: Section(s) 12, 13, T2N, R11W, G&SRM, La Paz County, Arizona.

TIE: The Location Monument of this claim is approximately 28315 feet East and 16282 feet South from the SE corner of Section 25, T3N, R12W, G&SRM, La Paz County, Arizona. The claim is 1500' long x 600' wide. The bearing for the claim block is N 35°E and S 55°E.

Monuments are 1-1/2" x 1-1/2" x 5' wood posts projecting at least four feet above the ground. Location monuments are generally set 50' inside the Northeast or Southwest endline along the center of each claim unless otherwise depicted.

AMC4340511

When recorded return to:
Kennecott Exploration Company
224 North 2200 West
Salt Lake City, UT 84116
Attn: Land Department

RECORDED
SEP 11 2015
10:01 AM
COUNTY RECORDER
LA PAZ COUNTY, ARIZONA

ARIZONA NOTICE OF LOCATION
(LODE CLAIM)

NOTICE IS HEREBY GIVEN THAT KENNECOTT EXPLORATION COMPANY, whose mailing address is 224 North 2200 West, Salt Lake City, Utah 84116 by its undersigned officer, makes this location of the CE039 Lode Mining Claim, in La Paz County, Arizona.

The general course of the claim is from the Northeast to Southwest, and said claim is within the:

<u>Quarter</u>	<u>Section</u>	<u>Township</u>	<u>Range</u>
SE	12	2N	11W
NE	13	2N	11W
NW	13	2N	11W

G&SRM, La Paz County, Arizona.

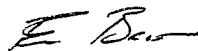
This claim is 1500 feet in length and 600 feet in width. This Notice of Location is posted on the centerline of the claim. The claim runs from the location monument on which this notice is posted 1450 feet in a northeasterly direction to the Northeast end line and 50 feet in a southwesterly direction to the Southwest end line. The claim boundaries are marked by six monuments, one at each corner and one at the center of each endline. The location monument on which this notice is posted is situated within Section 13, Township 2N, Range 11W, G&SRM, La Paz County, Arizona and is approximately 28806 feet East and 16626 feet South from the SE corner of Section 25, Township 3 North, Range 12 West, G&SRM, La Paz County, Arizona.

The undersigned claims the ground as depicted on the map that is attached to a copy of this Notice of Location filed in the office of the County Recorder, La Paz County, Arizona.

The claim has been monumented in accordance with State and Federal law. Corner, end centers and location monuments are posts, 1-1/2" x 1-1/2" x 5' projecting at least 4' above the ground.

Located, dated and posted on the ground the 5th day of September, 2015.

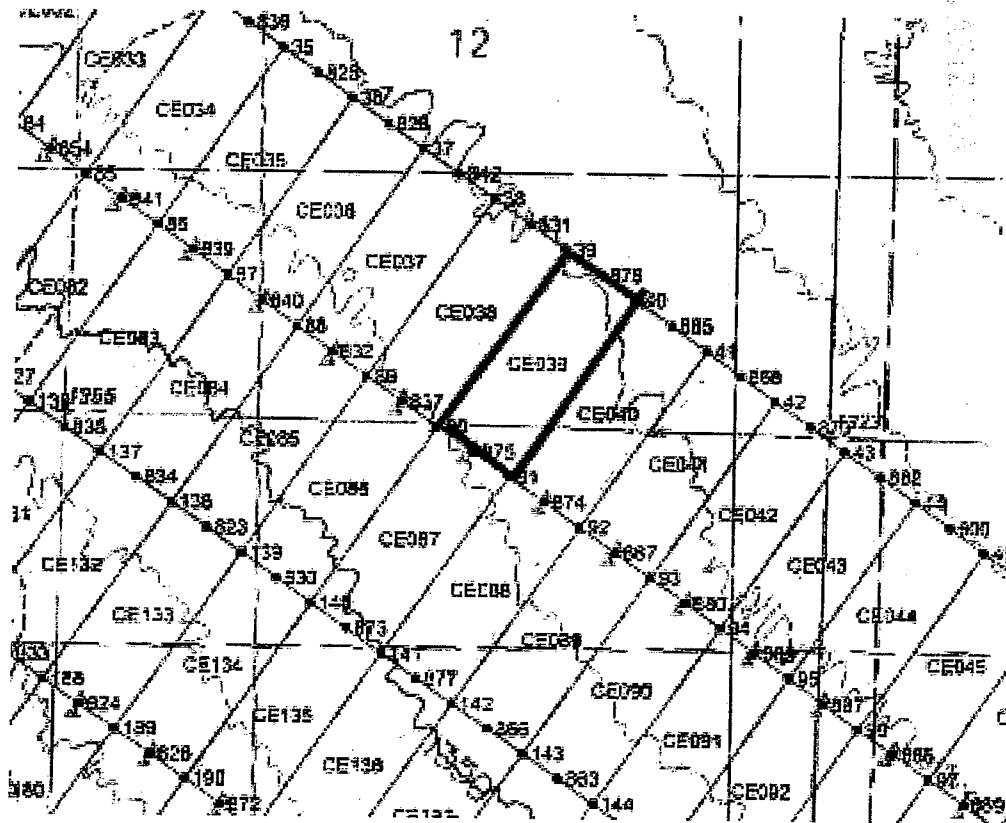
KENNECOTT EXPLORATION COMPANY



By: Erik Best, its Operating Officer

AMC 434052

Lode Mining Claim Map of the **CE039** Lode Claim,
attached to and made a part of the Location Notice.



The scale is generally 1" = 2000". GN ↑

The Claim is located in: Section(s) 12, 13, T2N, R11W, G&SRM, La Paz County, Arizona.

TIE: The Location Monument of this claim is approximately 28806 feet East and 16626 feet South from the SE corner of Section 25, T3N, R12W, G&SRM, La Paz County, Arizona. The claim is 1500' long x 600' wide. The bearing for the claim block is N 35°E and S 55°E.

Monuments are 1-1/2" x 1-1/2" x 5' wood posts projecting at least four feet above the ground. Location monuments are generally set 50' inside the Northeast or Southwest endline along the center of each claim unless otherwise depicted.

AMC434052

When recorded return to:
Kennecott Exploration Company
224 North 2200 West
Salt Lake City, UT 84116
Attn: Land Department

RECORDED
SEP 10 2015
COUNTY RECORDER
LA PAZ COUNTY, ARIZONA

ARIZONA NOTICE OF LOCATION
(LODE CLAIM)

NOTICE IS HEREBY GIVEN THAT KENNECOTT EXPLORATION COMPANY, whose mailing address is 224 North 2200 West, Salt Lake City, Utah 84116 by its undersigned officer, makes this location of the CE040 Lode Mining Claim, in La Paz County, Arizona.

The general course of the claim is from the Northeast to Southwest, and said claim is within the:

<u>Quarter</u>	<u>Section</u>	<u>Township</u>	<u>Range</u>
SE	12	2N	11W
NE	13	2N	11W

G&SRM, La Paz County, Arizona.

This claim is 1500 feet in length and 600 feet in width. This Notice of Location is posted on the centerline of the claim. The claim runs from the location monument on which this notice is posted 1450 feet in a northeasterly direction to the Northeast end line and 50 feet in a southwesterly direction to the Southwest end line. The claim boundaries are marked by six monuments, one at each corner and one at the center of each endline. The location monument on which this notice is posted is situated within Section 13, Township 2N, Range 11W, G&SRM, La Paz County, Arizona and is approximately 29297 feet East and 16970 feet South from the SE corner of Section 25, Township 3 North, Range 12 West, G&SRM, La Paz County, Arizona.

The undersigned claims the ground as depicted on the map that is attached to a copy of this Notice of Location filed in the office of the County Recorder, La Paz County, Arizona.

The claim has been monumented in accordance with State and Federal law. Corner, end centers and location monuments are posts, 1-1/2" x 1-1/2" x 5' projecting at least 4' above the ground.

Located, dated and posted on the ground the 5th day of September, 2015.

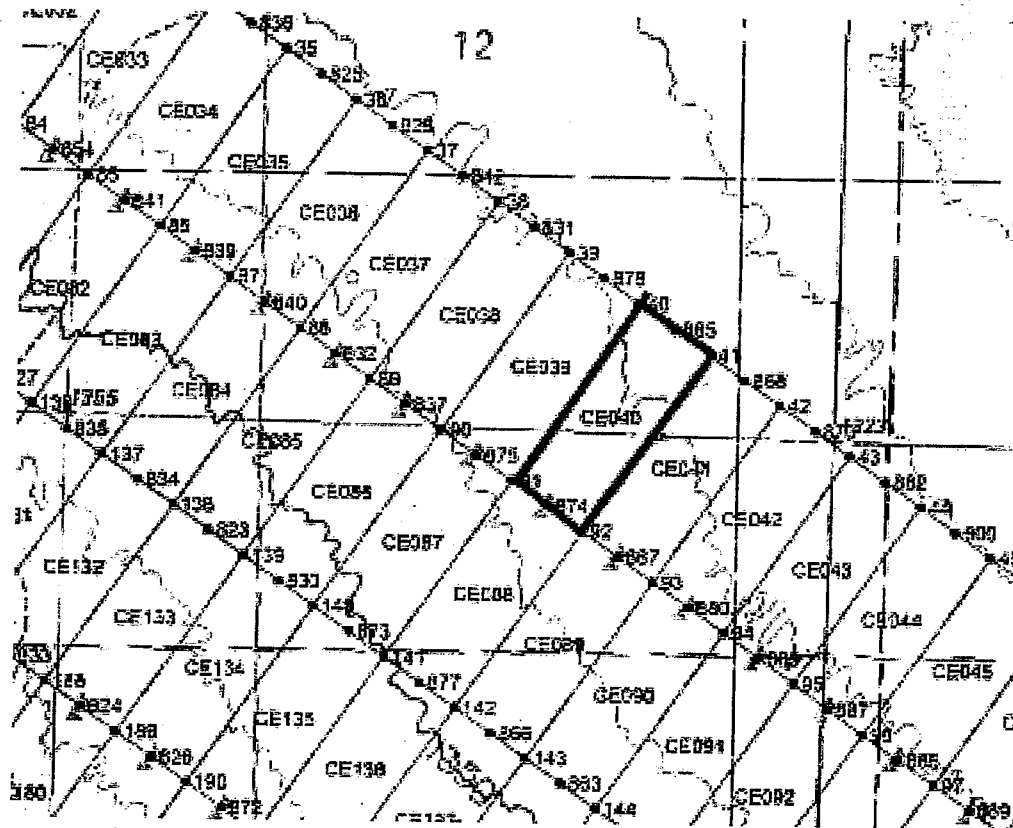
KENNECOTT EXPLORATION COMPANY



By: Erik Best, its Operating Officer

ANC 434053

Lode Mining Claim Map of the **CE040** Lode Claim,
attached to and made a part of the Location Notice.



The scale is generally 1" = 2000". GN ↑

The Claim is located in: Section(s) 12, 13, T2N, R11W, G&SRM, La Paz County, Arizona.

TIE: The Location Monument of this claim is approximately 29297 feet East and 16970 feet South from the SE corner of Section 25, T3N, R12W, G&SRM, La Paz County, Arizona. The claim is 1500' long x 600' wide. The bearing for the claim block is N 35°E and S 55°E.

Monuments are 1-1/2" x 1-1/2" x 5' wood posts projecting at least four feet above the ground. Location monuments are generally set 50' inside the Northeast or Southwest endline along the center of each claim unless otherwise depicted.

AMC434053

When recorded return to:
Kennecott Exploration Company
224 North 2200 West
Salt Lake City, UT 84116
Attn: Land Department

ARIZONA NOTICE OF LOCATION
(LODE CLAIM)

NOTICE IS HEREBY GIVEN THAT KENNECOTT EXPLORATION COMPANY, whose mailing address is 224 North 2200 West, Salt Lake City, Utah 84116 by its undersigned officer, makes this location of the CE041 Lode Mining Claim, in La Paz County, Arizona.

The general course of the claim is from the Northeast to Southwest, and said claim is within the:

<u>Quarter</u>	<u>Section</u>	<u>Township</u>	<u>Range</u>
SE	12	2N	11W
NE	13	2N	11W

G&SRM, La Paz County, Arizona.


This claim is 1500 feet in length and 600 feet in width. This Notice of Location is posted on the centerline of the claim. The claim runs from the location monument on which this notice is posted 1450 feet in a northeasterly direction to the Northeast end line and 50 feet in a southwesterly direction to the Southwest end line. The claim boundaries are marked by six monuments, one at each corner and one at the center of each endline. The location monument on which this notice is posted is situated within Section 13, Township 2N, Range 11W, G&SRM, La Paz County, Arizona and is approximately 29794 feet East and 17319 feet South from the SE corner of Section 25, Township 3 North, Range 12 West, G&SRM, La Paz County, Arizona.

The undersigned claims the ground as depicted on the map that is attached to a copy of this Notice of Location filed in the office of the County Recorder, La Paz County, Arizona.

The claim has been monumented in accordance with State and Federal law. Corner, end centers and location monuments are posts, 1-1/2" x 1-1/2" x 5' projecting at least 4' above the ground.

Located, dated and posted on the ground the 7th day of September, 2015.

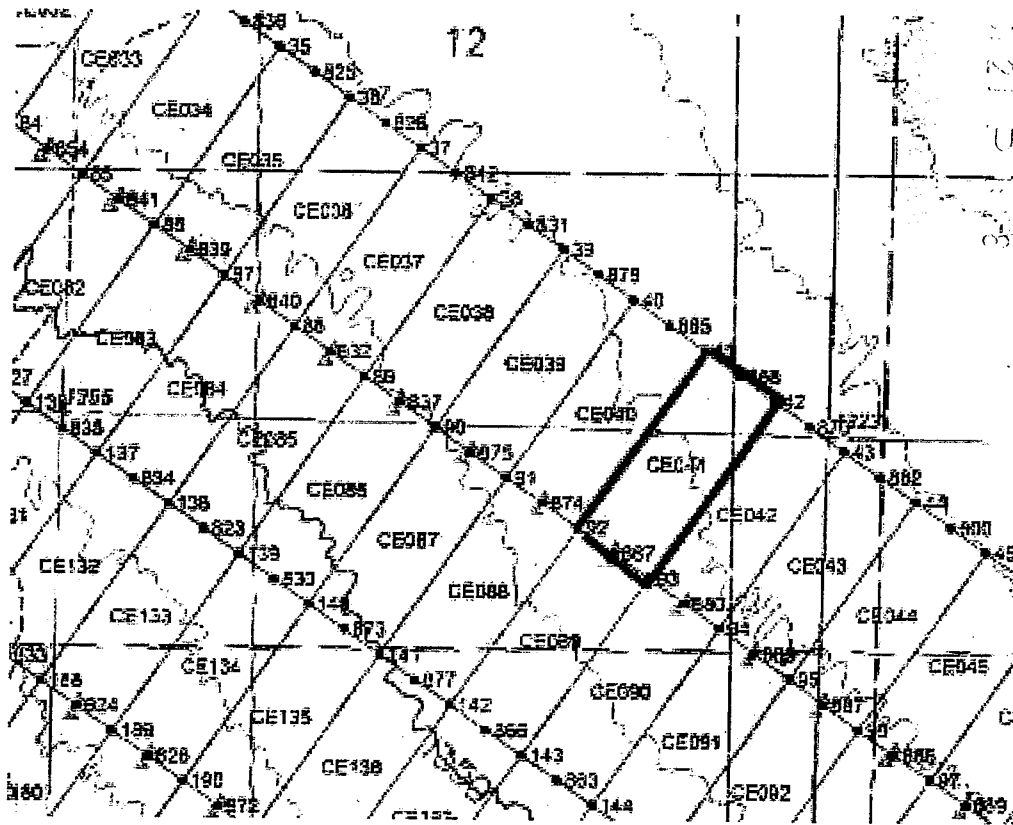
KENNECOTT EXPLORATION COMPANY



By: Erik Best, its Operating Officer

AMC434054

Lode Mining Claim Map of the **CE041** Lode Claim,
attached to and made a part of the Location Notice.



The scale is generally 1" = 2000". GN ↑

The Claim is located in: Section(s) 12, 13, T2N, R11W, G&SRM, La Paz County, Arizona.

TIE: The Location Monument of this claim is approximately 29794 feet East and 17319 feet South from the SE corner of Section 25, T3N, R12W, G&SRM, La Paz County, Arizona. The claim is 1500' long x 600' wide. The bearing for the claim block is N 35°E and S 55°E.

Monuments are 1-1/2" x 1-1/2" x 5' wood posts projecting at least four feet above the ground. Location monuments are generally set 50' inside the Northeast or Southwest endline along the center of each claim unless otherwise depicted.

AMC434054

When recorded return to:
Kennecott Exploration Company
224 North 2200 West
Salt Lake City, UT 84116
Attn: Land Department

RECORDED
INDEXED
SEP 10 2015
SALT LAKE COUNTY

ARIZONA NOTICE OF LOCATION
(LODE CLAIM)

NOTICE IS HEREBY GIVEN THAT KENNECOTT EXPLORATION COMPANY, whose mailing address is 224 North 2200 West, Salt Lake City, Utah 84116 by its undersigned officer, makes this location of the CE042 Lode Mining Claim, in La Paz County, Arizona.

The general course of the claim is from the Northeast to Southwest, and said claim is within the:

<u>Quarter</u>	<u>Section</u>	<u>Township</u>	<u>Range</u>
NW	18	2N	10W
SE	12	2N	11W
NE	13	2N	11W

G&SRM, La Paz County, Arizona.


This claim is 1500 feet in length and 600 feet in width. This Notice of Location is posted on the centerline of the claim. The claim runs from the location monument on which this notice is posted 1450 feet in a northeasterly direction to the Northeast end line and 50 feet in a southwesterly direction to the Southwest end line. The claim boundaries are marked by six monuments, one at each corner and one at the center of each endline. The location monument on which this notice is posted is situated within Section 13, Township 2N, Range 11W, G&SRM, La Paz County, Arizona and is approximately 30291 feet East and 17667 feet South from the SE corner of Section 25, Township 3 North, Range 12 West, G&SRM, La Paz County, Arizona.

The undersigned claims the ground as depicted on the map that is attached to a copy of this Notice of Location filed in the office of the County Recorder, La Paz County, Arizona.

The claim has been monumented in accordance with State and Federal law. Corner, end centers and location monuments are posts, 1-1/2" x 1-1/2" x 5' projecting at least 4' above the ground.

Located, dated and posted on the ground the 5th day of September, 2015.

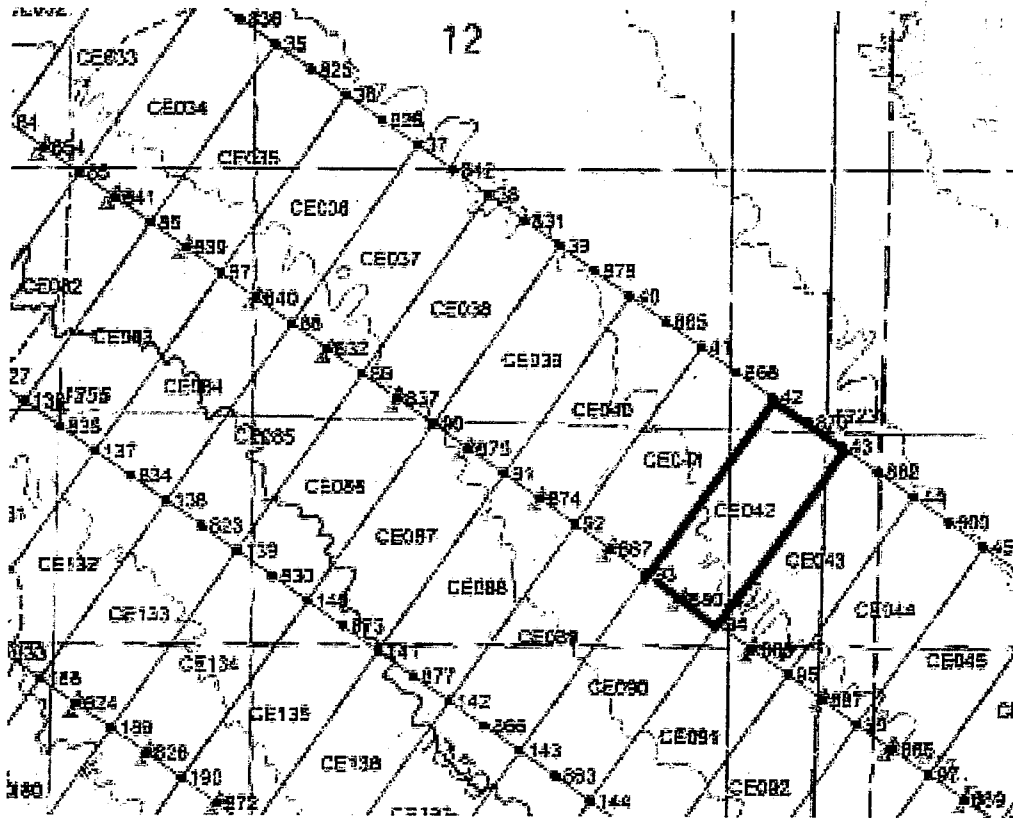
KENNECOTT EXPLORATION COMPANY



By: Erik Best, its Operating Officer

AMC434055

Lode Mining Claim Map of the **CE042** Lode Claim,
attached to and made a part of the Location Notice.



The scale is generally 1" = 2000". GN ↑

The Claim is located in: Section(s) 18, T2N, R10W, and 12, 13, T2N, R10W, G&SRM, La Paz County, AZ.

TIE: The Location Monument of this claim is approximately 30291 feet East and 17667 feet South from the SE corner of Section 25, T3N, R12W, G&SRM, La Paz County, Arizona. The claim is 1500' long x 600' wide. The bearing for the claim block is N 35°E and S 55°E.

Monuments are 1-1/2" x 1-1/2" x 5' wood posts projecting at least four feet above the ground. Location monuments are generally set 50' inside the Northeast or Southwest endline along the center of each claim unless otherwise depicted.

AMC434055

When recorded return to:
Kennecott Exploration Company
224 North 2200 West
Salt Lake City, UT 84116
Attn: Land Department

ARIZONA NOTICE OF LOCATION
(LODE CLAIM)

NOTICE IS HEREBY GIVEN THAT KENNECOTT EXPLORATION COMPANY, whose mailing address is 224 North 2200 West, Salt Lake City, Utah 84116 by its undersigned officer, makes this location of the CE043 Lode Mining Claim, in La Paz and Maricopa Counties, Arizona.

The general course of the claim is from the Northeast to Southwest, and said claim is within the:

<u>Quarter</u>	<u>Section</u>	<u>Township</u>	<u>Range</u>
NW	18	2N	10W
NE	13	2N	11W

G&SRM, La Paz and Maricopa Counties, Arizona.


This claim is 1500 feet in length and 600 feet in width. This Notice of Location is posted on the centerline of the claim. The claim runs from the location monument on which this notice is posted 1450 feet in a northeasterly direction to the Northeast end line and 50 feet in a southwesterly direction to the Southwest end line. The claim boundaries are marked by six monuments, one at each corner and one at the center of each endline. The location monument on which this notice is posted is situated within Section 13, Township 2N, Range 11W, G&SRM, La Paz County, Arizona and is approximately 30766 feet East and 18000 feet South from the SE corner of Section 25, Township 3 North, Range 12 West, G&SRM, La Paz County, Arizona.

The undersigned claims the ground as depicted on the map that is attached to a copy of this Notice of Location filed in the office of the County Recorder, La Paz and Maricopa Counties, Arizona.

The claim has been monumented in accordance with State and Federal law. Corner, end centers and location monuments are posts, 1-1/2" x 1-1/2" x 5' projecting at least 4' above the ground.

Located, dated and posted on the ground the 5th day of September, 2015.

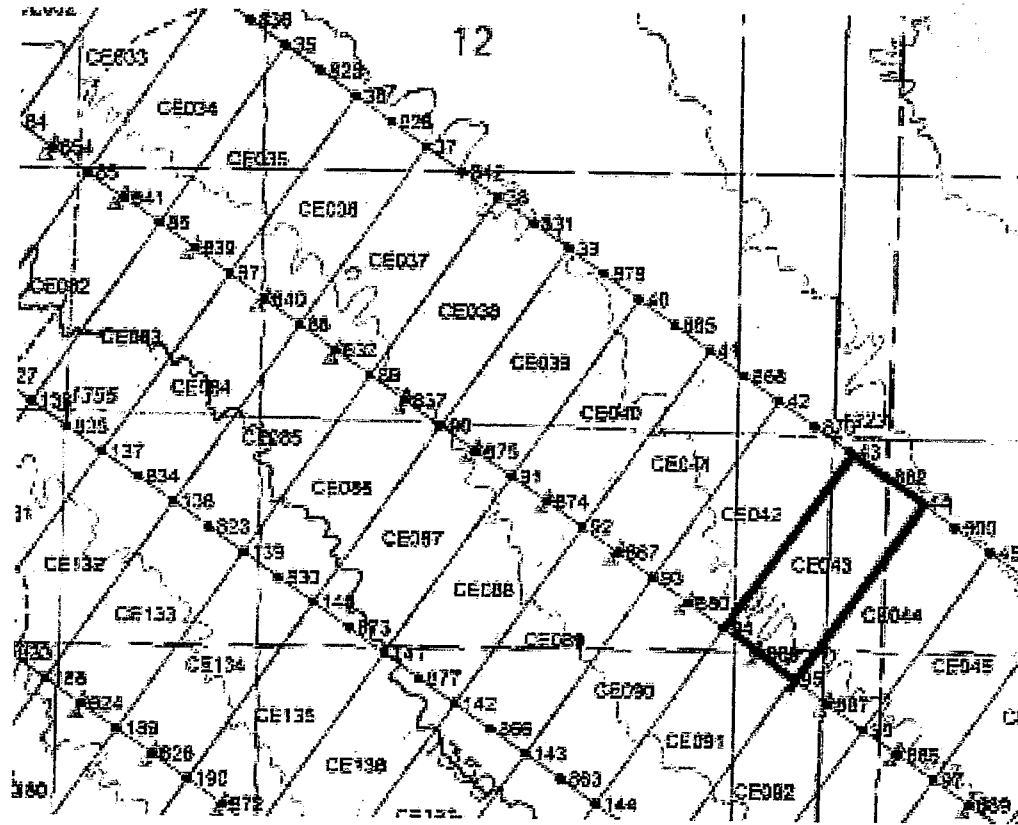
KENNECOTT EXPLORATION COMPANY



By: Erik Best, its Operating Officer

AMC 434056

Lode Mining Claim Map of the **CE043** Lode Claim,
attached to and made a part of the Location Notice.



The scale is generally 1" = 2000". GN ↑

The Claim is located in: Section(s) 18, 2N, R10W, and 13, T2N, R11W, G&SRM, La Paz and Maricopa Counties, Arizona.

TIE: The Location Monument of this claim is approximately 30766 feet East and 18000 feet South from the SE corner of Section 25, T3N, R12W, G&SRM, La Paz County, Arizona. The claim is 1500' long x 600' wide. The bearing for the claim block is N 35°E and S 55°E.

Monuments are 1-1/2" x 1-1/2" x 5' wood posts projecting at least four feet above the ground. Location monuments are generally set 50' inside the Northeast or Southwest endline along the center of each claim unless otherwise depicted.

AMC 434056

When recorded return to:
Kennecott Exploration Company
224 North 2200 West
Salt Lake City, UT 84116
Attn: Land Department

ARIZONA NOTICE OF LOCATION
(LODE CLAIM)

NOTICE IS HEREBY GIVEN THAT KENNECOTT EXPLORATION COMPANY, whose mailing address is 224 North 2200 West, Salt Lake City, Utah 84116 by its undersigned officer, makes this location of the CE051 Lode Mining Claim, in La Paz County, Arizona.

The general course of the claim is from the Northeast to Southwest, and said claim is within the:

<u>Quarter</u>	<u>Section</u>	<u>Township</u>	<u>Range</u>
NW	4	2N	11W
NE	5	2N	11W
SE	32	3N	11W
SW	33	3N	11W

G&SRM, La Paz County, Arizona.


This claim is 1500 feet in length and 600 feet in width. This Notice of Location is posted on the centerline of the claim. The claim runs from the location monument on which this notice is posted 50 feet in a northeasterly direction to the Northeast end line and 1450 feet in a southwesterly direction to the Southwest end line. The claim boundaries are marked by six monuments, one at each corner and one at the center of each endline. WITNESS POSTS FOR THE NW COR IS 1288' SW, FOR THE NORTH END CENTER IS 1062' SW, AND THE NE COR IS 871' SW. The location monument on which this notice is posted is situated within Section 33, Township 3N, Range 11W, G&SRM, La Paz County, Arizona and is approximately 11132 feet East and 4631 feet South from the SE corner of Section 25, Township 3 North, Range 12 West, G&SRM, La Paz County, Arizona.

The undersigned claims the ground as depicted on the map that is attached to a copy of this Notice of Location filed in the office of the County Recorder, La Paz County, Arizona.

The claim has been monumented in accordance with State and Federal law. Corner, end centers and location monuments are posts, 1-1/2" x 1-1/2" x 5' projecting at least 4' above the ground.

Located, dated and posted on the ground the 7th day of September, 2015.

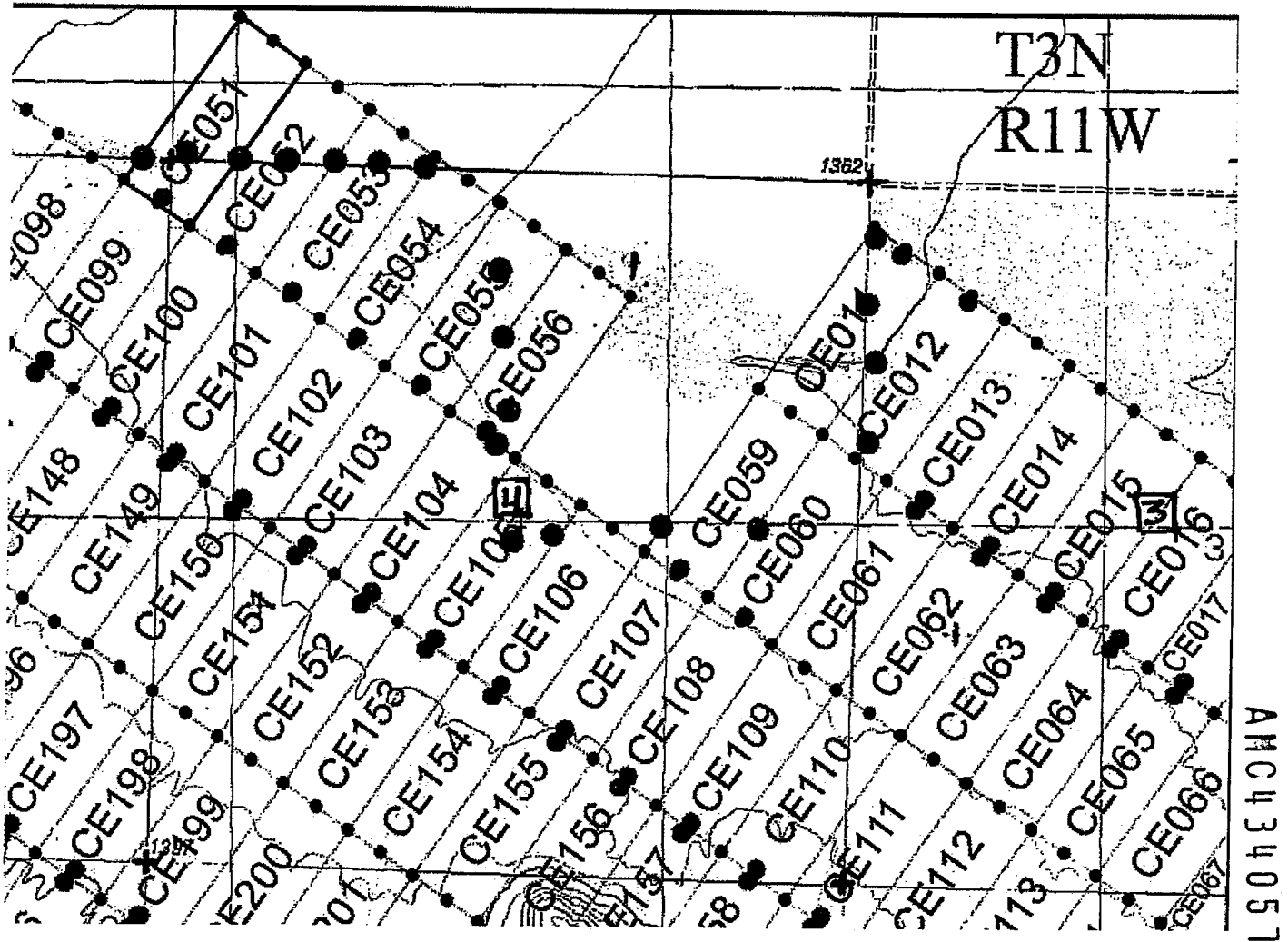
KENNECOTT EXPLORATION COMPANY



By: Erik Best, its Operating Officer

AMC 434057

Lode Mining Claim Map of the **CE051** Lode Claim,
attached to and made a part of the Location Notice.



The scale is generally 1" = 2000". GN ↑

The Claim is located in: Section(s) 4, 5, T2N, R11W and 32, 33, T3N, R11W, G&SRM, La Paz County, AZ.

TIE: The Location Monument of this claim is approximately 11132 feet East and 4631 feet South from the SE corner of Section 25, T3N, R12W, G&SRM, La Paz County, Arizona. **WITNESS POSTS FOR THE NW COR IS 1288' SW, FOR THE NORTH END CENTER IS 1062' SW, AND THE NE COR IS 871' SW.** The claim is 1500' long x 600' wide. The bearing for the claim block is N 35°E and S 55°E.

Monuments are 1-1/2" x 1-1/2" x 5' wood posts projecting at least four feet above the ground. Location monuments are generally set 50' inside the Northeast or Southwest endline along the center of each claim unless otherwise depicted.

When recorded return to:
Kennecott Exploration Company
224 North 2200 West
Salt Lake City, UT 84116
Attn: Land Department

ARIZONA NOTICE OF LOCATION
(LODE CLAIM)

NOTICE IS HEREBY GIVEN THAT KENNECOTT EXPLORATION COMPANY, whose mailing address is 224 North 2200 West, Salt Lake City, Utah 84116 by its undersigned officer, makes this location of the CE052 Lode Mining Claim, in La Paz County, Arizona.

The general course of the claim is from the Northeast to Southwest, and said claim is within the:

<u>Quarter</u>	<u>Section</u>	<u>Township</u>	<u>Range</u>
NW	4	2N	11W
SW	33	3N	11W

G&SRM, La Paz County, Arizona.

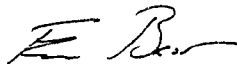
This claim is 1500 feet in length and 600 feet in width. This Notice of Location is posted on the centerline of the claim. The claim runs from the location monument on which this notice is posted 50 feet in a northeasterly direction to the Northeast end line and 1450 feet in a southwesterly direction to the Southwest end line. The claim boundaries are marked by six monuments, one at each corner and one at the center of each endline. WITNESS POSTS FOR THE NORTH ENDLINE IS 676' SW, AND THE NE COR IS 464' SW. The location monument on which this notice is posted is situated within Section 33, Township 3N, Range 11W, G&SRM, La Paz County, Arizona and is approximately 11613 feet East and 4968 feet South from the SE corner of Section 25, Township 3 North, Range 12 West, G&SRM, La Paz County, Arizona.

The undersigned claims the ground as depicted on the map that is attached to a copy of this Notice of Location filed in the office of the County Recorder, La Paz County, Arizona.

The claim has been monumented in accordance with State and Federal law. Corner, end centers and location monuments are posts, 1-1/2" x 1-1/2" x 5' projecting at least 4' above the ground.

Located, dated and posted on the ground the 7th day of September, 2015.

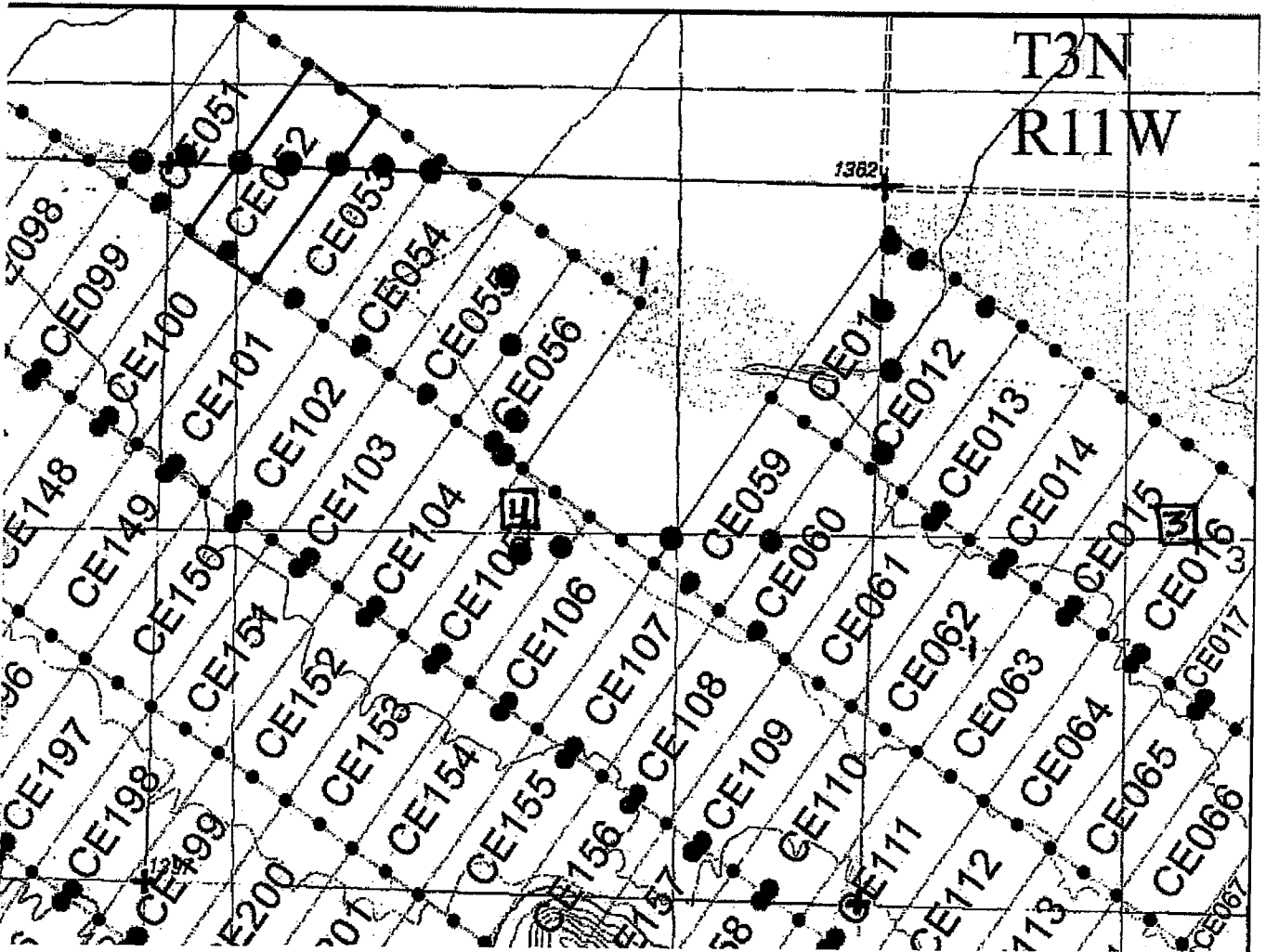
KENNECOTT EXPLORATION COMPANY



By: Erik Best, its Operating Officer

AMC434058

Lode Mining Claim Map of the CE052 Lode Claim,
attached to and made a part of the Location Notice.



The scale is generally 1" = 2000". GN ↑

AMC 434058

The Claim is located in: Section(s) 4, T2N, R11W and 33, T3N, R11W, G&SRM, La Paz County, Arizona.

TIE: The Location Monument of this claim is approximately 11613 feet East and 4968 feet South from the SE corner of Section 25, T3N, R12W, G&SRM, La Paz County, Arizona. **WITNESS POSTS FOR THE NORTH ENDLINE IS 676' SW, AND THE NE COR IS 464' SW.** The claim is 1500' long x 600' wide. The bearing for the claim block is N 35°E and S 55°E.

Monuments are 1-1/2" x 1-1/2" x 5' wood posts projecting at least four feet above the ground. Location monuments are generally set 50' inside the Northeast or Southwest endline along the center of each claim unless otherwise depicted.

When recorded return to:
Kennecott Exploration Company
224 North 2200 West
Salt Lake City, UT 84116
Attn: Land Department

ARIZONA NOTICE OF LOCATION
(LODE CLAIM)

NOTICE IS HEREBY GIVEN THAT KENNECOTT EXPLORATION COMPANY, whose mailing address is 224 North 2200 West, Salt Lake City, Utah 84116 by its undersigned officer, makes this location of the CE053 Lode Mining Claim, in La Paz County, Arizona.

The general course of the claim is from the Northeast to Southwest, and said claim is within the:

<u>Quarter</u>	<u>Section</u>	<u>Township</u>	<u>Range</u>
NW	4	2N	11W
SW	33	3N	11W

G&SRM, La Paz County, Arizona.

This claim is 1500 feet in length and 600 feet in width. This Notice of Location is posted on the centerline of the claim. The claim runs from the location monument on which this notice is posted 50 feet in a northeasterly direction to the Northeast end line and 1450 feet in a southwesterly direction to the Southwest end line. The claim boundaries are marked by six monuments, one at each corner and one at the center of each endline. WITNESS POSTS FOR THE NORTH ENDLINE IS 285' SW AND THE NE CORNER IS 111' SW. The location monument on which this notice is posted is situated within Section 33, Township 3N, Range 11W, G&SRM, La Paz County, Arizona and is approximately 12116 feet East and 5321 feet South from the SE corner of Section 25, Township 3 North, Range 12 West, G&SRM, La Paz County, Arizona.

The undersigned claims the ground as depicted on the map that is attached to a copy of this Notice of Location filed in the office of the County Recorder, La Paz County, Arizona.

The claim has been monumented in accordance with State and Federal law. Corner, end centers and location monuments are posts, 1-1/2" x 1-1/2" x 5' projecting at least 4' above the ground.

Located, dated and posted on the ground the 7th day of September, 2015.

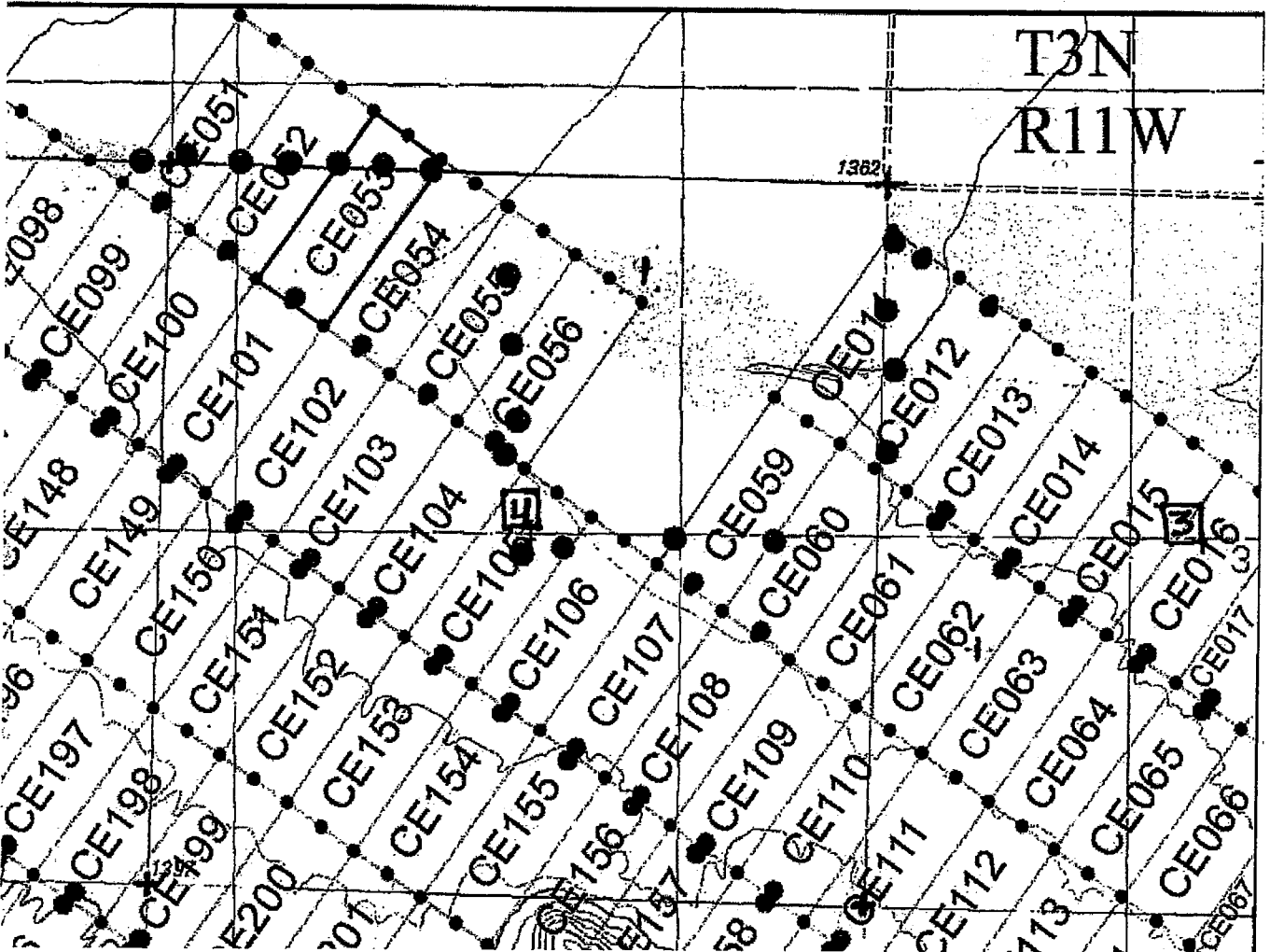
KENNECOTT EXPLORATION COMPANY



By: Erik Best, its Operating Officer

AMC434059

Lode Mining Claim Map of the CE053 Lode Claim,
attached to and made a part of the Location Notice.



The scale is generally 1" = 2000". GN ↑

The Claim is located in: Section(s) 4, T2N, R11W and 33, T3N, R11W, G&SRM, La Paz County, Arizona.

TIE: The Location Monument of this claim is approximately 12116 feet East and 5321 feet South from the SE corner of Section 25, T3N, R12W, G&SRM, La Paz County, Arizona. **WITNESS POSTS FOR THE NORTH ENDLINE IS 285' SW AND THE NE CORNER IS 111' SW.** The claim is 1500' long x 600' wide. The bearing for the claim block is N 35°E and S 55°E.

Monuments are 1-1/2" x 1-1/2" x 5' wood posts projecting at least four feet above the ground. Location monuments are generally set 50' inside the Northeast or Southwest endline along the center of each claim unless otherwise depicted.

AHC 434059

When recorded return to:
Kennecott Exploration Company
224 North 2200 West
Salt Lake City, UT 84116
Attn: Land Department

RECEIVED
BLM ARIZONA STATE OFFICE
2015 OCT 21 P 1:30
PHOENIX, ARIZONA

ARIZONA NOTICE OF LOCATION
(LODE CLAIM)

NOTICE IS HEREBY GIVEN THAT KENNECOTT EXPLORATION COMPANY, whose mailing address is 224 North 2200 West, Salt Lake City, Utah 84116 by its undersigned officer, makes this location of the CE054 Lode Mining Claim, in La Paz County, Arizona.

The general course of the claim is from the Northeast to Southwest, and said claim is within the:

<u>Quarter</u>	<u>Section</u>	<u>Township</u>	<u>Range</u>
NW	4	2N	11W
SW	33	3N	11W

G&SRM, La Paz County, Arizona.

This claim is 1500 feet in length and 600 feet in width. This Notice of Location is posted on the centerline of the claim. The claim runs from the location monument on which this notice is posted 50 feet in a northeasterly direction to the Northeast end line and 1450 feet in a southwesterly direction to the Southwest end line. The claim boundaries are marked by six monuments, one at each corner and one at the center of each endline. The location monument on which this notice is posted is situated within Section 4, Township 2N, Range 11W, G&SRM, La Paz County, Arizona and is approximately 12615 feet East and 5670 feet South from the SE corner of Section 25, Township 3 North, Range 12 West, G&SRM, La Paz County, Arizona.

The undersigned claims the ground as depicted on the map that is attached to a copy of this Notice of Location filed in the office of the County Recorder, La Paz County, Arizona.

The claim has been monumented in accordance with State and Federal law. Corner, end centers and location monuments are posts, 1-1/2" x 1-1/2" x 5' projecting at least 4' above the ground.

Located, dated and posted on the ground the 7th day of September, 2015.

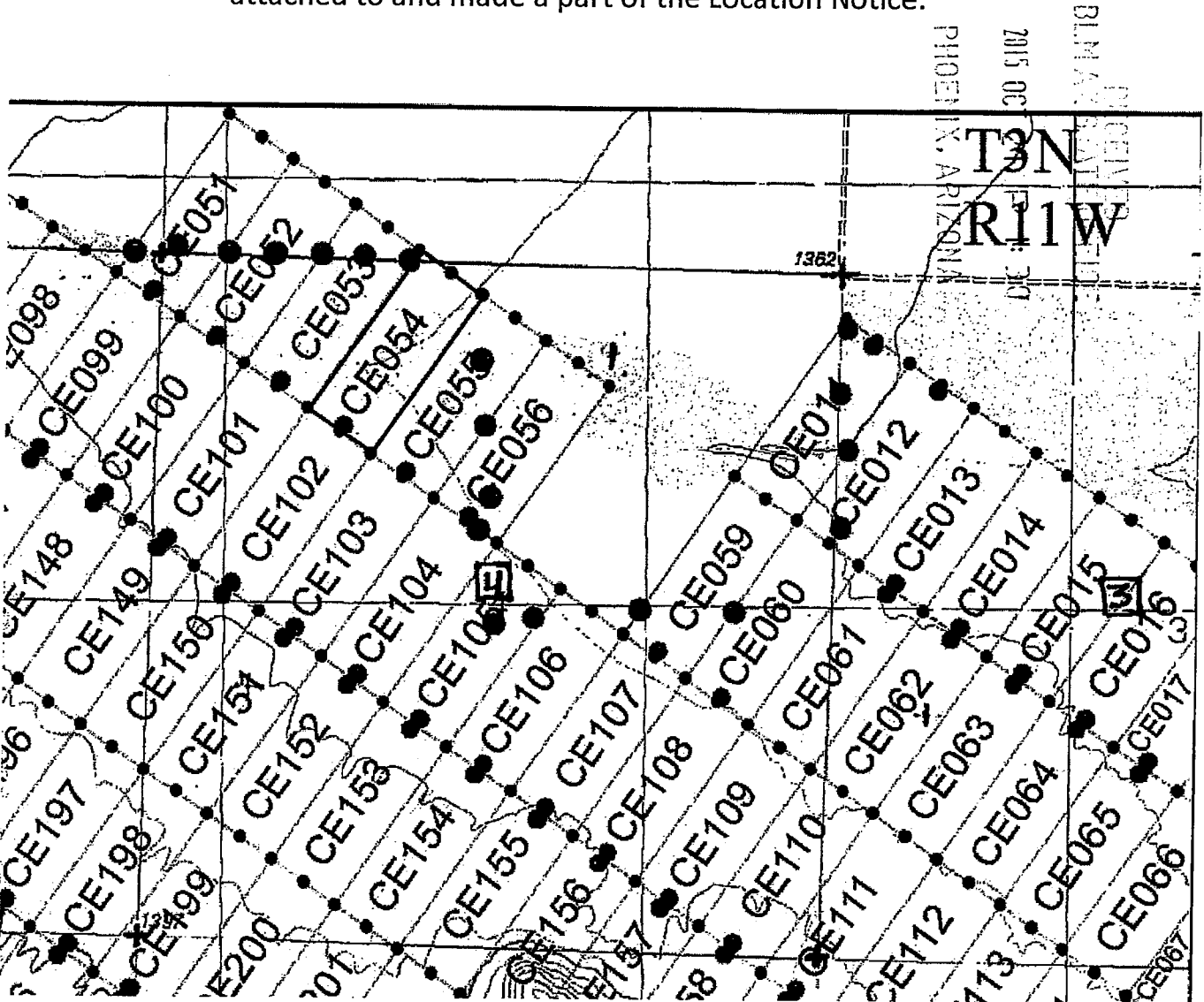
KENNECOTT EXPLORATION COMPANY



By: Erik Best, its Operating Officer

AMC 434060

Lode Mining Claim Map of the CE054 Lode Claim,
attached to and made a part of the Location Notice.



The scale is generally 1" = 2000". GN ↑

The Claim is located in: Section(s) 4, T2N, R11W and 33, T3N, R11W, G&SRM, La Paz County, Arizona.

TIE: The Location Monument of this claim is approximately 12615 feet East and 5670 feet South from the SE corner of Section 25, T3N, R12W, G&SRM, La Paz County, Arizona. The claim is 1500' long x 600' wide. The bearing for the claim block is N 35°E and S 55°E.

Monuments are 1-1/2" x 1-1/2" x 5' wood posts projecting at least four feet above the ground. Location monuments are generally set 50' inside the Northeast or Southwest endline along the center of each claim unless otherwise depicted.

AMC 434060

When recorded return to:
Kennecott Exploration Company
224 North 2200 West
Salt Lake City, UT 84116
Attn: Land Department

RECEIVED
BLM AZ STATE OFFICE
2015 OCT 21 P 1:30
PHOENIX, ARIZONA

ARIZONA NOTICE OF LOCATION
(LODE CLAIM)

NOTICE IS HEREBY GIVEN THAT KENNECOTT EXPLORATION COMPANY, whose mailing address is 224 North 2200 West, Salt Lake City, Utah 84116 by its undersigned officer, makes this location of the CE055 Lode Mining Claim, in La Paz County, Arizona.

The general course of the claim is from the Northeast to Southwest, and said claim is within the:

<u>Quarter</u>	<u>Section</u>	<u>Township</u>	<u>Range</u>
NE	4	2N	11W
NW	4	2N	11W

G&SRM, La Paz County, Arizona.

This claim is 1500 feet in length and 600 feet in width. This Notice of Location is posted on the centerline of the claim. The claim runs from the location monument on which this notice is posted 50 feet in a northeasterly direction to the Northeast end line and 1450 feet in a southwesterly direction to the Southwest end line. The claim boundaries are marked by six monuments, one at each corner and one at the center of each endline. WITNESS POSTS FOR THE NORTH ENDLINE IS 414' SW, AND THE NE CORNER IS 810' SW. The location monument on which this notice is posted is situated within Section 4, Township 2N, Range 11W, G&SRM, La Paz County, Arizona and is approximately 13095 feet East and 6006 feet South from the SE corner of Section 25, Township 3 North, Range 12 West, G&SRM, La Paz County, Arizona.

The undersigned claims the ground as depicted on the map that is attached to a copy of this Notice of Location filed in the office of the County Recorder, La Paz County, Arizona.

The claim has been monumented in accordance with State and Federal law. Corner, end centers and location monuments are posts, 1-1/2" x 1-1/2" x 5' projecting at least 4' above the ground.

Located, dated and posted on the ground the 7th day of September, 2015.

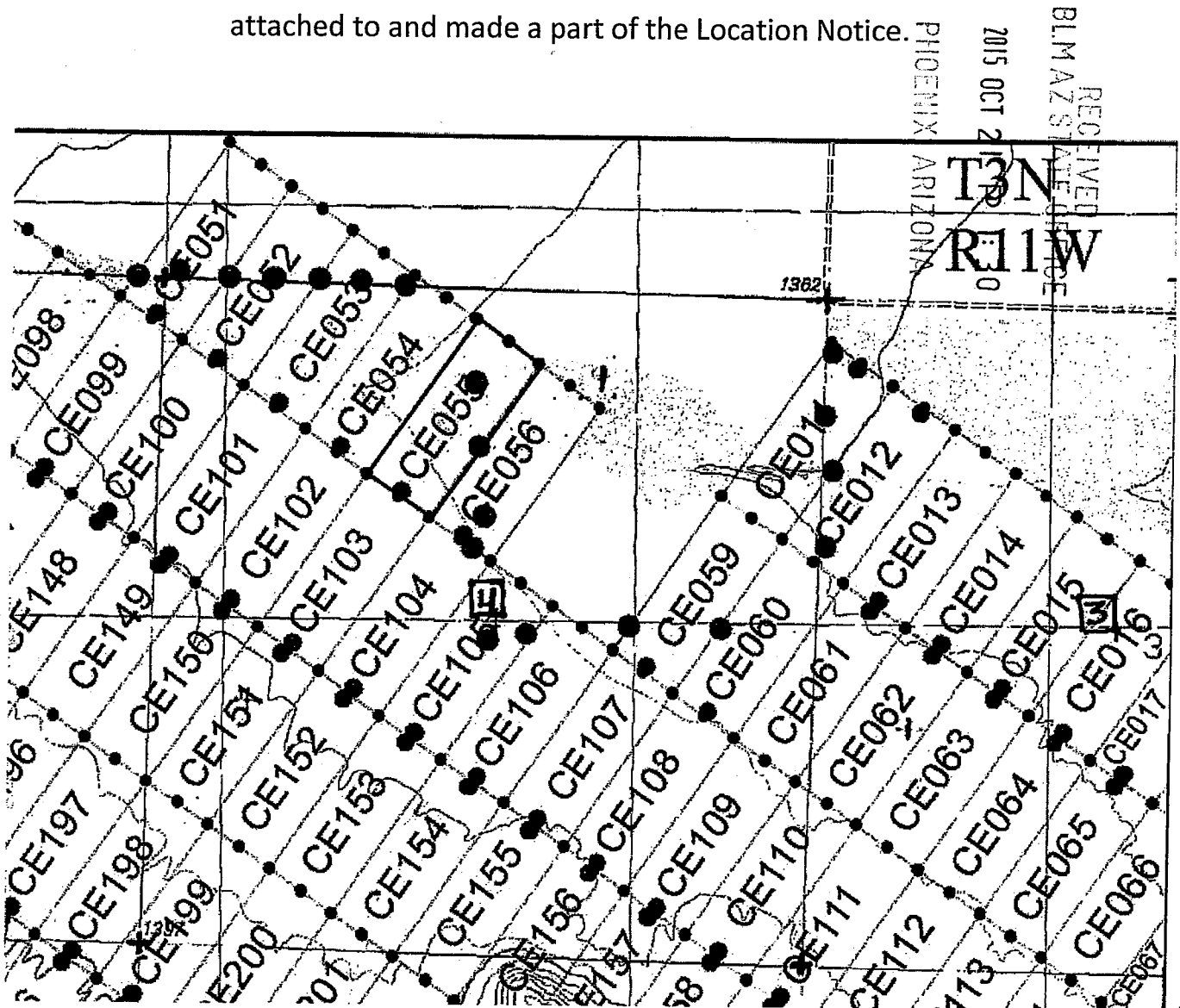
KENNECOTT EXPLORATION COMPANY



By: Erik Best, its Operating Officer

AMC434061

Lode Mining Claim Map of the CE055 Lode Claim,
attached to and made a part of the Location Notice.



The scale is generally 1" = 2000". GN ↑

The Claim is located in: Section(s) 4, T2N, R11W, G&SRM, La Paz County, Arizona.

TIE: The Location Monument of this claim is approximately 13095 feet East and 6006 feet South from the SE corner of Section 25, T3N, R12W, G&SRM, La Paz County, Arizona. **WITNESS POSTS FOR THE NORTH ENDLINE IS 414' SW, AND THE NE CORNER IS 810' SW.** The claim is 1500' long x 600' wide. The bearing for the claim block is N 35°E and S 55°E.

Monuments are 1-1/2" x 1-1/2" x 5' wood posts projecting at least four feet above the ground. Location monuments are generally set 50' inside the Northeast or Southwest endline along the center of each claim unless otherwise depicted.

AH C 4 3 4 0 6 1

When recorded return to:
Kennecott Exploration Company
224 North 2200 West
Salt Lake City, UT 84116
Attn: Land Department

RECEIVED
BLM AZ STATE OFFICE
2015 OCT 21 P 1:10
PHOENIX, ARIZONA

ARIZONA NOTICE OF LOCATION
(LODE CLAIM)

NOTICE IS HEREBY GIVEN THAT KENNECOTT EXPLORATION COMPANY, whose mailing address is 224 North 2200 West, Salt Lake City, Utah 84116 by its undersigned officer, makes this location of the CE056 Lode Mining Claim, in La Paz County, Arizona.

The general course of the claim is from the Northeast to Southwest, and said claim is within the:

<u>Quarter</u>	<u>Section</u>	<u>Township</u>	<u>Range</u>
NE	4	2N	11W
NW	4	2N	11W

G&SRM, La Paz County, Arizona.


This claim is 1500 feet in length and 600 feet in width. This Notice of Location is posted on the centerline of the claim. The claim runs from the location monument on which this notice is posted 50 feet in a northeasterly direction to the Northeast end line and 1450 feet in a southwesterly direction to the Southwest end line. The claim boundaries are marked by six monuments, one at each corner and one at the center of each endline. WITNESS POSTS FOR THE NORTH ENDLINE IS 1237' SW, THE NE CORNER IS 1415' SW, AND THE SE CORNER IS 180' NW. The location monument on which this notice is posted is situated within Section 4, Township 2N, Range 11W, G&SRM, La Paz County, Arizona and is approximately 13576 feet East and 6342 feet South from the SE corner of Section 25, Township 3 North, Range 12 West, G&SRM, La Paz County, Arizona.

The undersigned claims the ground as depicted on the map that is attached to a copy of this Notice of Location filed in the office of the County Recorder, La Paz County, Arizona.

The claim has been monumented in accordance with State and Federal law. Corner, end centers and location monuments are posts, 1-1/2" x 1-1/2" x 5' projecting at least 4' above the ground.

Located, dated and posted on the ground the 7th day of September, 2015.

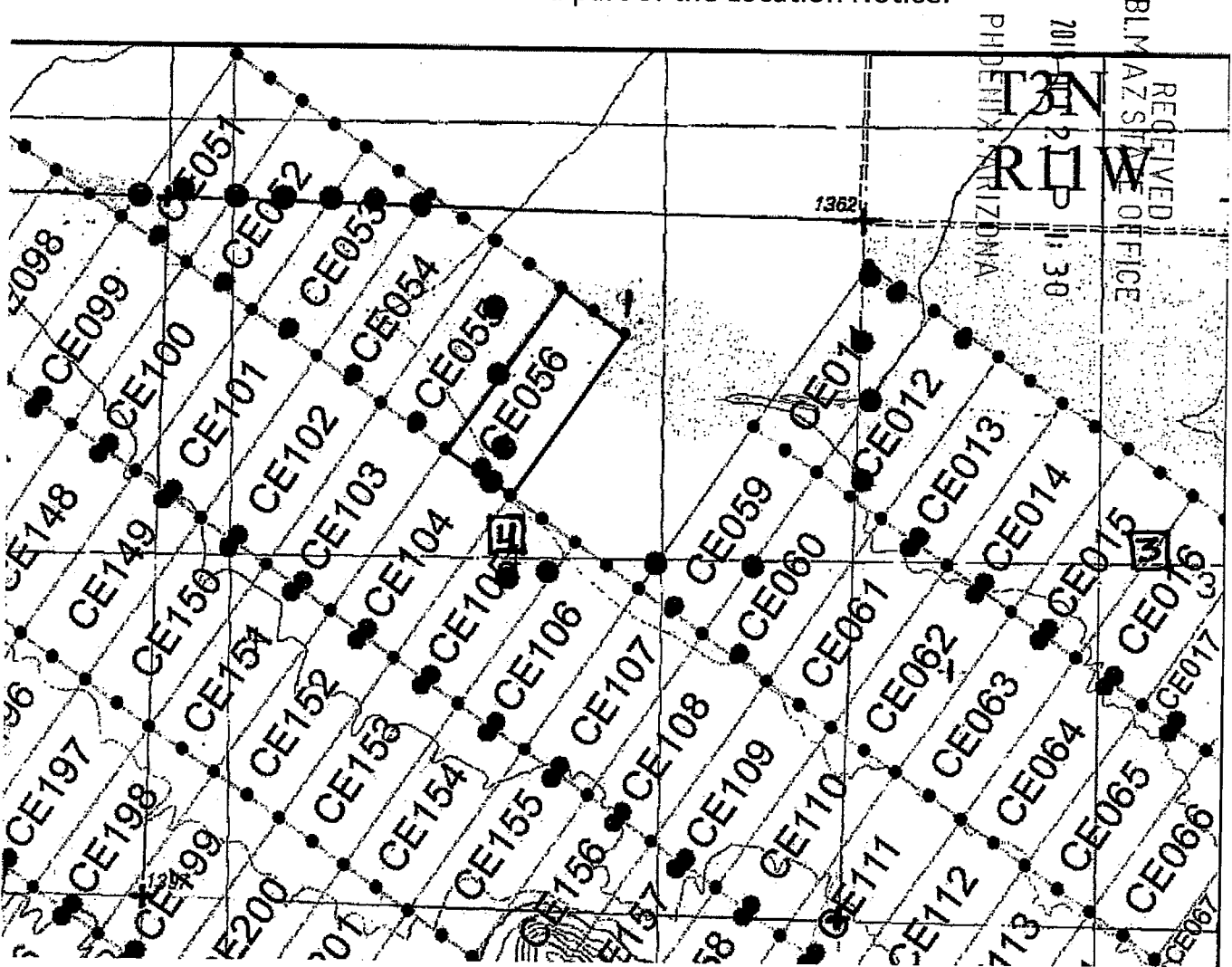
KENNECOTT EXPLORATION COMPANY



By: Erik Best, its Operating Officer

AMC434062

Lode Mining Claim Map of the CE056 Lode Claim,
attached to and made a part of the Location Notice.



The scale is generally 1" = 2000". GN ↑

The Claim is located in: Section(s) 4, T2N, R11W, G&SRM, La Paz County, Arizona.

TIE: The Location Monument of this claim is approximately 13576 feet East and 6342 feet South from the SE corner of Section 25, T3N, R12W, G&SRM, La Paz County, Arizona. **WITNESS POSTS FOR THE NORTH ENDLINE IS 1237' SW, THE NE CORNER IS 1415' SW, AND THE SE CORNER IS 180' NW.** The claim is 1500' long x 600' wide. The bearing for the claim block is N 35°E and S 55°E.

Monuments are 1-1/2" x 1-1/2" x 5' wood posts projecting at least four feet above the ground. Location monuments are generally set 50' inside the Northeast or Southwest endline along the center of each claim unless otherwise depicted.

AMC 434062

When recorded return to:
Kennecott Exploration Company
224 North 2200 West
Salt Lake City, UT 84116
Attn: Land Department

RECEIVED
BLM AZ STATE OFFICE
2015 OCT 21 P 1:30
PHOENIX, ARIZONA

ARIZONA NOTICE OF LOCATION
(LODE CLAIM)

NOTICE IS HEREBY GIVEN THAT KENNECOTT EXPLORATION COMPANY, whose mailing address is 224 North 2200 West, Salt Lake City, Utah 84116 by its undersigned officer, makes this location of the CE059 Lode Mining Claim, in La Paz County, Arizona.

The general course of the claim is from the Northeast to Southwest, and said claim is within the:

<u>Quarter</u>	<u>Section</u>	<u>Township</u>	<u>Range</u>
NE	4	2N	11W
SE	4	2N	11W

G&SRM, La Paz County, Arizona.


This claim is 1500 feet in length and 600 feet in width. This Notice of Location is posted on the centerline of the claim. The claim runs from the location monument on which this notice is posted 50 feet in a northeasterly direction to the Northeast end line and 1450 feet in a southwesterly direction to the Southwest end line. The claim boundaries are marked by six monuments, one at each corner and one at the center of each endline. THE NW CORNER IS 1273' SW AND THE NE CORNER IS 863' SW. The location monument on which this notice is posted is situated within Section 4, Township 2N, Range 11W, G&SRM, La Paz County, Arizona and is approximately 15078 feet East and 7393 feet South from the SE corner of Section 25, Township 3 North, Range 12 West, G&SRM, La Paz County, Arizona.

The undersigned claims the ground as depicted on the map that is attached to a copy of this Notice of Location filed in the office of the County Recorder, La Paz County, Arizona.

The claim has been monumented in accordance with State and Federal law. Corner, end centers and location monuments are posts, 1-1/2" x 1-1/2" x 5' projecting at least 4' above the ground.

Located, dated and posted on the ground the 7th day of September, 2015.

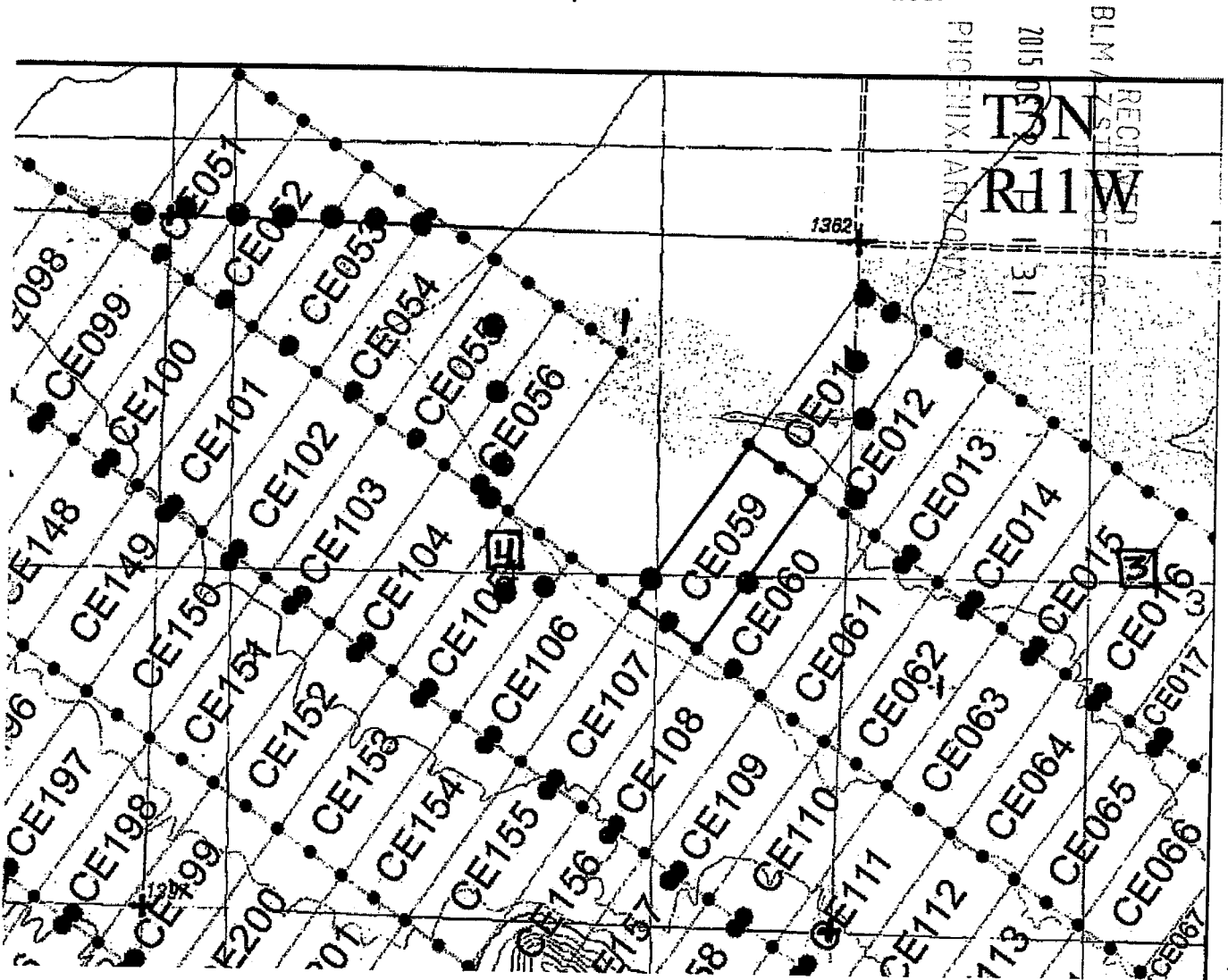
KENNECOTT EXPLORATION COMPANY



By: Erik Best, its Operating Officer

ANC 434063

Lode Mining Claim Map of the **CE059** Lode Claim,
attached to and made a part of the Location Notice.



The scale is generally 1" = 2000". GN ↑

The Claim is located in: Section(s) 4, T2N, R11W, G&SRM, La Paz County, Arizona.

TIE: The Location Monument of this claim is approximately 15078 feet East and 7393 feet South from the SE corner of Section 25, T3N, R12W, G&SRM, La Paz County, Arizona. **THE NW CORNER IS 1273' SW AND THE NE CORNER IS 863' SW.** The claim is 1500' long x 600' wide. The bearing for the claim block is N 35°E and S 55°E.

Monuments are 1-1/2" x 1-1/2" x 5' wood posts projecting at least four feet above the ground. Location monuments are generally set 50' inside the Northeast or Southwest endline along the center of each claim unless otherwise depicted.

AMC 434063

When recorded return to:
Kennecott Exploration Company
224 North 2200 West
Salt Lake City, UT 84116
Attn: Land Department

RECEIVED
BLM AZ STATE OFFICE
2015 OCT 21 P 1:30
PHOENIX, ARIZONA

ARIZONA NOTICE OF LOCATION
(LODE CLAIM)

NOTICE IS HEREBY GIVEN THAT KENNECOTT EXPLORATION COMPANY, whose mailing address is 224 North 2200 West, Salt Lake City, Utah 84116 by its undersigned officer, makes this location of the CE060 Lode Mining Claim, in La Paz County, Arizona.

The general course of the claim is from the Northeast to Southwest, and said claim is within the:

<u>Quarter</u>	<u>Section</u>	<u>Township</u>	<u>Range</u>
NW	3	2N	11W
NE	4	2N	11W
SE	4	2N	11W

G&SRM, La Paz County, Arizona.

This claim is 1500 feet in length and 600 feet in width. This Notice of Location is posted on the centerline of the claim. The claim runs from the location monument on which this notice is posted 50 feet in a northeasterly direction to the Northeast end line and 1450 feet in a southwesterly direction to the Southwest end line. The claim boundaries are marked by six monuments, one at each corner and one at the center of each endline. The location monument on which this notice is posted is situated within Section 4, Township 2N, Range 11W, G&SRM, La Paz County, Arizona and is approximately 15537 feet East and 7715 feet South from the SE corner of Section 25, Township 3 North, Range 12 West, G&SRM, La Paz County, Arizona.

The undersigned claims the ground as depicted on the map that is attached to a copy of this Notice of Location filed in the office of the County Recorder, La Paz County, Arizona.

The claim has been monumented in accordance with State and Federal law. Corner, end centers and location monuments are posts, 1-1/2" x 1-1/2" x 5' projecting at least 4' above the ground.

Located, dated and posted on the ground the 7th day of September, 2015.

KENNECOTT EXPLORATION COMPANY



By: Erik Best, its Operating Officer

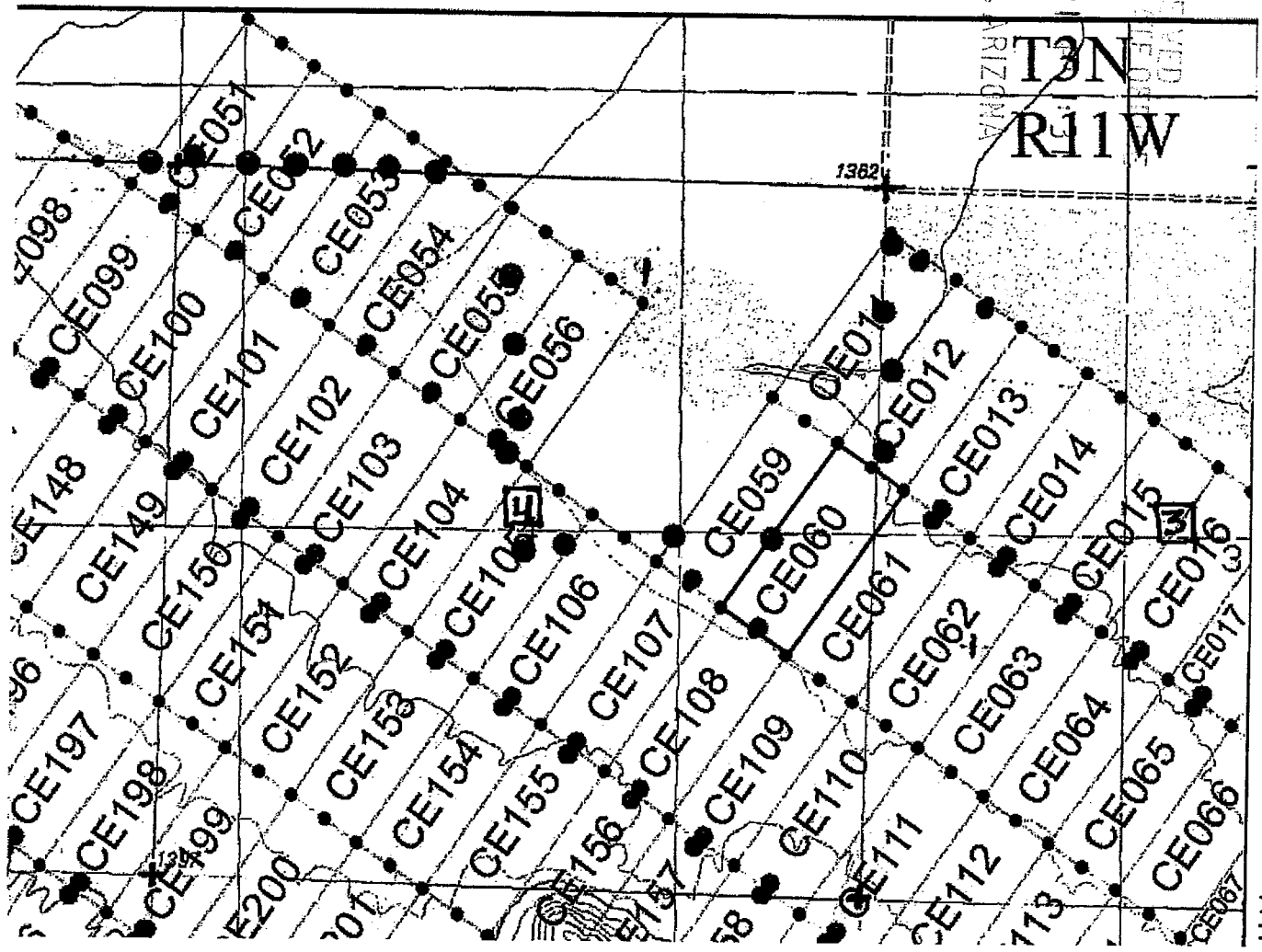
AMC434064

Lode Mining Claim Map of the **CE060** Lode Claim,
attached to and made a part of the Location Notice.

PHOENIX, ARIZONA

2015 OCT 21

RECORDED
BLM AZ STATE



The scale is generally 1" = 2000'. GN ↑

The Claim is located in: Section(s) 3, 4, T2N, R11W, G&SRM, La Paz County, Arizona.

TIE: The Location Monument of this claim is approximately 15537 feet East and 7715 feet South from the SE corner of Section 25, T3N, R12W, G&SRM, La Paz County, Arizona. The claim is 1500' long x 600' wide. The bearing for the claim block is N 35°E and S 55°E.

Monuments are 1-1/2" x 1-1/2" x 5' wood posts projecting at least four feet above the ground. Location monuments are generally set 50' inside the Northeast or Southwest endline along the center of each claim unless otherwise depicted.

AMC434064

When recorded return to:
Kennecott Exploration Company
224 North 2200 West
Salt Lake City, UT 84116
Attn: Land Department

RECEIVED
COUNTY RECORDER'S OFFICE
2015 OCT 21 P 1:31
PHOENIX, ARIZONA

ARIZONA NOTICE OF LOCATION
(LODE CLAIM)

NOTICE IS HEREBY GIVEN THAT KENNECOTT EXPLORATION COMPANY, whose mailing address is 224 North 2200 West, Salt Lake City, Utah 84116 by its undersigned officer, makes this location of the CE061 Lode Mining Claim, in La Paz County, Arizona.

The general course of the claim is from the Northeast to Southwest, and said claim is within the:

<u>Quarter</u>	<u>Section</u>	<u>Township</u>	<u>Range</u>
SW	3	2N	11W
NW	3	2N	11W
NE	4	2N	11W
SE	4	2N	11W

G&SRM, La Paz County, Arizona.

This claim is 1500 feet in length and 600 feet in width. This Notice of Location is posted on the centerline of the claim. The claim runs from the location monument on which this notice is posted 50 feet in a northeasterly direction to the Northeast end line and 1450 feet in a southwesterly direction to the Southwest end line. The claim boundaries are marked by six monuments, one at each corner and one at the center of each endline. The location monument on which this notice is posted is situated within Section 3, Township 2N, Range 11W, G&SRM, La Paz County, Arizona and is approximately 16044 feet East and 8070 feet South from the SE corner of Section 25, Township 3 North, Range 12 West, G&SRM, La Paz County, Arizona.

The undersigned claims the ground as depicted on the map that is attached to a copy of this Notice of Location filed in the office of the County Recorder, La Paz County, Arizona.

The claim has been monumented in accordance with State and Federal law. Corner, end centers and location monuments are posts, 1-1/2" x 1-1/2" x 5' projecting at least 4' above the ground.

Located, dated and posted on the ground the 7th day of September, 2015.

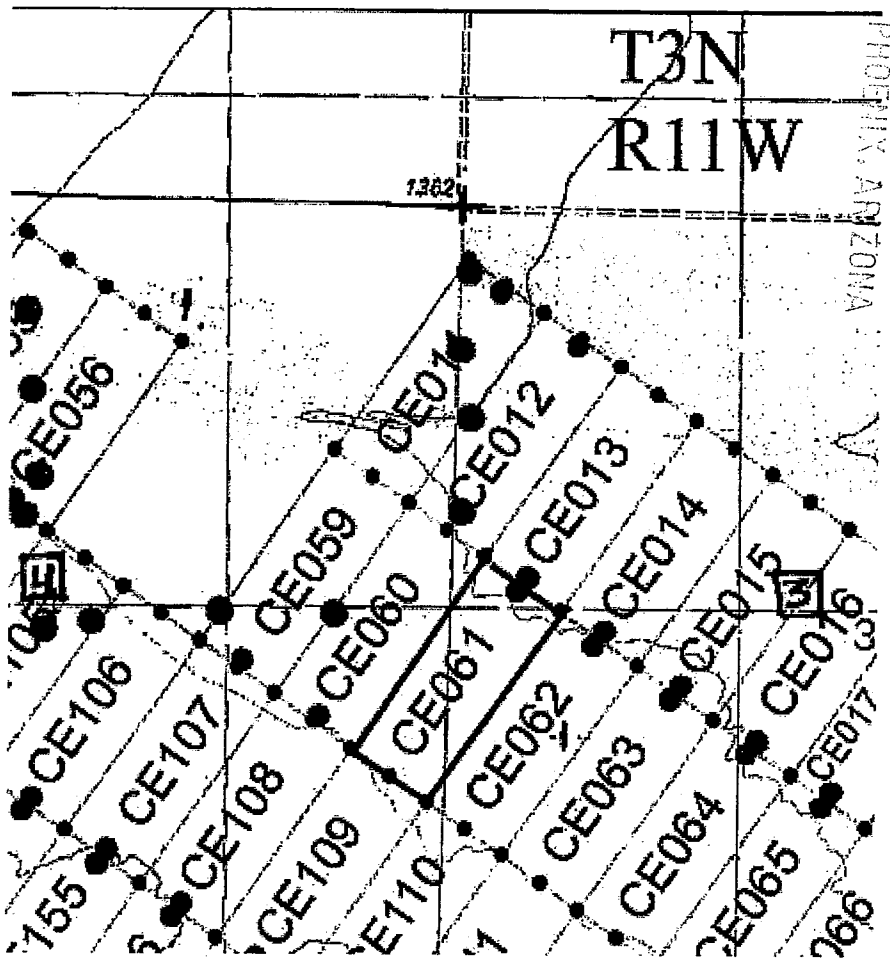
KENNECOTT EXPLORATION COMPANY



By: Erik Best, its Operating Officer

AMC434065

Lode Mining Claim Map of the **CE061** Lode Claim,
attached to and made a part of the Location Notice.



RECEIVED
BLM AZ STATE OFFICE
2015 OCT 21 P 1:32

The scale is generally 1" = 2000'. GN ↑

The Claim is located in: Section(s) 3, 4, T2N, R11W, G&SRM, La Paz County, Arizona.

TIE: The Location Monument of this claim is approximately 16044 feet East and 8070 feet South from the SE corner of Section 25, T3N, R12W, G&SRM, La Paz County, Arizona. The claim is 1500' long x 600' wide. The bearing for the claim block is N 35°E and S 55°E.

Monuments are 1-1/2" x 1-1/2" x 5' wood posts projecting at least four feet above the ground. Location monuments are generally set 50' inside the Northeast or Southwest endline along the center of each claim unless otherwise depicted.

AMC 434065

When recorded return to:
Kennecott Exploration Company
224 North 2200 West
Salt Lake City, UT 84116
Attn: Land Department

RECEIVED
BLM AZ STATE OFFICE
2015 OCT 21 P 1:32
PHOENIX, ARIZONA

ARIZONA NOTICE OF LOCATION
(LODE CLAIM)

NOTICE IS HEREBY GIVEN THAT KENNECOTT EXPLORATION COMPANY, whose mailing address is 224 North 2200 West, Salt Lake City, Utah 84116 by its undersigned officer, makes this location of the CE062 Lode Mining Claim, in La Paz County, Arizona.

The general course of the claim is from the Northeast to Southwest, and said claim is within the:

<u>Quarter</u>	<u>Section</u>	<u>Township</u>	<u>Range</u>
SW	3	2N	11W
NW	3	2N	11W
SE	4	2N	11W

G&SRM, La Paz County, Arizona.


This claim is 1500 feet in length and 600 feet in width. This Notice of Location is posted on the centerline of the claim. The claim runs from the location monument on which this notice is posted 50 feet in a northeasterly direction to the Northeast end line and 1450 feet in a southwesterly direction to the Southwest end line. The claim boundaries are marked by six monuments, one at each corner and one at the center of each endline. The location monument on which this notice is posted is situated within Section 3, Township 2N, Range 11W, G&SRM, La Paz County, Arizona and is approximately 16542 feet East and 8418 feet South from the SE corner of Section 25, Township 3 North, Range 12 West, G&SRM, La Paz County, Arizona.

The undersigned claims the ground as depicted on the map that is attached to a copy of this Notice of Location filed in the office of the County Recorder, La Paz County, Arizona.

The claim has been monumented in accordance with State and Federal law. Corner, end centers and location monuments are posts, 1-1/2" x 1-1/2" x 5' projecting at least 4' above the ground.

Located, dated and posted on the ground the 7th day of September, 2015.

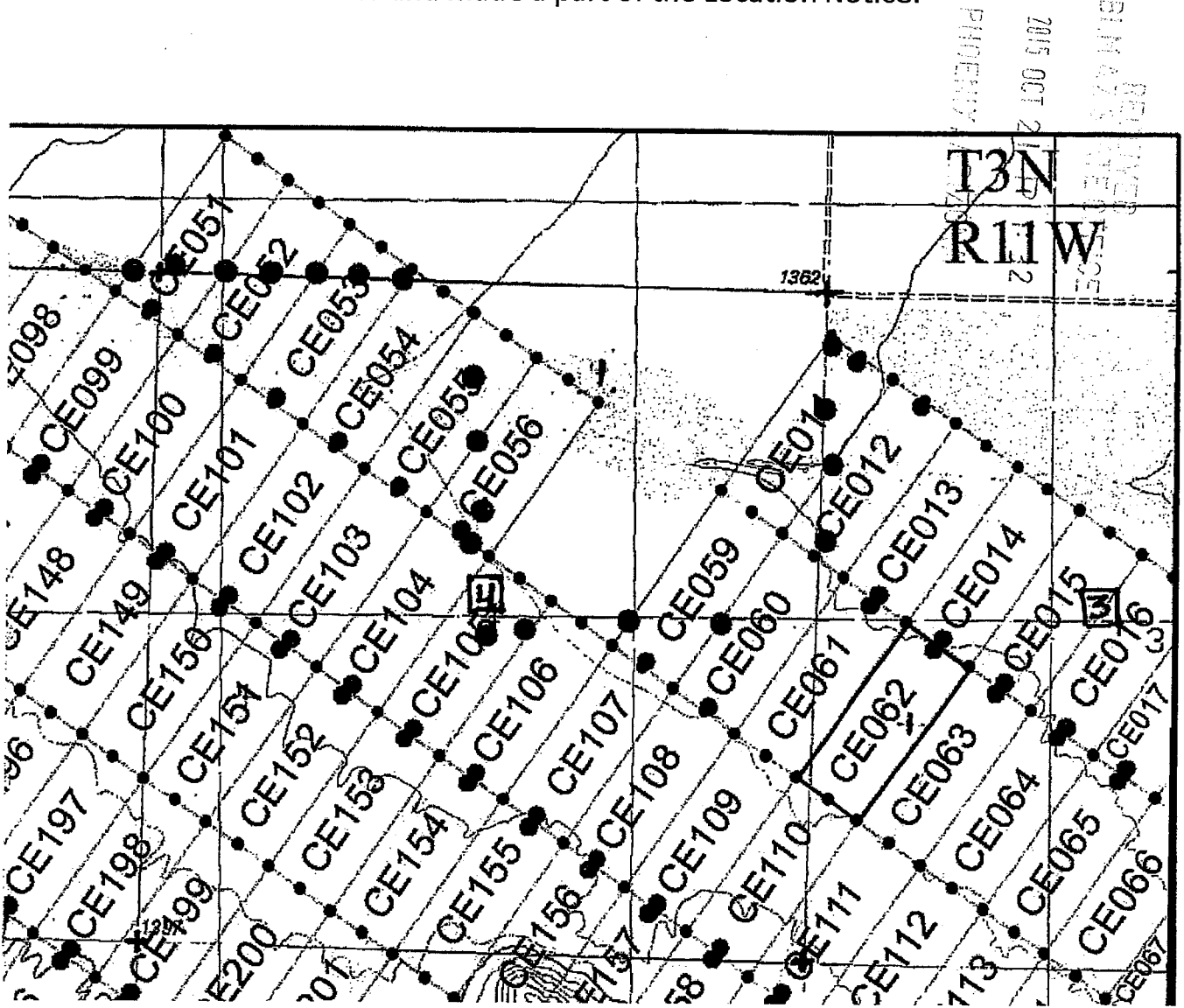
KENNECOTT EXPLORATION COMPANY



By: Erik Best, its Operating Officer

AMC434066

Lode Mining Claim Map of the CE062 Lode Claim,
attached to and made a part of the Location Notice.



The scale is generally 1" = 2000'. GN ↑

The Claim is located in: Section(s) 3, 4, T2N, R11W, G&SRM, La Paz County, Arizona.

TIE: The Location Monument of this claim is approximately 16542 feet East and 8418 feet South from the SE corner of Section 25, T3N, R12W, G&SRM, La Paz County, Arizona. The claim is 1500' long x 600' wide. The bearing for the claim block is N 35°E and S 55°E.

Monuments are 1-1/2" x 1-1/2" x 5' wood posts projecting at least four feet above the ground. Location monuments are generally set 50' inside the Northeast or Southwest endline along the center of each claim unless otherwise depicted.

AMC434066

When recorded return to:
Kennecott Exploration Company
224 North 2200 West
Salt Lake City, UT 84116
Attn: Land Department

RECORDED
PLM 434067
2015 OCT 21 P 1:32
PHOENIX, ARIZONA

ARIZONA NOTICE OF LOCATION
(LODE CLAIM)

NOTICE IS HEREBY GIVEN THAT KENNECOTT EXPLORATION COMPANY, whose mailing address is 224 North 2200 West, Salt Lake City, Utah 84116 by its undersigned officer, makes this location of the CE063 Lode Mining Claim, in La Paz County, Arizona.

The general course of the claim is from the Northeast to Southwest, and said claim is within the:

<u>Quarter</u>	<u>Section</u>	<u>Township</u>	<u>Range</u>
SW	3	2N	11W

G&SRM, La Paz County, Arizona.


This claim is 1500 feet in length and 600 feet in width. This Notice of Location is posted on the centerline of the claim. The claim runs from the location monument on which this notice is posted 50 feet in a northeasterly direction to the Northeast end line and 1450 feet in a southwesterly direction to the Southwest end line. The claim boundaries are marked by six monuments, one at each corner and one at the center of each endline. The location monument on which this notice is posted is situated within Section 3, Township 2N, Range 11W, G&SRM, La Paz County, Arizona and is approximately 17027 feet East and 8758 feet South from the SE corner of Section 25, Township 3 North, Range 12 West, G&SRM, La Paz County, Arizona.

The undersigned claims the ground as depicted on the map that is attached to a copy of this Notice of Location filed in the office of the County Recorder, La Paz County, Arizona.

The claim has been monumented in accordance with State and Federal law. Corner, end centers and location monuments are posts, 1-1/2" x 1-1/2" x 5' projecting at least 4' above the ground.

Located, dated and posted on the ground the 7th day of September, 2015.

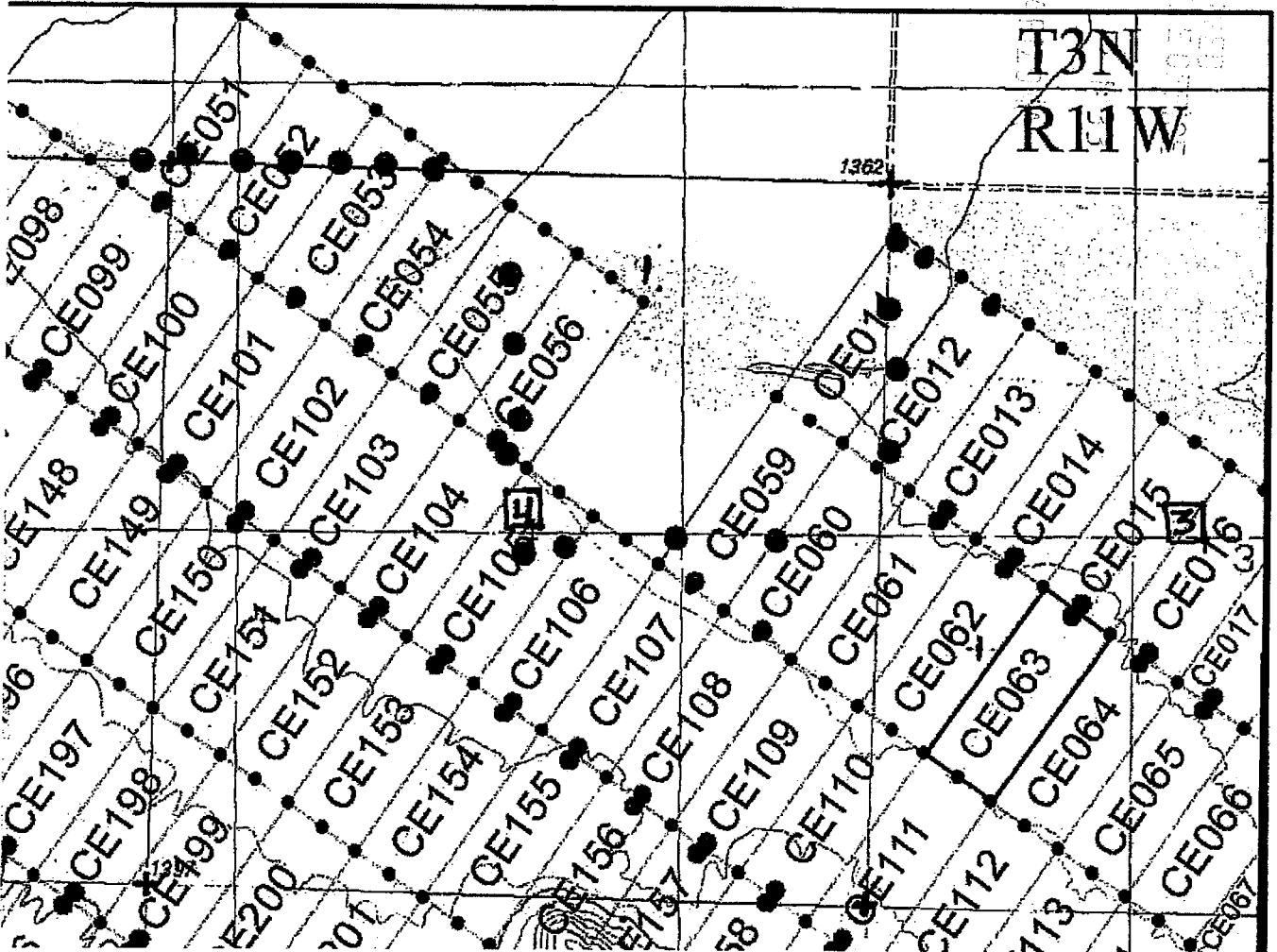
KENNECOTT EXPLORATION COMPANY



By: Erik Best, its Operating Officer

AMC 434067

Lode Mining Claim Map of the CE063 Lode Claim,
attached to and made a part of the Location Notice.



The scale is generally 1" = 2000'. GN ↑

The Claim is located in: Section(s) 3, T2N, R11W, G&SRM, La Paz County, Arizona.

TIE: The Location Monument of this claim is approximately 17027 feet East and 8758 feet South from the SE corner of Section 25, T3N, R12W, G&SRM, La Paz County, Arizona. The claim is 1500' long x 600' wide. The bearing for the claim block is N 35°E and S 55°E.

Monuments are 1-1/2" x 1-1/2" x 5' wood posts projecting at least four feet above the ground. Location monuments are generally set 50' inside the Northeast or Southwest endline along the center of each claim unless otherwise depicted.

AMC434067

When recorded return to:
Kennecott Exploration Company
224 North 2200 West
Salt Lake City, UT 84116
Attn: Land Department

RECEIVED
SEP 21 10 33
PHOENIX, ARIZONA

ARIZONA NOTICE OF LOCATION
(LODE CLAIM)

NOTICE IS HEREBY GIVEN THAT KENNECOTT EXPLORATION COMPANY, whose mailing address is 224 North 2200 West, Salt Lake City, Utah 84116 by its undersigned officer, makes this location of the CE064 Lode Mining Claim, in La Paz County, Arizona.

The general course of the claim is from the Northeast to Southwest, and said claim is within the:

<u>Quarter</u>	<u>Section</u>	<u>Township</u>	<u>Range</u>
SW	3	2N	11W

G&SRM, La Paz County, Arizona.


This claim is 1500 feet in length and 600 feet in width. This Notice of Location is posted on the centerline of the claim. The claim runs from the location monument on which this notice is posted 50 feet in a northeasterly direction to the Northeast end line and 1450 feet in a southwesterly direction to the Southwest end line. The claim boundaries are marked by six monuments, one at each corner and one at the center of each endline. The location monument on which this notice is posted is situated within Section 3, Township 2N, Range 11W, G&SRM, La Paz County, Arizona and is approximately 17522 feet East and 9104 feet South from the SE corner of Section 25, Township 3 North, Range 12 West, G&SRM, La Paz County, Arizona.

The undersigned claims the ground as depicted on the map that is attached to a copy of this Notice of Location filed in the office of the County Recorder, La Paz County, Arizona.

The claim has been monumented in accordance with State and Federal law. Corner, end centers and location monuments are posts, 1-1/2" x 1-1/2" x 5' projecting at least 4' above the ground.

Located, dated and posted on the ground the 7th day of September, 2015.

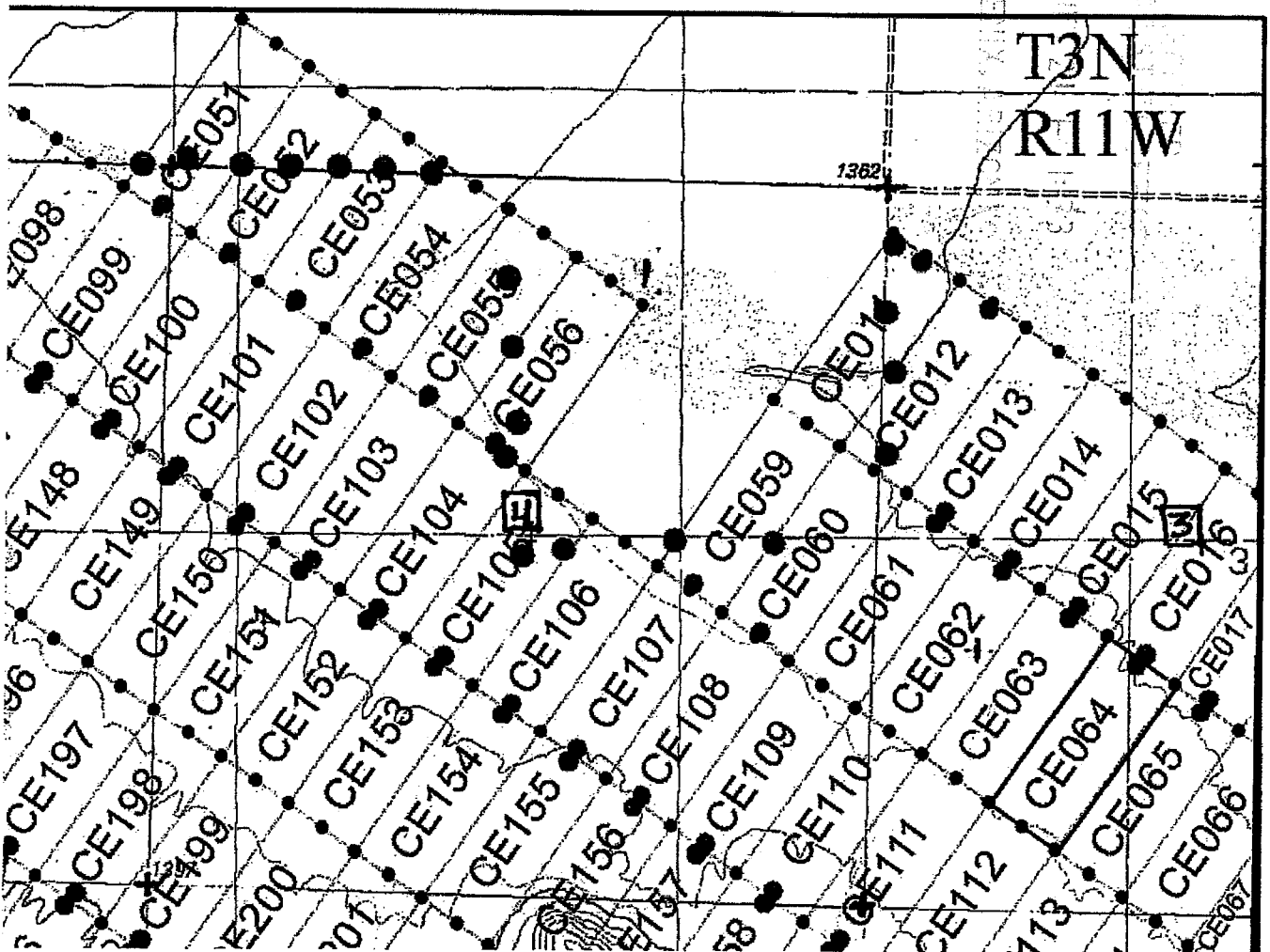
KENNECOTT EXPLORATION COMPANY



By: Erik Best, its Operating Officer

AMC434068

Lode Mining Claim Map of the **CE064** Lode Claim,
attached to and made a part of the Location Notice.



The scale is generally 1" = 2000'. GN ↑

The Claim is located in: Section(s) 3, T2N, R11W, G&SRM, La Paz County, Arizona.

TIE: The Location Monument of this claim is approximately 17522 feet East and 9104 feet South from the SE corner of Section 25, T3N, R12W, G&SRM, La Paz County, Arizona. The claim is 1500' long x 600' wide. The bearing for the claim block is N 35°E and S 55°E.

Monuments are 1-1/2" x 1-1/2" x 5' wood posts projecting at least four feet above the ground. Location monuments are generally set 50' inside the Northeast or Southwest endline along the center of each claim unless otherwise depicted.

AMC 434068

When recorded return to:
Kennecott Exploration Company
224 North 2200 West
Salt Lake City, UT 84116
Attn: Land Department

PROCESSED
SEP 21 10 13 AM
COUNTY RECORDER
LA PAZ COUNTY ARIZONA

ARIZONA NOTICE OF LOCATION
(LODE CLAIM)

NOTICE IS HEREBY GIVEN THAT KENNECOTT EXPLORATION COMPANY, whose mailing address is 224 North 2200 West, Salt Lake City, Utah 84116 by its undersigned officer, makes this location of the CE065 Lode Mining Claim, in La Paz County, Arizona.

The general course of the claim is from the Northeast to Southwest, and said claim is within the:

<u>Quarter</u>	<u>Section</u>	<u>Township</u>	<u>Range</u>
SW	3	2N	11W

G&SRM, La Paz County, Arizona.

This claim is 1500 feet in length and 600 feet in width. This Notice of Location is posted on the centerline of the claim. The claim runs from the location monument on which this notice is posted 50 feet in a northeasterly direction to the Northeast end line and 1450 feet in a southwesterly direction to the Southwest end line. The claim boundaries are marked by six monuments, one at each corner and one at the center of each endline. The location monument on which this notice is posted is situated within Section 3, Township 2N, Range 11W, G&SRM, La Paz County, Arizona and is approximately 18006 feet East and 9443 feet South from the SE corner of Section 25, Township 3 North, Range 12 West, G&SRM, La Paz County, Arizona.

The undersigned claims the ground as depicted on the map that is attached to a copy of this Notice of Location filed in the office of the County Recorder, La Paz County, Arizona.

The claim has been monumented in accordance with State and Federal law. Corner, end centers and location monuments are posts, 1-1/2" x 1-1/2" x 5' projecting at least 4' above the ground.

Located, dated and posted on the ground the 7th day of September, 2015.

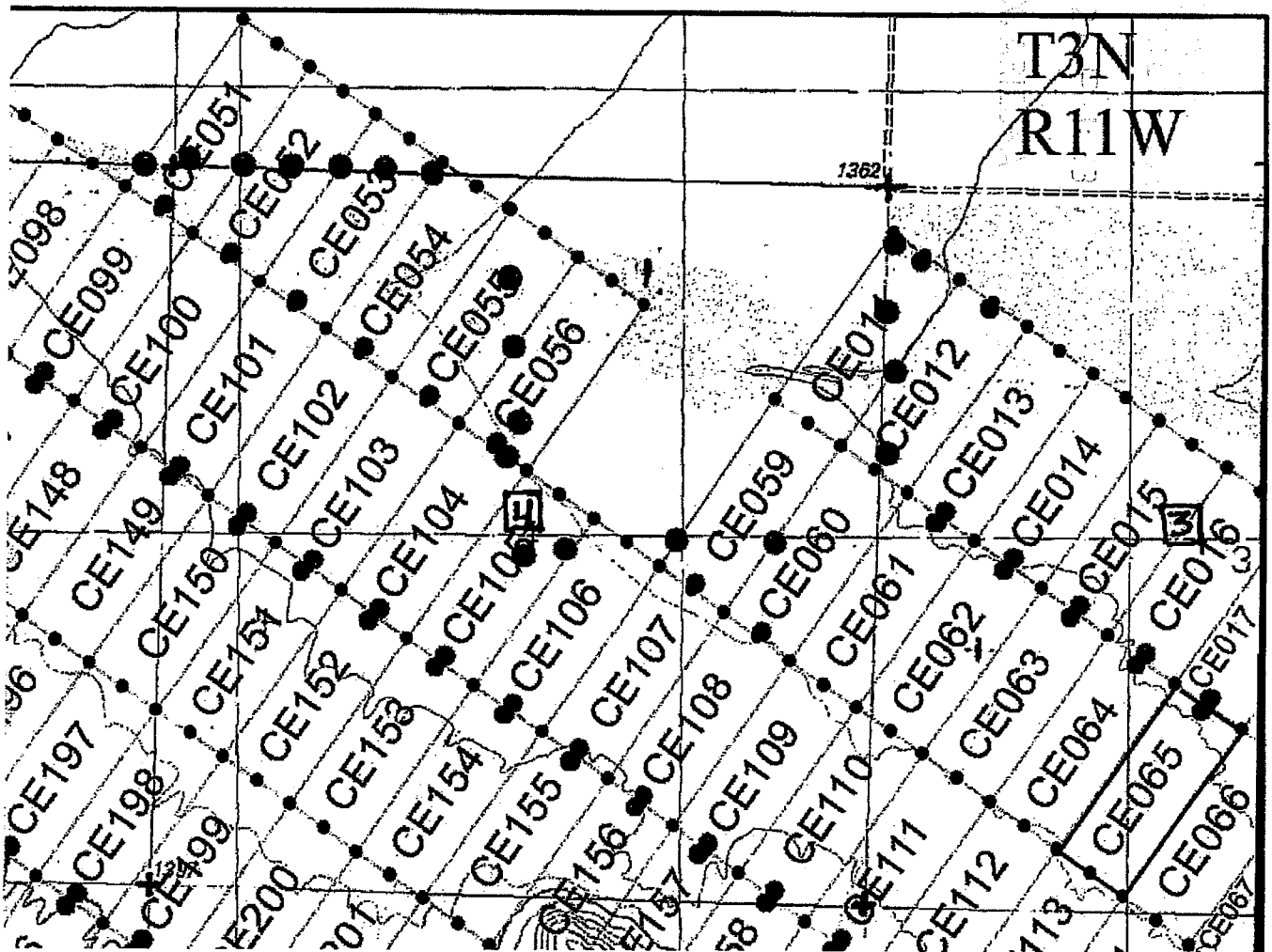
KENNECOTT EXPLORATION COMPANY



By: Erik Best, its Operating Officer

AMC434069

Lode Mining Claim Map of the **CE065** Lode Claim,
attached to and made a part of the Location Notice.



The scale is generally 1" = 2000'. GN ↑

The Claim is located in: Section(s) 3, T2N, R11W, G&SRM, La Paz County, Arizona.

TIE: The Location Monument of this claim is approximately 18006 feet East and 9443 feet South from the SE corner of Section 25, T3N, R12W, G&SRM, La Paz County, Arizona. The claim is 1500' long x 600' wide. The bearing for the claim block is N 35°E and S 55°E.

Monuments are 1-1/2" x 1-1/2" x 5' wood posts projecting at least four feet above the ground. Location monuments are generally set 50' inside the Northeast or Southwest endline along the center of each claim unless otherwise depicted.

AMC434069

When recorded return to:
Kennecott Exploration Company
224 North 2200 West
Salt Lake City, UT 84116
Attn: Land Department

RECORDED
INDEXED
SEP 11 2015
COUNTY RECORDER
LA PAZ COUNTY ARIZONA

ARIZONA NOTICE OF LOCATION
(LODE CLAIM)

NOTICE IS HEREBY GIVEN THAT KENNECOTT EXPLORATION COMPANY, whose mailing address is 224 North 2200 West, Salt Lake City, Utah 84116 by its undersigned officer, makes this location of the CE066 Lode Mining Claim, in La Paz County, Arizona.

The general course of the claim is from the Northeast to Southwest, and said claim is within the:

<u>Quarter</u>	<u>Section</u>	<u>Township</u>	<u>Range</u>
SE	3	2N	11W
SW	3	2N	11W
NW	10	2N	11W

G&SRM, La Paz County, Arizona.

This claim is 1500 feet in length and 600 feet in width. This Notice of Location is posted on the centerline of the claim. The claim runs from the location monument on which this notice is posted 50 feet in a northeasterly direction to the Northeast end line and 1450 feet in a southwesterly direction to the Southwest end line. The claim boundaries are marked by six monuments, one at each corner and one at the center of each endline. The location monument on which this notice is posted is situated within Section 3, Township 2N, Range 11W, G&SRM, La Paz County, Arizona and is approximately 18509 feet East and 9795 feet South from the SE corner of Section 25, Township 3 North, Range 12 West, G&SRM, La Paz County, Arizona.

The undersigned claims the ground as depicted on the map that is attached to a copy of this Notice of Location filed in the office of the County Recorder, La Paz County, Arizona.

The claim has been monumented in accordance with State and Federal law. Corner, end centers and location monuments are posts, 1-1/2" x 1-1/2" x 5' projecting at least 4' above the ground.

Located, dated and posted on the ground the 7th day of September, 2015.

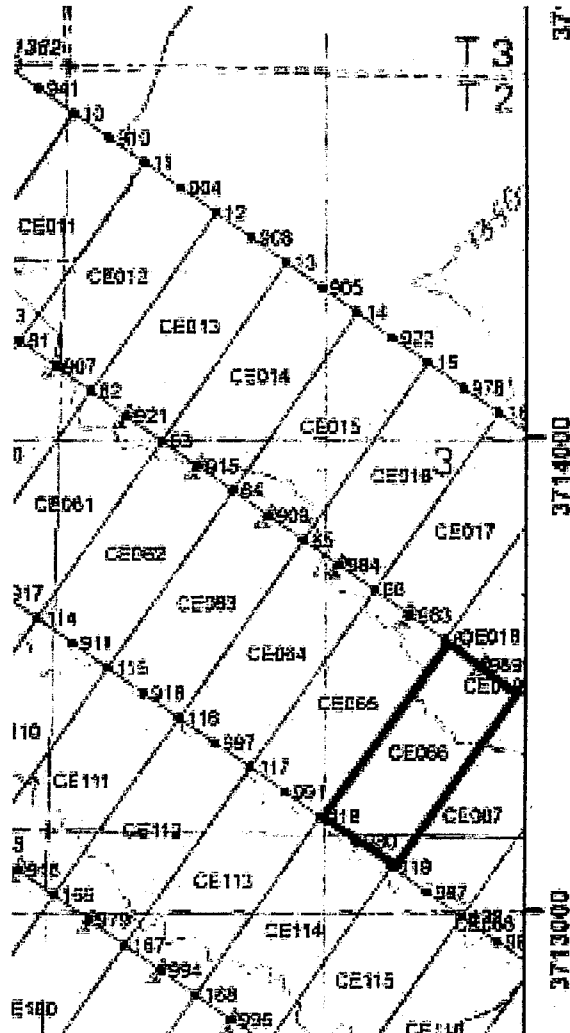
KENNECOTT EXPLORATION COMPANY



By: Erik Best, its Operating Officer

AMC 434070

Lode Mining Claim Map of the **CE066** Lode Claim,
attached to and made a part of the Location Notice.



PROPERTY RECORD
 200-0121-0-423
 200-0121-0-423

AMC434070

The scale is generally 1" = 2000'. GN ↑

The Claim is located in: Section(s) 3, 10, T2N, R11W, G&SRM, La Paz County, Arizona.

TIE: The Location Monument of this claim is approximately 18509 feet East and 9795 feet South from the SE corner of Section 25, T3N, R12W, G&SRM, La Paz County, Arizona. The claim is 1500' long x 600' wide. The bearing for the claim block is N 35°E and S 55°E.

Monuments are 1-1/2" x 1-1/2" x 5' wood posts projecting at least four feet above the ground. Location monuments are generally set 50' inside the Northeast or Southwest endline along the center of each claim unless otherwise depicted.

When recorded return to:
Kennecott Exploration Company
224 North 2200 West
Salt Lake City, UT 84116
Attn: Land Department

RECORDED
SEP 10 10 10 AM '15
COUNTY RECORDER
LA PAZ COUNTY ARIZONA

ARIZONA NOTICE OF LOCATION
(LODE CLAIM)

NOTICE IS HEREBY GIVEN THAT KENNECOTT EXPLORATION COMPANY, whose mailing address is 224 North 2200 West, Salt Lake City, Utah 84116 by its undersigned officer, makes this location of the CE067 Lode Mining Claim, in La Paz County, Arizona.

The general course of the claim is from the Northeast to Southwest, and said claim is within the:

<u>Quarter</u>	<u>Section</u>	<u>Township</u>	<u>Range</u>
SE	3	2N	11W
SW	3	2N	11W
NE	10	2N	11W
NW	10	2N	11W

G&SRM, La Paz County, Arizona.

This claim is 1500 feet in length and 600 feet in width. This Notice of Location is posted on the centerline of the claim. The claim runs from the location monument on which this notice is posted 50 feet in a northeasterly direction to the Northeast end line and 1450 feet in a southwesterly direction to the Southwest end line. The claim boundaries are marked by six monuments, one at each corner and one at the center of each endline. The location monument on which this notice is posted is situated within Section 3, Township 2N, Range 11W, G&SRM, La Paz County, Arizona and is approximately 19006 feet East and 10143 feet South from the SE corner of Section 25, Township 3 North, Range 12 West, G&SRM, La Paz County, Arizona.

The undersigned claims the ground as depicted on the map that is attached to a copy of this Notice of Location filed in the office of the County Recorder, La Paz County, Arizona.

The claim has been monumented in accordance with State and Federal law. Corner, end centers and location monuments are posts, 1-1/2" x 1-1/2" x 5' projecting at least 4' above the ground.

Located, dated and posted on the ground the 7th day of September, 2015.

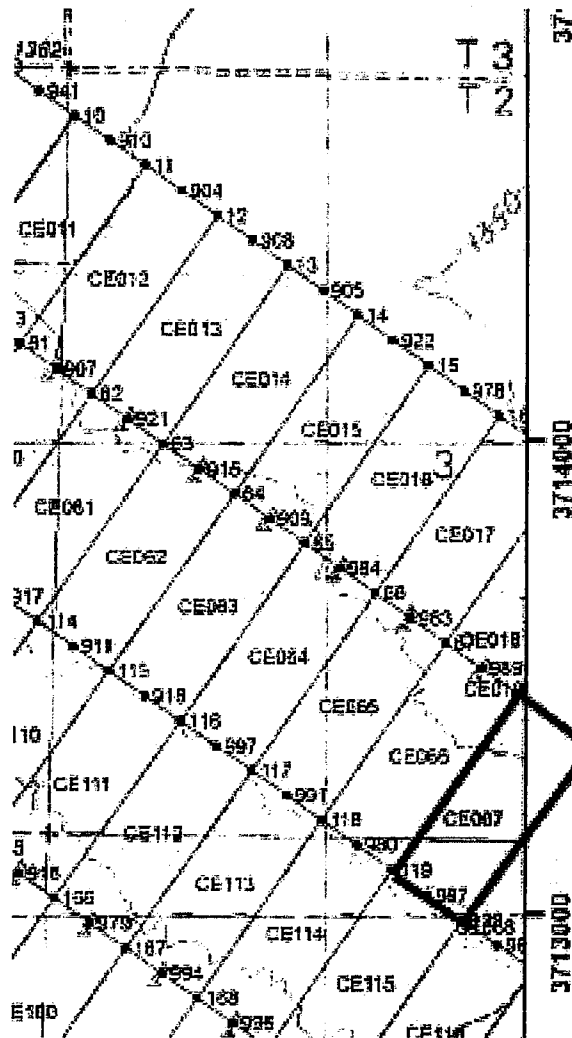
KENNECOTT EXPLORATION COMPANY



By: Erik Best, its Operating Officer

AMC 4340711

Lode Mining Claim Map of the **CE067** Lode Claim,
attached to and made a part of the Location Notice.



The scale is generally 1" = 2000". GN ↑

The Claim is located in: Section(s) 3, 10, T2N, R11W, G&SRM, La Paz County, Arizona.

TIE: The Location Monument of this claim is approximately 19006 feet East and 10143 feet South from the SE corner of Section 25, T3N, R12W, G&SRM, La Paz County, Arizona. The claim is 1500' long x 600' wide. The bearing for the claim block is N 35°E and S 55°E.

Monuments are 1-1/2" x 1-1/2" x 5' wood posts projecting at least four feet above the ground. Location monuments are generally set 50' inside the Northeast or Southwest endline along the center of each claim unless otherwise depicted.

AMC434071

When recorded return to:
Kennecott Exploration Company
224 North 2200 West
Salt Lake City, UT 84116
Attn: Land Department

ARIZONA NOTICE OF LOCATION
(LODE CLAIM)

NOTICE IS HEREBY GIVEN THAT KENNECOTT EXPLORATION COMPANY, whose mailing address is 224 North 2200 West, Salt Lake City, Utah 84116 by its undersigned officer, makes this location of the CE068 Lode Mining Claim, in La Paz County, Arizona.

The general course of the claim is from the Northeast to Southwest, and said claim is within the:

<u>Quarter</u>	<u>Section</u>	<u>Township</u>	<u>Range</u>
SE	3	2N	11W
NE	10	2N	11W

G&SRM, La Paz County, Arizona.

This claim is 1500 feet in length and 600 feet in width. This Notice of Location is posted on the centerline of the claim. The claim runs from the location monument on which this notice is posted 50 feet in a northeasterly direction to the Northeast end line and 1450 feet in a southwesterly direction to the Southwest end line. The claim boundaries are marked by six monuments, one at each corner and one at the center of each endline. The location monument on which this notice is posted is situated within Section 3, Township 2N, Range 11W, G&SRM, La Paz County, Arizona and is approximately 19499 feet East and 10488 feet South from the SE corner of Section 25, Township 3 North, Range 12 West, G&SRM, La Paz County, Arizona.

The undersigned claims the ground as depicted on the map that is attached to a copy of this Notice of Location filed in the office of the County Recorder, La Paz County, Arizona.

The claim has been monumented in accordance with State and Federal law. Corner, end centers and location monuments are posts, 1-1/2" x 1-1/2" x 5' projecting at least 4' above the ground.

Located, dated and posted on the ground the 6th day of September, 2015.

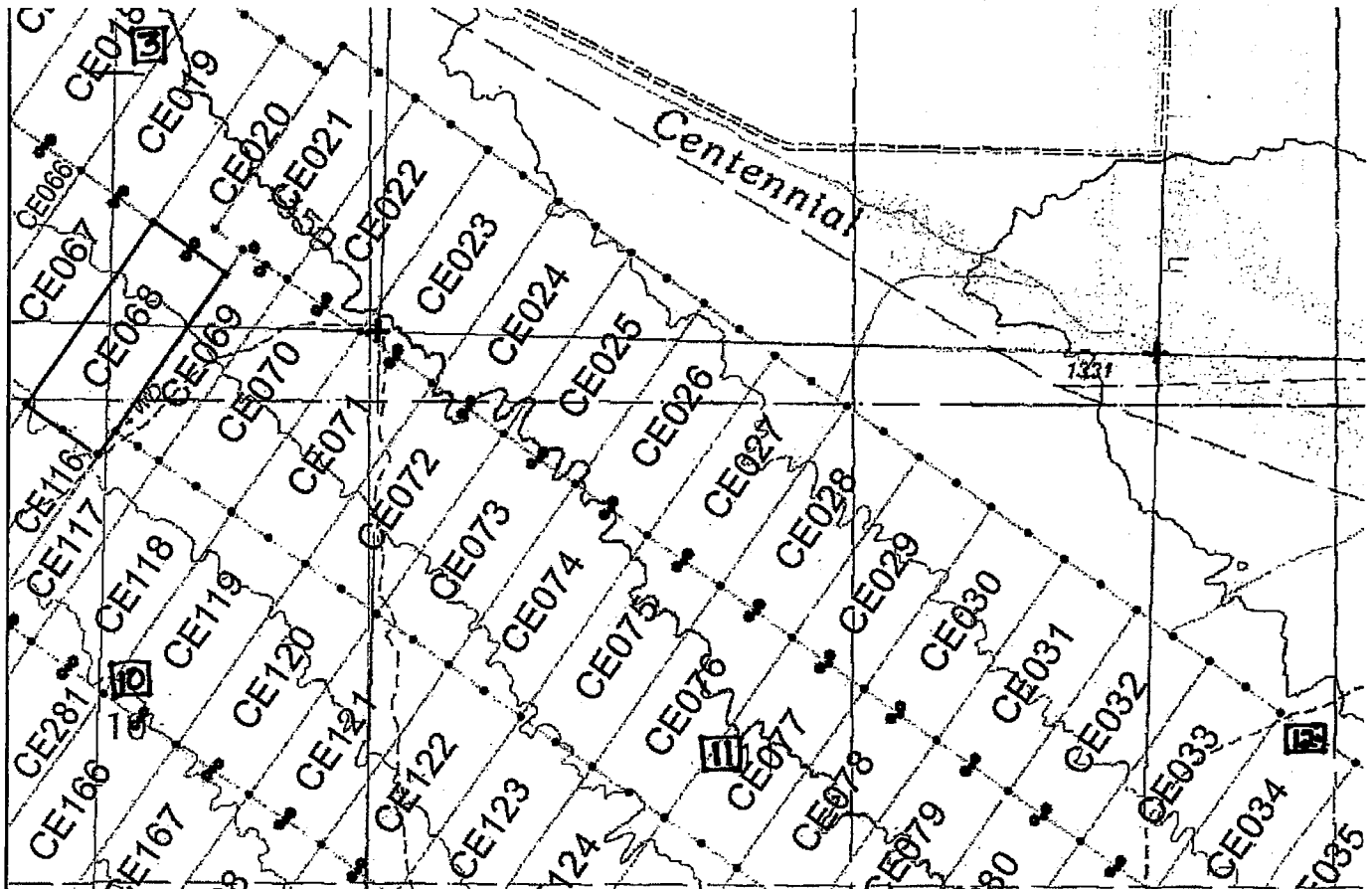
KENNECOTT EXPLORATION COMPANY



By: Erik Best, its Operating Officer

AMC434072

Lode Mining Claim Map of the **CE068** Lode Claim,
attached to and made a part of the Location Notice.



The scale is generally 1" = 2000". GN ↑

The Claim is located in: Section(s) 3, 10, T2N, R11W, G&SRM, La Paz County, Arizona.

TIE: The Location Monument of this claim is approximately 19499 feet East and 10488 feet South from the SE corner of Section 25, T3N, R12W, G&SRM, La Paz County, Arizona. The claim is 1500' long x 600' wide. The bearing for the claim block is N 35°E and S 55°E.

Monuments are 1-1/2" x 1-1/2" x 5' wood posts projecting at least four feet above the ground. Location monuments are generally set 50' inside the Northeast or Southwest endline along the center of each claim unless otherwise depicted.

AMC434072

When recorded return to:
Kennecott Exploration Company
224 North 2200 West
Salt Lake City, UT 84116
Attn: Land Department

RECEIVED
BLM AZ STATE OFFICE
2015 OCT 21 P 1:34
PHOENIX, ARIZONA

ARIZONA NOTICE OF LOCATION
(LODE CLAIM)

NOTICE IS HEREBY GIVEN THAT KENNECOTT EXPLORATION COMPANY, whose mailing address is 224 North 2200 West, Salt Lake City, Utah 84116 by its undersigned officer, makes this location of the CE069 Lode Mining Claim, in La Paz County, Arizona.

The general course of the claim is from the Northeast to Southwest, and said claim is within the:

<u>Quarter</u>	<u>Section</u>	<u>Township</u>	<u>Range</u>
SE	3	2N	11W
NE	10	2N	11W

G&SRM, La Paz County, Arizona.


This claim is 1500 feet in length and 380 feet in width. This Notice of Location is posted on the centerline of the claim. The claim runs from the location monument on which this notice is posted 50 feet in a northeasterly direction to the Northeast end line and 1450 feet in a southwesterly direction to the Southwest end line. The claim boundaries are marked by six monuments, one at each corner and one at the center of each endline. The location monument on which this notice is posted is situated within Section 3, Township 2N, Range 11W, G&SRM, La Paz County, Arizona and is approximately 20005 feet East and 10592 feet South from the SE corner of Section 25, Township 3 North, Range 12 West, G&SRM, La Paz County, Arizona.

The undersigned claims the ground as depicted on the map that is attached to a copy of this Notice of Location filed in the office of the County Recorder, La Paz County, Arizona.

The claim has been monumented in accordance with State and Federal law. Corner, end centers and location monuments are posts, 1-1/2" x 1-1/2" x 5' projecting at least 4' above the ground.

Located, dated and posted on the ground the 6th day of September, 2015.

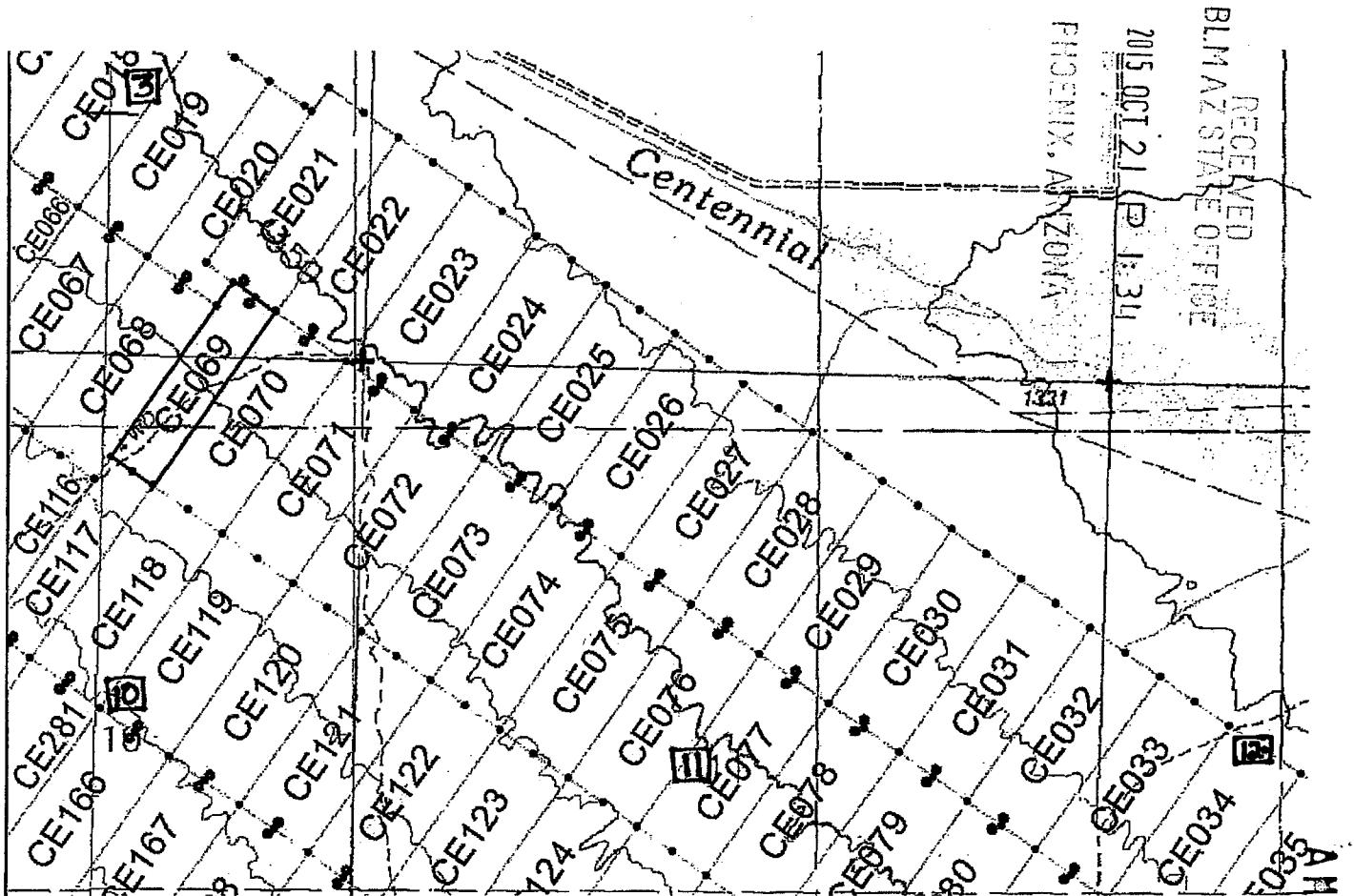
KENNECOTT EXPLORATION COMPANY



By: Erik Best, its Operating Officer

AMC434073

Lode Mining Claim Map of the **CE069** Lode Claim,
attached to and made a part of the Location Notice.



The scale is generally 1" = 2000". GN ↑

The Claim is located in: Section(s) 3, 10, T2N, R11W, G&SRM, La Paz County, Arizona.

TIE: The Location Monument of this claim is approximately 20005 feet East and 10592 feet South from the SE corner of Section 25, T3N, R12W, G&SRM, La Paz County, Arizona. The claim is 1500' long x 380' wide. The bearing for the claim block is N 35°E and S 55°E.

Monuments are 1-1/2" x 1-1/2" x 5' wood posts projecting at least four feet above the ground. Location monuments are generally set 50' inside the Northeast or Southwest endline along the center of each claim unless otherwise depicted.

When recorded return to:
Kennecott Exploration Company
224 North 2200 West
Salt Lake City, UT 84116
Attn: Land Department

RECEIVED
BLM AZ STATE OFFICE
2015 OCT 21 P 1:31
PIOSCIX, ARIZONA

ARIZONA NOTICE OF LOCATION
(LODE CLAIM)

NOTICE IS HEREBY GIVEN THAT KENNECOTT EXPLORATION COMPANY, whose mailing address is 224 North 2200 West, Salt Lake City, Utah 84116 by its undersigned officer, makes this location of the CE070 Lode Mining Claim, in La Paz County, Arizona.

The general course of the claim is from the Northeast to Southwest, and said claim is within the:

<u>Quarter</u>	<u>Section</u>	<u>Township</u>	<u>Range</u>
SE	3	2N	11W
NE	10	2N	11W

G&SRM, La Paz County, Arizona.

This claim is 1500 feet in length and 600 feet in width. This Notice of Location is posted on the centerline of the claim. The claim runs from the location monument on which this notice is posted 50 feet in a northeasterly direction to the Northeast end line and 1450 feet in a southwesterly direction to the Southwest end line. The claim boundaries are marked by six monuments, one at each corner and one at the center of each endline. The location monument on which this notice is posted is situated within Section 3, Township 2N, Range 11W, G&SRM, La Paz County, Arizona and is approximately 20382 feet East and 10856 feet South from the SE corner of Section 25, Township 3 North, Range 12 West, G&SRM, La Paz County, Arizona.

The undersigned claims the ground as depicted on the map that is attached to a copy of this Notice of Location filed in the office of the County Recorder, La Paz County, Arizona.

The claim has been monumented in accordance with State and Federal law. Corner, end centers and location monuments are posts, 1-1/2" x 1-1/2" x 5' projecting at least 4' above the ground.

Located, dated and posted on the ground the 6th day of September, 2015.

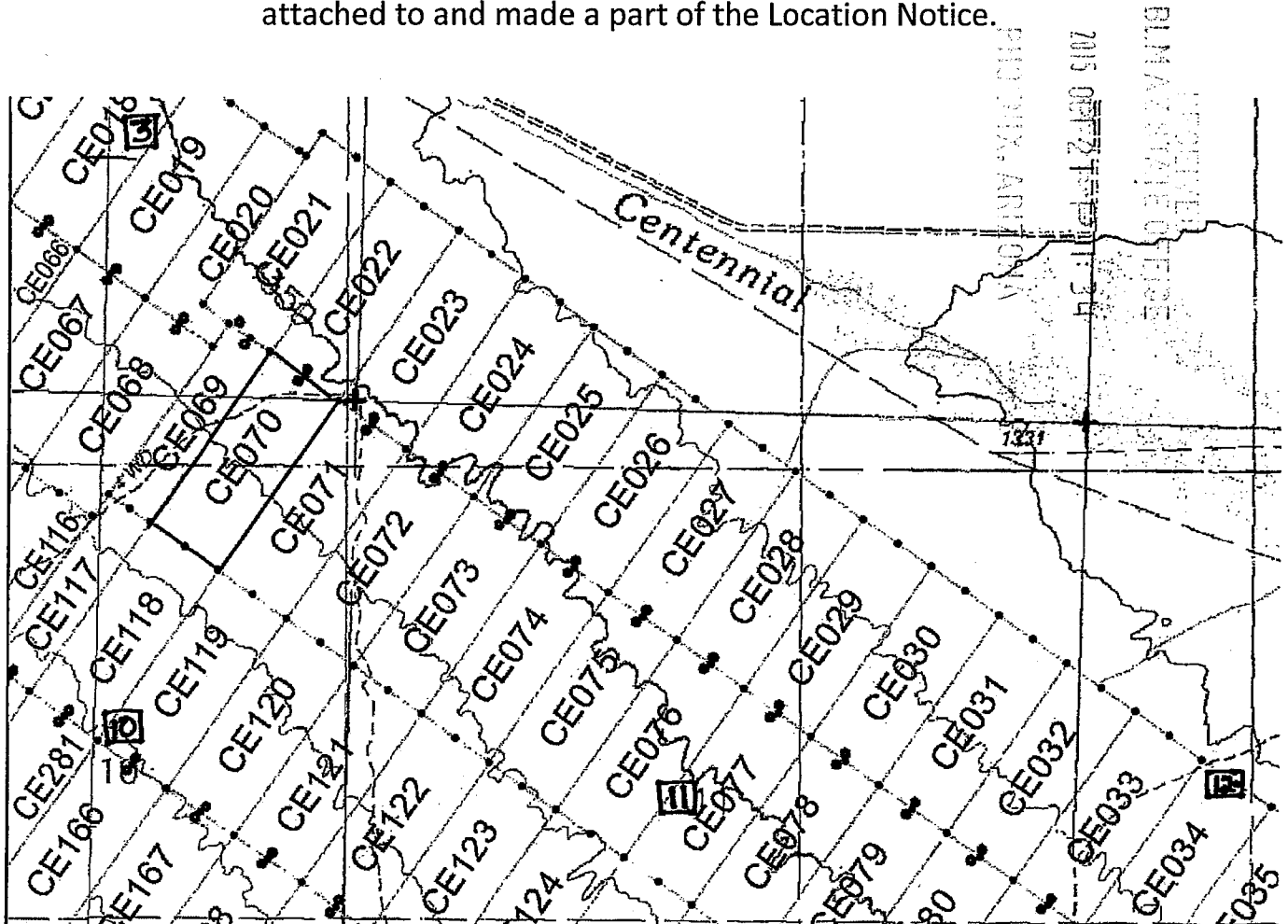
KENNECOTT EXPLORATION COMPANY



By: Erik Best, its Operating Officer

AMC434074

Lode Mining Claim Map of the **CE070** Lode Claim,
attached to and made a part of the Location Notice.



The scale is generally 1" = 2000". GN ↑

The Claim is located in: Section(s) 3, 10, T2N, R11W, G&SRM, La Paz County, Arizona.

TIE: The Location Monument of this claim is approximately 20382 feet East and 10856 feet South from the SE corner of Section 25, T3N, R12W, G&SRM, La Paz County, Arizona. The claim is 1500' long x 600' wide. The bearing for the claim block is N 35°E and S 55°E.

Monuments are 1-1/2" x 1-1/2" x 5' wood posts projecting at least four feet above the ground. Location monuments are generally set 50' inside the Northeast or Southwest endline along the center of each claim unless otherwise depicted.

AMC434074

When recorded return to:
Kennecott Exploration Company
224 North 2200 West
Salt Lake City, UT 84116
Attn: Land Department

RECEIVED
PLMAD STATE OF
2015 OCT 21 P 1
PHOENIX, ARIZONA

ARIZONA NOTICE OF LOCATION
(LODE CLAIM)

NOTICE IS HEREBY GIVEN THAT KENNECOTT EXPLORATION COMPANY, whose mailing address is 224 North 2200 West, Salt Lake City, Utah 84116 by its undersigned officer, makes this location of the CE071 Lode Mining Claim, in La Paz County, Arizona.

The general course of the claim is from the Northeast to Southwest, and said claim is within the:

<u>Quarter</u>	<u>Section</u>	<u>Township</u>	<u>Range</u>
NE	10	2N	11W
NW	11	2N	11W

G&SRM, La Paz County, Arizona.


This claim is 1500 feet in length and 600 feet in width. This Notice of Location is posted on the centerline of the claim. The claim runs from the location monument on which this notice is posted 50 feet in a northeasterly direction to the Northeast end line and 1450 feet in a southwesterly direction to the Southwest end line. The claim boundaries are marked by six monuments, one at each corner and one at the center of each endline. The location monument on which this notice is posted is situated within Section 11, Township 2N, Range 11W, G&SRM, La Paz County, Arizona and is approximately 20876 feet East and 11201 feet South from the SE corner of Section 25, Township 3 North, Range 12 West, G&SRM, La Paz County, Arizona.

The undersigned claims the ground as depicted on the map that is attached to a copy of this Notice of Location filed in the office of the County Recorder, La Paz County, Arizona.

The claim has been monumented in accordance with State and Federal law. Corner, end centers and location monuments are posts, 1-1/2" x 1-1/2" x 5' projecting at least 4' above the ground.

Located, dated and posted on the ground the 6th day of September, 2015.

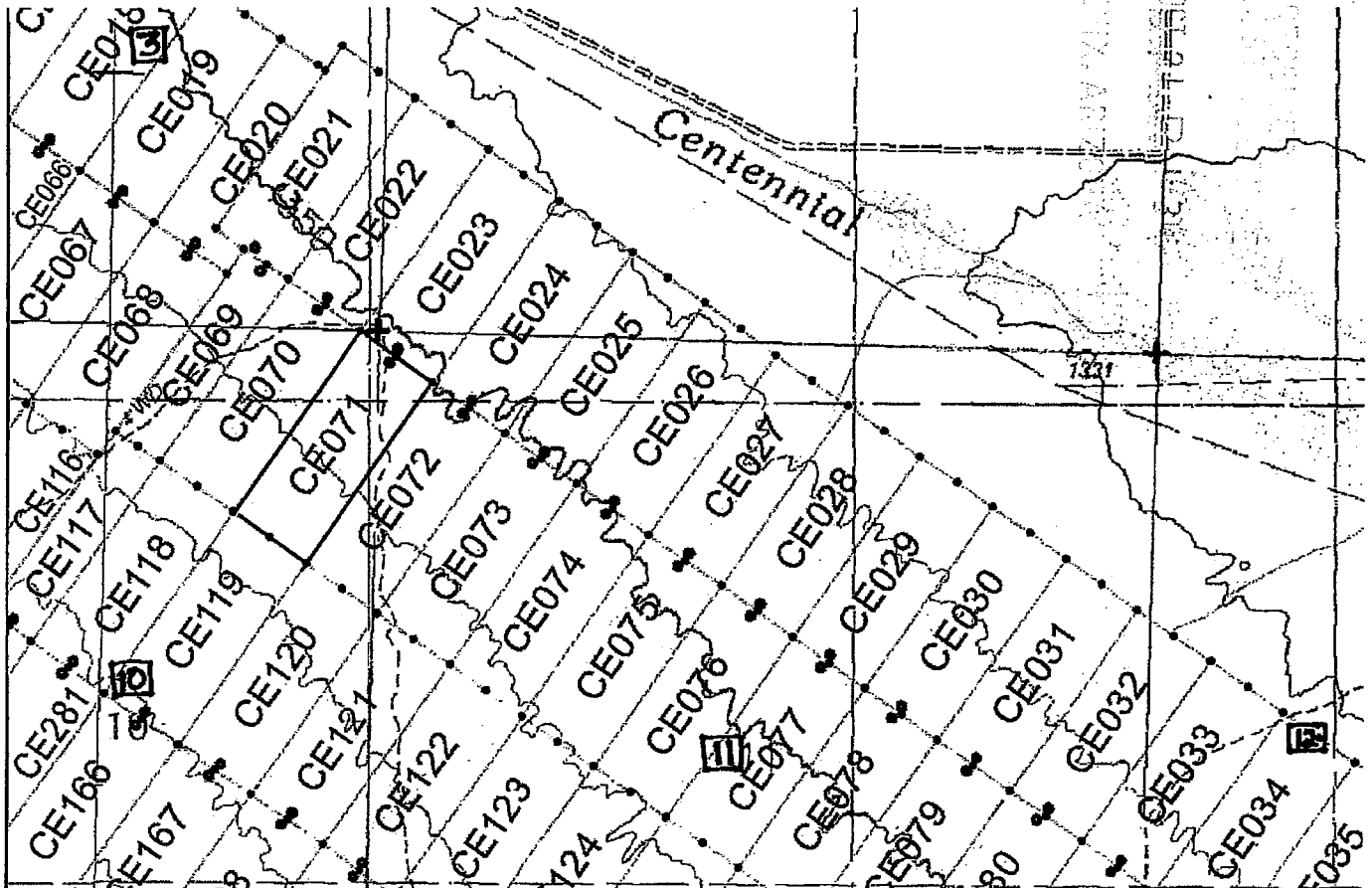
KENNECOTT EXPLORATION COMPANY



By: Erik Best, its Operating Officer

AMC434075

Lode Mining Claim Map of the **CE071** Lode Claim,
attached to and made a part of the Location Notice.



The scale is generally 1" = 2000". GN ↑

The Claim is located in: Section(s) 10, 11, T2N, R11W, G&SRM, La Paz County, Arizona.

TIE: The Location Monument of this claim is approximately 20876 feet East and 11201 feet South from the SE corner of Section 25, T3N, R12W, G&SRM, La Paz County, Arizona. The claim is 1500' long x 600' wide. The bearing for the claim block is N 35°E and S 55°E.

Monuments are 1-1/2" x 1-1/2" x 5' wood posts projecting at least four feet above the ground. Location monuments are generally set 50' inside the Northeast or Southwest endline along the center of each claim unless otherwise depicted.

AMC 434075

When recorded return to:
Kennecott Exploration Company
224 North 2200 West
Salt Lake City, UT 84116
Attn: Land Department

RECEIVED
BLM AZ STATE OFFICE
2015 OCT 21 P 1:34
PHOENIX, ARIZONA

ARIZONA NOTICE OF LOCATION
(LODE CLAIM)

NOTICE IS HEREBY GIVEN THAT KENNECOTT EXPLORATION COMPANY, whose mailing address is 224 North 2200 West, Salt Lake City, Utah 84116 by its undersigned officer, makes this location of the CE072 Lode Mining Claim, in La Paz County, Arizona.

The general course of the claim is from the Northeast to Southwest, and said claim is within the:

<u>Quarter</u>	<u>Section</u>	<u>Township</u>	<u>Range</u>
NE	10	2N	11W
NW	11	2N	11W

G&SRM, La Paz County, Arizona.


This claim is 1500 feet in length and 600 feet in width. This Notice of Location is posted on the centerline of the claim. The claim runs from the location monument on which this notice is posted 50 feet in a northeasterly direction to the Northeast end line and 1450 feet in a southwesterly direction to the Southwest end line. The claim boundaries are marked by six monuments, one at each corner and one at the center of each endline. The location monument on which this notice is posted is situated within Section 11, Township 2N, Range 11W, G&SRM, La Paz County, Arizona and is approximately 21375 feet East and 11551 feet South from the SE corner of Section 25, Township 3 North, Range 12 West, G&SRM, La Paz County, Arizona.

The undersigned claims the ground as depicted on the map that is attached to a copy of this Notice of Location filed in the office of the County Recorder, La Paz County, Arizona.

The claim has been monumented in accordance with State and Federal law. Corner, end centers and location monuments are posts, 1-1/2" x 1-1/2" x 5' projecting at least 4' above the ground.

Located, dated and posted on the ground the 6th day of September, 2015.

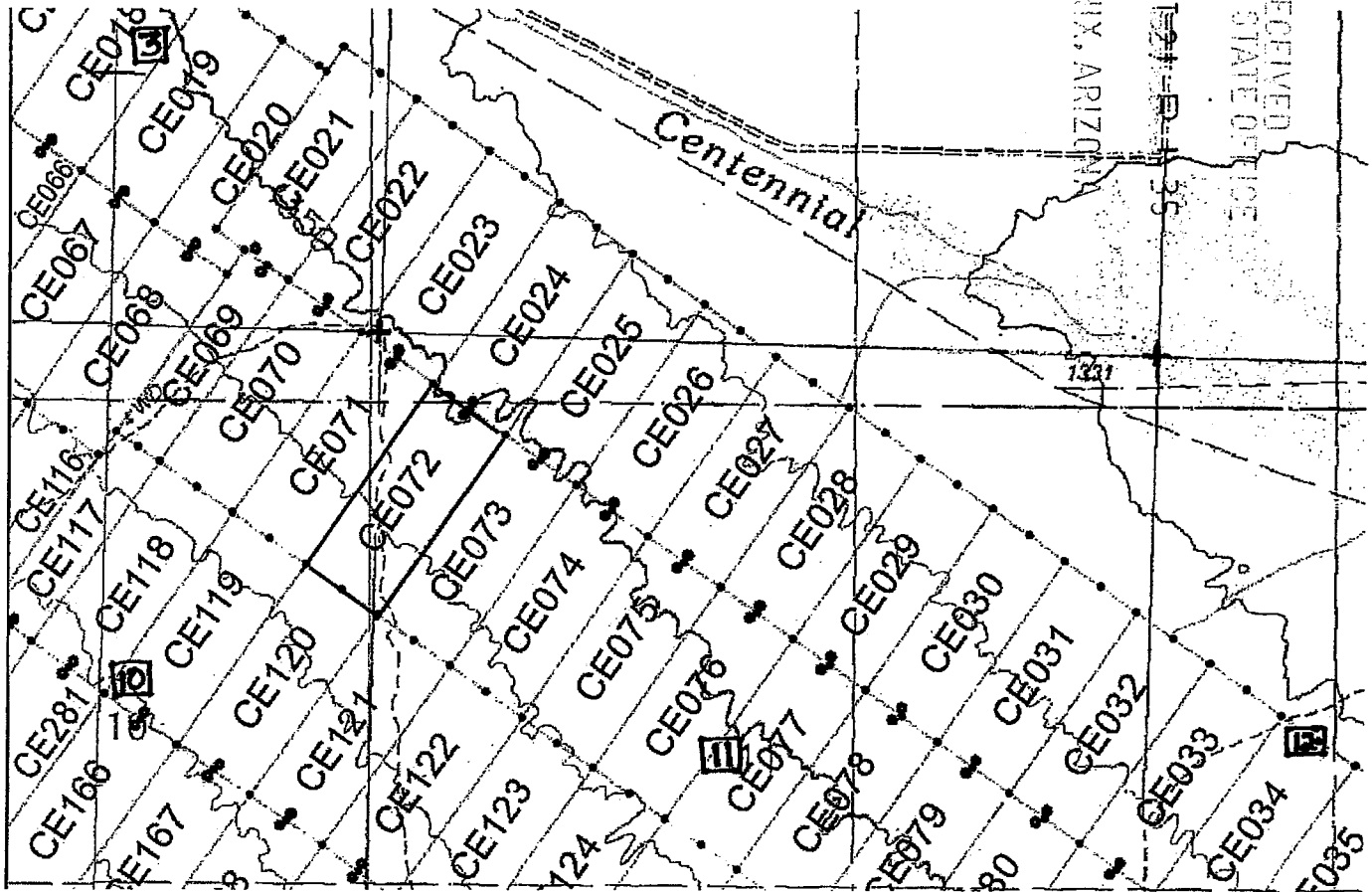
KENNECOTT EXPLORATION COMPANY



By: Erik Best, its Operating Officer

AMC 434076

Lode Mining Claim Map of the **CE072** Lode Claim,
attached to and made a part of the Location Notice.



The scale is generally 1" = 2000". GN ↑

The Claim is located in: Section(s) 10, 11, T2N, R11W, G&SRM, La Paz County, Arizona.

TIE: The Location Monument of this claim is approximately 21375 feet East and 11551 feet South from the SE corner of Section 25, T3N, R12W, G&SRM, La Paz County, Arizona. The claim is 1500' long x 600' wide. The bearing for the claim block is N 35°E and S 55°E.

Monuments are 1-1/2" x 1-1/2" x 5' wood posts projecting at least four feet above the ground. Location monuments are generally set 50' inside the Northeast or Southwest endline along the center of each claim unless otherwise depicted.

AHC434076

When recorded return to:
Kennecott Exploration Company
224 North 2200 West
Salt Lake City, UT 84116
Attn: Land Department

RECEIVED
BLM AZ STATE OFFICE
2015 OCT 21 P 1:35
PHOENIX, ARIZONA

ARIZONA NOTICE OF LOCATION
(LODE CLAIM)

NOTICE IS HEREBY GIVEN THAT KENNECOTT EXPLORATION COMPANY, whose mailing address is 224 North 2200 West, Salt Lake City, Utah 84116 by its undersigned officer, makes this location of the CE073 Lode Mining Claim, in La Paz County, Arizona.

The general course of the claim is from the Northeast to Southwest, and said claim is within the:

<u>Quarter</u>	<u>Section</u>	<u>Township</u>	<u>Range</u>
NW	11	2N	11W

G&SRM, La Paz County, Arizona.


This claim is 1500 feet in length and 600 feet in width. This Notice of Location is posted on the centerline of the claim. The claim runs from the location monument on which this notice is posted 50 feet in a northeasterly direction to the Northeast end line and 1450 feet in a southwesterly direction to the Southwest end line. The claim boundaries are marked by six monuments, one at each corner and one at the center of each endline. The location monument on which this notice is posted is situated within Section 11, Township 2N, Range 11W, G&SRM, La Paz County, Arizona and is approximately 21856 feet East and 11888 feet South from the SE corner of Section 25, Township 3 North, Range 12 West, G&SRM, La Paz County, Arizona.

The undersigned claims the ground as depicted on the map that is attached to a copy of this Notice of Location filed in the office of the County Recorder, La Paz County, Arizona.

The claim has been monumented in accordance with State and Federal law. Corner, end centers and location monuments are posts, 1-1/2" x 1-1/2" x 5' projecting at least 4' above the ground.

Located, dated and posted on the ground the 6th day of September, 2015.

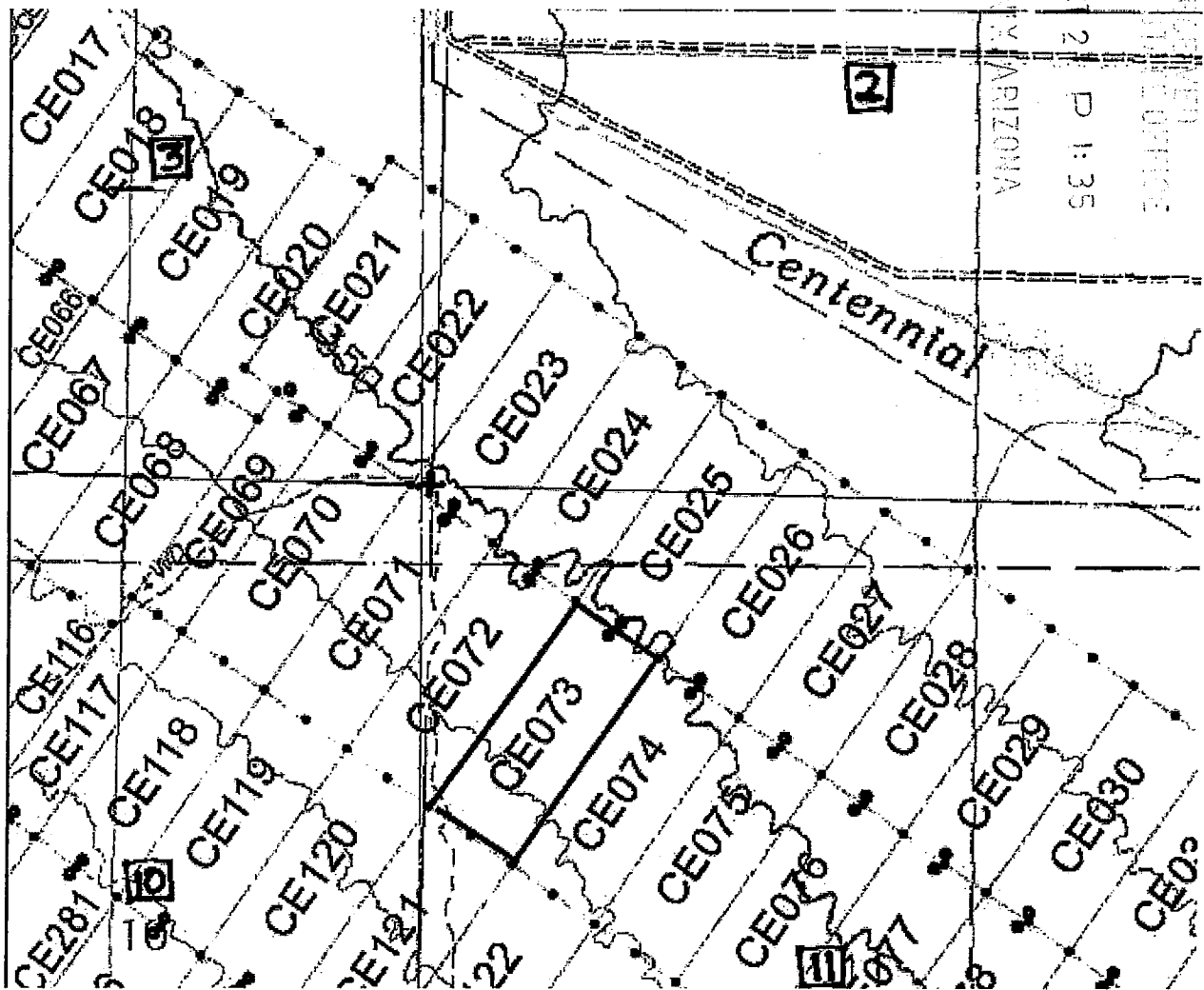
KENNECOTT EXPLORATION COMPANY



By: Erik Best, its Operating Officer

AMC 434077

Lode Mining Claim Map of the **CE073** Lode Claim,
attached to and made a part of the Location Notice.



The scale is generally 1" = 2000". GN ↑

The Claim is located in: Section(s) 11, T2N, R11W, G&SRM, La Paz County, Arizona.

TIE: The Location Monument of this claim is approximately 21856 feet East and 11888 feet South from the SE corner of Section 25, T3N, R12W, G&SRM, La Paz County, Arizona. The claim is 1500' long x 600' wide. The bearing for the claim block is N 35°E and S 55°E.

Monuments are 1-1/2" x 1-1/2" x 5' wood posts projecting at least four feet above the ground. Location monuments are generally set 50' inside the Northeast or Southwest endline along the center of each claim unless otherwise depicted.

AMC434077

When recorded return to:
Kennecott Exploration Company
224 North 2200 West
Salt Lake City, UT 84116
Attn: Land Department

RECORDED
2015 OCT 21 10:35
BLM/BLM/BLM/BLM/BLM
PHOENIX, ARIZONA

ARIZONA NOTICE OF LOCATION
(LODE CLAIM)

NOTICE IS HEREBY GIVEN THAT KENNECOTT EXPLORATION COMPANY, whose mailing address is 224 North 2200 West, Salt Lake City, Utah 84116 by its undersigned officer, makes this location of the CE074 Lode Mining Claim, in La Paz County, Arizona.

The general course of the claim is from the Northeast to Southwest, and said claim is within the:

<u>Quarter</u>	<u>Section</u>	<u>Township</u>	<u>Range</u>
NW	11	2N	11W

G&SRM, La Paz County, Arizona.

This claim is 1500 feet in length and 600 feet in width. This Notice of Location is posted on the centerline of the claim. The claim runs from the location monument on which this notice is posted 50 feet in a northeasterly direction to the Northeast end line and 1450 feet in a southwesterly direction to the Southwest end line. The claim boundaries are marked by six monuments, one at each corner and one at the center of each endline. The location monument on which this notice is posted is situated within Section 11, Township 2N, Range 11W, G&SRM, La Paz County, Arizona and is approximately 22347 feet East and 12232 feet South from the SE corner of Section 25, Township 3 North, Range 12 West, G&SRM, La Paz County, Arizona.

The undersigned claims the ground as depicted on the map that is attached to a copy of this Notice of Location filed in the office of the County Recorder, La Paz County, Arizona.

The claim has been monumented in accordance with State and Federal law. Corner, end centers and location monuments are posts, 1-1/2" x 1-1/2" x 5' projecting at least 4' above the ground.

Located, dated and posted on the ground the 6th day of September, 2015.

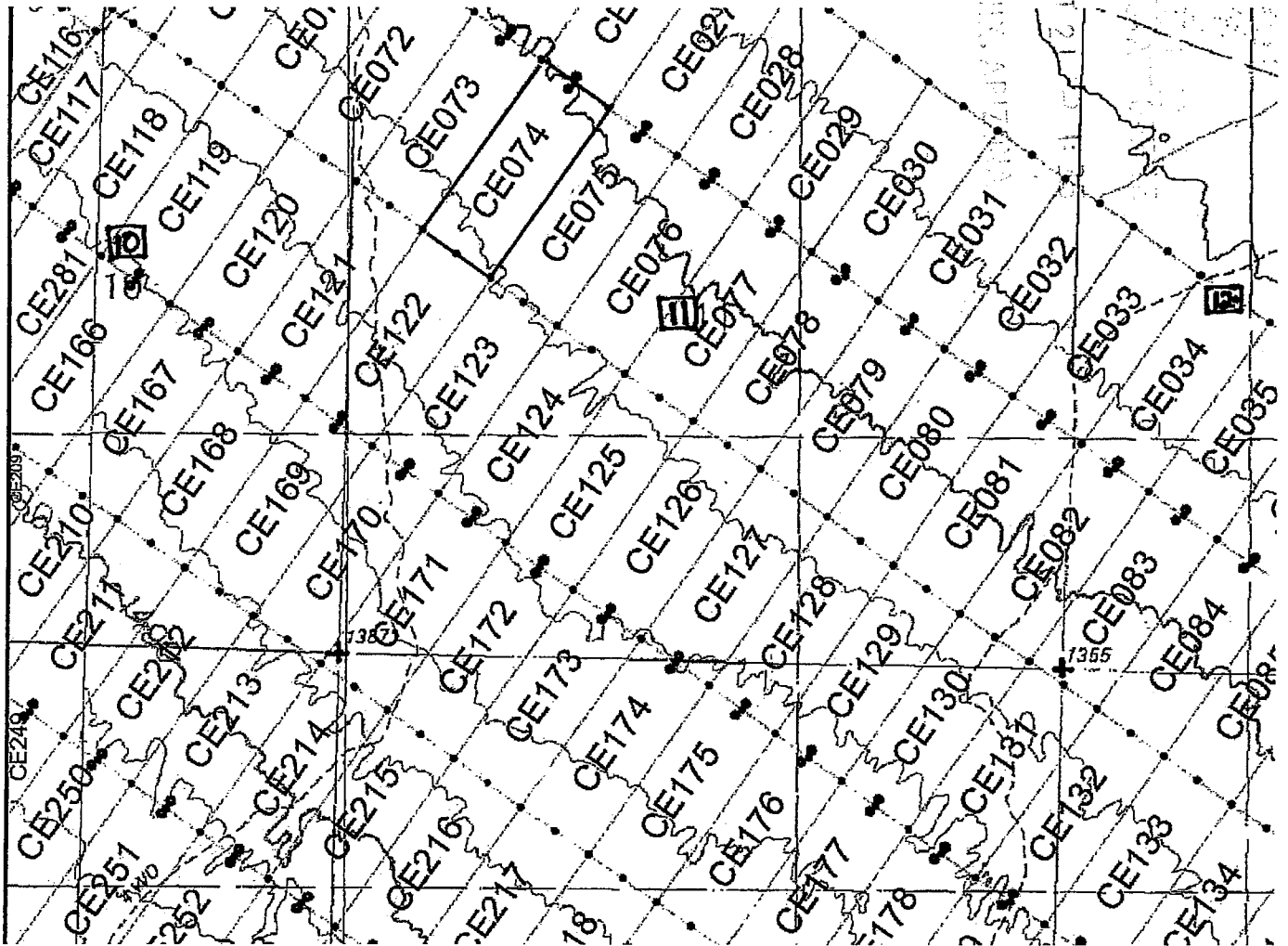
KENNECOTT EXPLORATION COMPANY



By: Erik Best, its Operating Officer

AN0434078

Lode Mining Claim Map of the **CE074** Lode Claim,
attached to and made a part of the Location Notice.



The scale is generally 1" = 2000". GN ↑

The Claim is located in: Section(s) 11, T2N, R11W, G&SRM, La Paz County, Arizona.

TIE: The Location Monument of this claim is approximately 22347 feet East and 12232 feet South from the SE corner of Section 25, T3N, R12W, G&SRM, La Paz County, Arizona. The claim is 1500' long x 600' wide. The bearing for the claim block is N 35°E and S 55°E.

Monuments are 1-1/2" x 1-1/2" x 5' wood posts projecting at least four feet above the ground. Location monuments are generally set 50' inside the Northeast or Southwest endline along the center of each claim unless otherwise depicted.

AMC434078

When recorded return to:
Kennecott Exploration Company
224 North 2200 West
Salt Lake City, UT 84116
Attn: Land Department

RECORDED
2015 OCT 21 09:43:35
PHOENIX, ARIZONA

ARIZONA NOTICE OF LOCATION
(LODE CLAIM)

NOTICE IS HEREBY GIVEN THAT KENNECOTT EXPLORATION COMPANY, whose mailing address is 224 North 2200 West, Salt Lake City, Utah 84116 by its undersigned officer, makes this location of the CE075 Lode Mining Claim, in La Paz County, Arizona.

The general course of the claim is from the Northeast to Southwest, and said claim is within the:

<u>Quarter</u>	<u>Section</u>	<u>Township</u>	<u>Range</u>
SW	11	2N	11W
NW	11	2N	11W

G&SRM, La Paz County, Arizona.

This claim is 1500 feet in length and 600 feet in width. This Notice of Location is posted on the centerline of the claim. The claim runs from the location monument on which this notice is posted 50 feet in a northeasterly direction to the Northeast end line and 1450 feet in a southwesterly direction to the Southwest end line. The claim boundaries are marked by six monuments, one at each corner and one at the center of each endline. The location monument on which this notice is posted is situated within Section 11, Township 2N, Range 11W, G&SRM, La Paz County, Arizona and is approximately 22840 feet East and 12577 feet South from the SE corner of Section 25, Township 3 North, Range 12 West, G&SRM, La Paz County, Arizona.

The undersigned claims the ground as depicted on the map that is attached to a copy of this Notice of Location filed in the office of the County Recorder, La Paz County, Arizona.

The claim has been monumented in accordance with State and Federal law. Corner, end centers and location monuments are posts, 1-1/2" x 1-1/2" x 5' projecting at least 4' above the ground.

Located, dated and posted on the ground the 5th day of September, 2015.

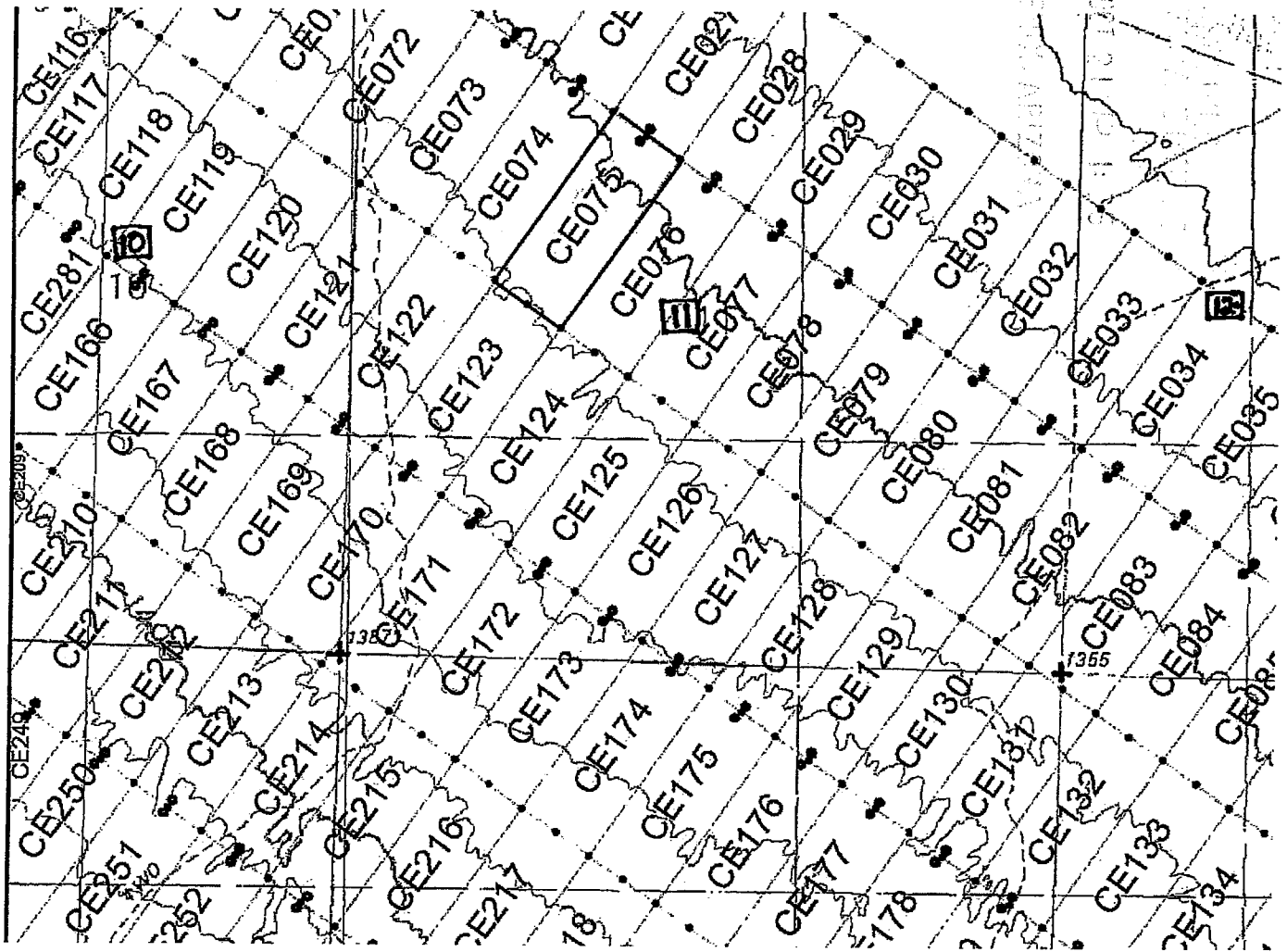
KENNECOTT EXPLORATION COMPANY



By: Erik Best, its Operating Officer

AMC434079

Lode Mining Claim Map of the **CE075** Lode Claim,
attached to and made a part of the Location Notice.



The scale is generally 1" = 2000". GN ↑

The Claim is located in: Section(s) 11, T2N, R11W, G&SRM, La Paz County, Arizona.

TIE: The Location Monument of this claim is approximately 22840 feet East and 12577 feet South from the SE corner of Section 25, T3N, R12W, G&SRM, La Paz County, Arizona. The claim is 1500' long x 600' wide. The bearing for the claim block is N 35°E and S 55°E.

Monuments are 1-1/2" x 1-1/2" x 5' wood posts projecting at least four feet above the ground. Location monuments are generally set 50' inside the Northeast or Southwest endline along the center of each claim unless otherwise depicted.

AMC 434079

When recorded return to:
Kennecott Exploration Company
224 North 2200 West
Salt Lake City, UT 84116
Attn: Land Department

RECORDED
SEP 10 2015
COUNTY RECORDER
LA PAZ COUNTY, ARIZONA

ARIZONA NOTICE OF LOCATION
(LODE CLAIM)

NOTICE IS HEREBY GIVEN THAT KENNECOTT EXPLORATION COMPANY, whose mailing address is 224 North 2200 West, Salt Lake City, Utah 84116 by its undersigned officer, makes this location of the CE076 Lode Mining Claim, in La Paz County, Arizona.

The general course of the claim is from the Northeast to Southwest, and said claim is within the:

<u>Quarter</u>	<u>Section</u>	<u>Township</u>	<u>Range</u>
NE	11	2N	11W
SW	11	2N	11W
NW	11	2N	11W

G&SRM, La Paz County, Arizona.


This claim is 1500 feet in length and 600 feet in width. This Notice of Location is posted on the centerline of the claim. The claim runs from the location monument on which this notice is posted 50 feet in a northeasterly direction to the Northeast end line and 1450 feet in a southwesterly direction to the Southwest end line. The claim boundaries are marked by six monuments, one at each corner and one at the center of each endline. The location monument on which this notice is posted is situated within Section 11, Township 2N, Range 11W, G&SRM, La Paz County, Arizona and is approximately 23326 feet East and 12917 feet South from the SE corner of Section 25, Township 3 North, Range 12 West, G&SRM, La Paz County, Arizona.

The undersigned claims the ground as depicted on the map that is attached to a copy of this Notice of Location filed in the office of the County Recorder, La Paz County, Arizona.

The claim has been monumented in accordance with State and Federal law. Corner, end centers and location monuments are posts, 1-1/2" x 1-1/2" x 5' projecting at least 4' above the ground.

Located, dated and posted on the ground the 5th day of September, 2015.

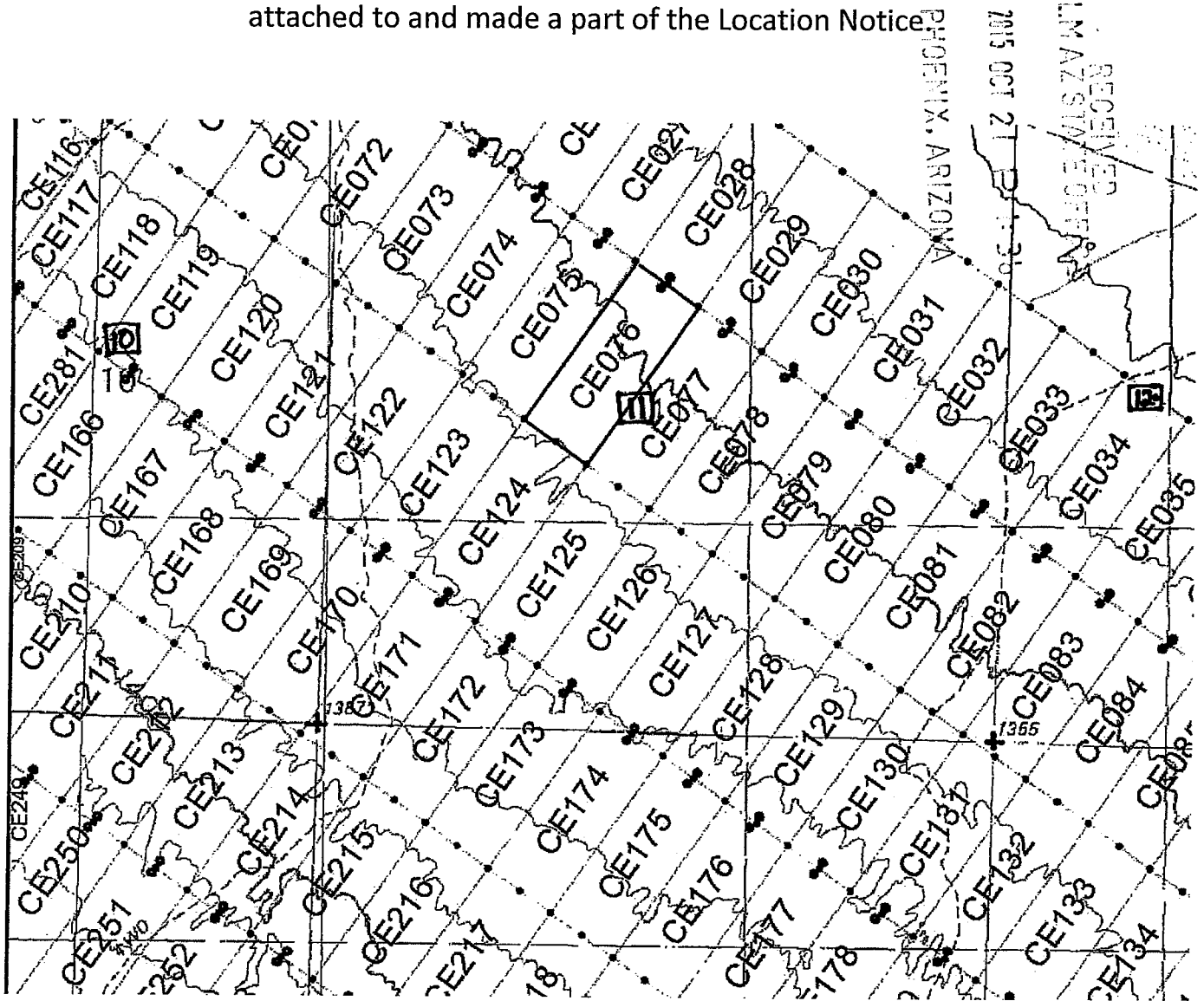
KENNECOTT EXPLORATION COMPANY



By: Erik Best, its Operating Officer

AMC 434080

Lode Mining Claim Map of the **CE076** Lode Claim,
attached to and made a part of the Location Notice



The scale is generally 1" = 2000". GN ↑

The Claim is located in: Section(s) 11, T2N, R11W, G&SRM, La Paz County, Arizona.

TIE: The Location Monument of this claim is approximately 23326 feet East and 12917 feet South from the SE corner of Section 25, T3N, R12W, G&SRM, La Paz County, Arizona. The claim is 1500' long x 600' wide. The bearing for the claim block is N 35°E and S 55°E.

Monuments are 1-1/2" x 1-1/2" x 5' wood posts projecting at least four feet above the ground. Location monuments are generally set 50' inside the Northeast or Southwest endline along the center of each claim unless otherwise depicted.

AMC 434080

When recorded return to:
Kennecott Exploration Company
224 North 2200 West
Salt Lake City, UT 84116
Attn: Land Department

RECEIVED
BLM AZ STATE OFFICE
2015 OCT 21 9 1:36
PHOENIX, ARIZONA

ARIZONA NOTICE OF LOCATION
(LODE CLAIM)

NOTICE IS HEREBY GIVEN THAT KENNECOTT EXPLORATION COMPANY, whose mailing address is 224 North 2200 West, Salt Lake City, Utah 84116 by its undersigned officer, makes this location of the CE077 Lode Mining Claim, in La Paz County, Arizona.

The general course of the claim is from the Northeast to Southwest, and said claim is within the:

<u>Quarter</u>	<u>Section</u>	<u>Township</u>	<u>Range</u>
NE	11	2N	11W
SE	11	2N	11W
SW	11	2N	11W
NW	11	2N	11W

G&SRM, La Paz County, Arizona.

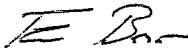
This claim is 1500 feet in length and 600 feet in width. This Notice of Location is posted on the centerline of the claim. The claim runs from the location monument on which this notice is posted 50 feet in a northeasterly direction to the Northeast end line and 1450 feet in a southwesterly direction to the Southwest end line. The claim boundaries are marked by six monuments, one at each corner and one at the center of each endline. The location monument on which this notice is posted is situated within Section 11, Township 2N, Range 11W, G&SRM, La Paz County, Arizona and is approximately 23816 feet East and 13260 feet South from the SE corner of Section 25, Township 3 North, Range 12 West, G&SRM, La Paz County, Arizona.

The undersigned claims the ground as depicted on the map that is attached to a copy of this Notice of Location filed in the office of the County Recorder, La Paz County, Arizona.

The claim has been monumented in accordance with State and Federal law. Corner, end centers and location monuments are posts, 1-1/2" x 1-1/2" x 5' projecting at least 4' above the ground.

Located, dated and posted on the ground the 5th day of September, 2015.

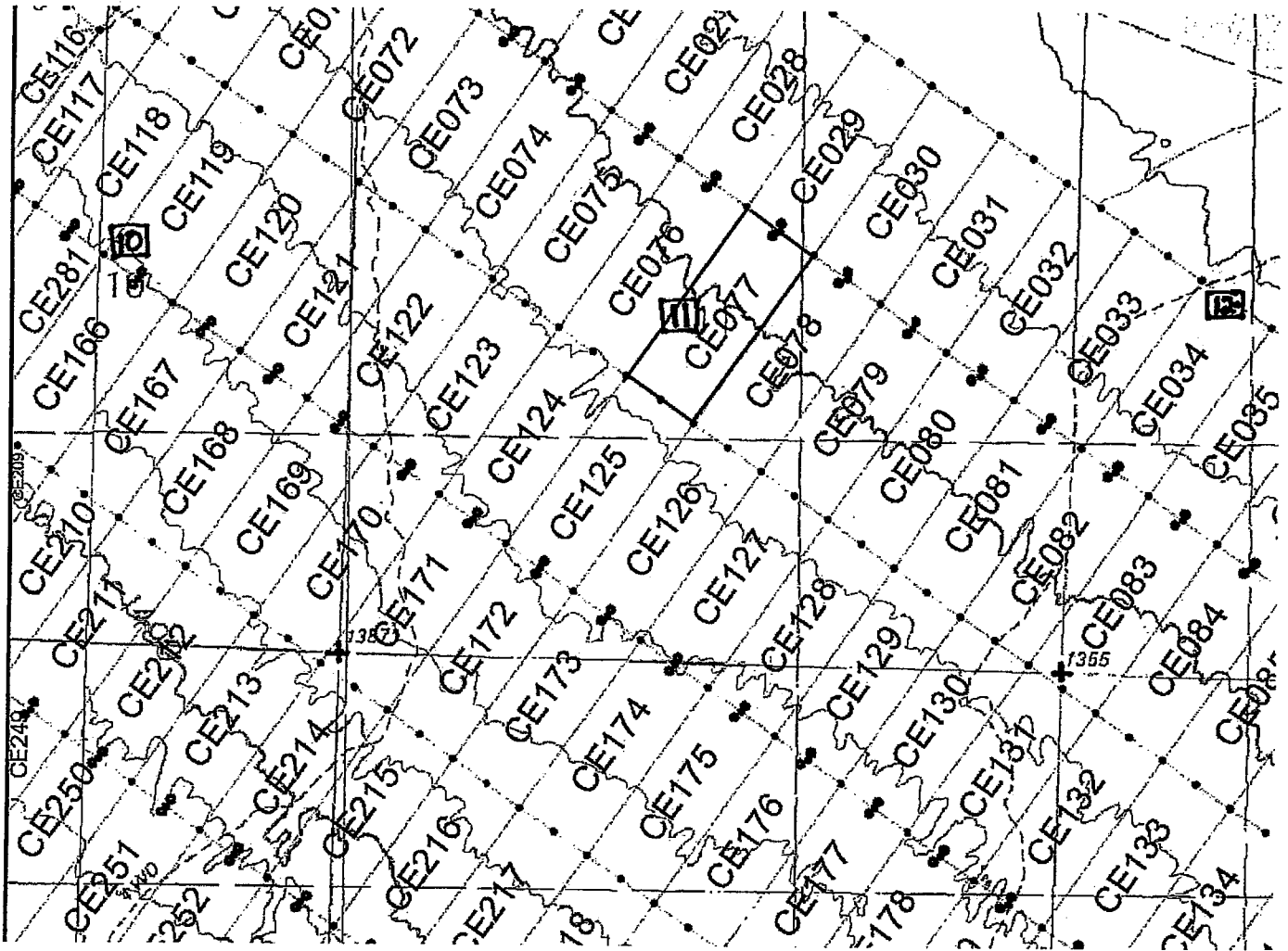
KENNECOTT EXPLORATION COMPANY



By: Erik Best, its Operating Officer

AMC 434081

Lode Mining Claim Map of the **CE077** Lode Claim,
attached to and made a part of the Location Notice.



The scale is generally 1" = 2000". GN ↑

The Claim is located in: Section(s) 11, T2N, R11W, G&SRM, La Paz County, Arizona.

TIE: The Location Monument of this claim is approximately 23816 feet East and 13260 feet South from the SE corner of Section 25, T3N, R12W, G&SRM, La Paz County, Arizona. The claim is 1500' long x 500' wide. The bearing for the claim block is N 35°E and S 55°E.

Monuments are 1-1/2" x 1-1/2" x 5' wood posts projecting at least four feet above the ground. Location monuments are generally set 50' inside the Northeast or Southwest endline along the center of each claim, unless otherwise depicted.

RECEIVED
BLM AZ STATE OFFICE
2015 OCT 21 P 1:34
PHOENIX ARIZONA

AMC434081

When recorded return to:
Kennecott Exploration Company
224 North 2200 West
Salt Lake City, UT 84116
Attn: Land Department

RECEIVED
BLM ADMINISTRATIVE OFFICE
2015 OCT 21 P 1:36
PHOENIX, ARIZONA

ARIZONA NOTICE OF LOCATION
(LODE CLAIM)

NOTICE IS HEREBY GIVEN THAT KENNECOTT EXPLORATION COMPANY, whose mailing address is 224 North 2200 West, Salt Lake City, Utah 84116 by its undersigned officer, makes this location of the CE078 Lode Mining Claim, in La Paz County, Arizona.

The general course of the claim is from the Northeast to Southwest, and said claim is within the:

<u>Quarter</u>	<u>Section</u>	<u>Township</u>	<u>Range</u>
NE	11	2N	11W
SE	11	2N	11W
SW	11	2N	11W

G&SRM, La Paz County, Arizona.

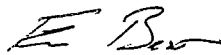
This claim is 1500 feet in length and 600 feet in width. This Notice of Location is posted on the centerline of the claim. The claim runs from the location monument on which this notice is posted 50 feet in a northeasterly direction to the Northeast end line and 1450 feet in a southwesterly direction to the Southwest end line. The claim boundaries are marked by six monuments, one at each corner and one at the center of each endline. The location monument on which this notice is posted is situated within Section 11, Township 2N, Range 11W, G&SRM, La Paz County, Arizona and is approximately 24300 feet East and 13599 feet South from the SE corner of Section 25, Township 3 North, Range 12 West, G&SRM, La Paz County, Arizona.

The undersigned claims the ground as depicted on the map that is attached to a copy of this Notice of Location filed in the office of the County Recorder, La Paz County, Arizona.

The claim has been monumented in accordance with State and Federal law. Corner, end centers and location monuments are posts, 1-1/2" x 1-1/2" x 5' projecting at least 4' above the ground.

Located, dated and posted on the ground the 5th day of September, 2015.

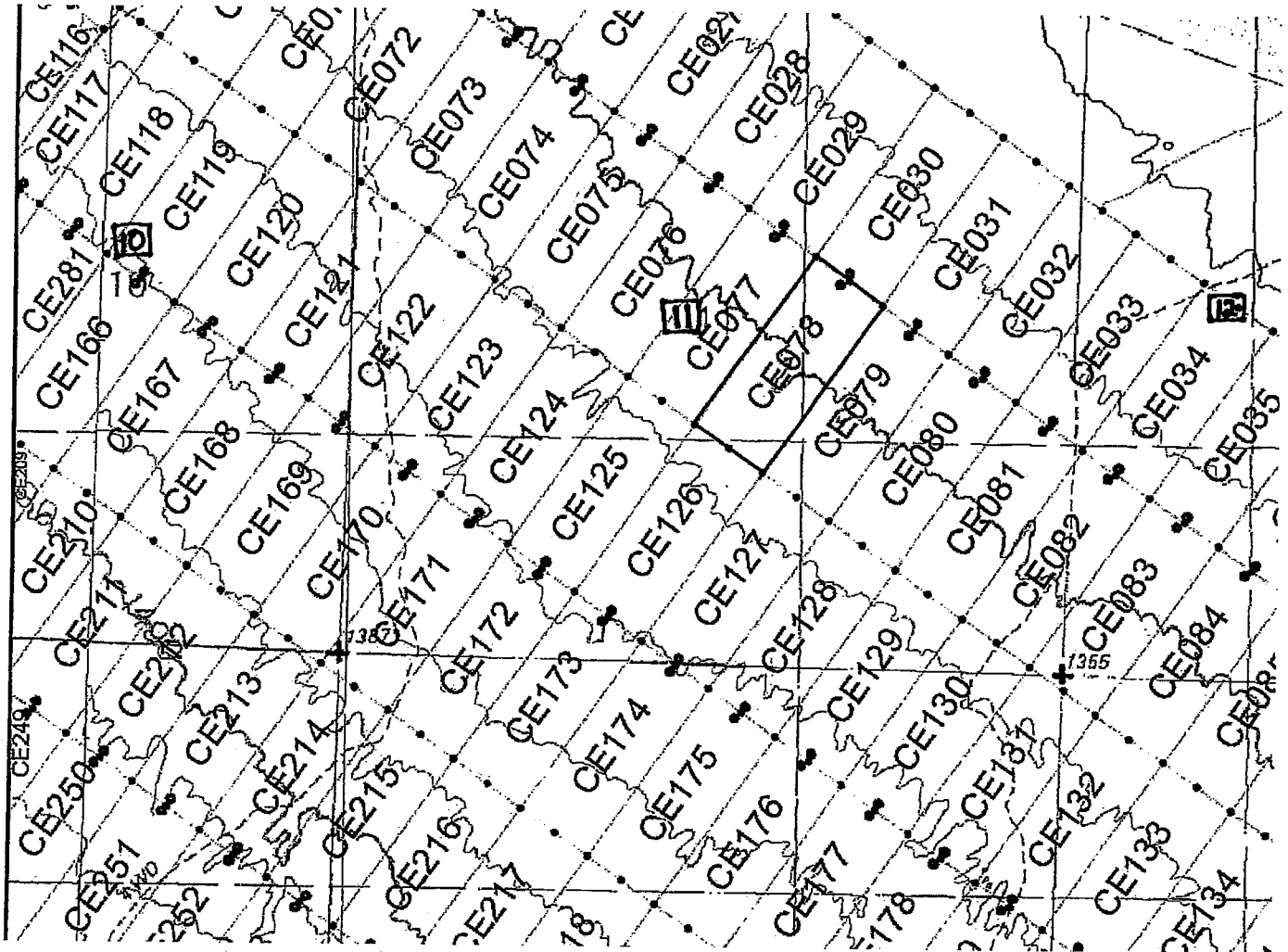
KENNECOTT EXPLORATION COMPANY



By: Erik Best, its Operating Officer

AMC434082

Lode Mining Claim Map of the **CE078** Lode Claim,
attached to and made a part of the Location Notice.



The scale is generally 1" = 2000". GN ↑

The Claim is located in: Section(s) 11, T2N, R11W, G&SRM, La Paz County, Arizona.

TIE: The Location Monument of this claim is approximately 24300 feet East and 13599 feet South from the SE corner of Section 25, T3N, R12W, G&SRM, La Paz County, Arizona. The claim is 1500' long x 600' wide. The bearing for the claim block is N 35°E and S 55°E.

Monuments are 1-1/2" x 1-1/2" x 5' wood posts projecting at least four feet above the ground. Location monuments are generally set 50' inside the Northeast or Southwest endline along the center of each claim unless otherwise depicted.

REVIEWED
BLM AZ
2015 OCT 22 P 1:33
PHOENIX, ARIZONA

AMC434082

When recorded return to:
Kennecott Exploration Company
224 North 2200 West
Salt Lake City, UT 84116
Attn: Land Department

RECEIVED
BLM/ARIZONA
2015 OCT 21 P 1:36
PHOENIX, ARIZONA

ARIZONA NOTICE OF LOCATION
(LODE CLAIM)

NOTICE IS HEREBY GIVEN THAT KENNECOTT EXPLORATION COMPANY, whose mailing address is 224 North 2200 West, Salt Lake City, Utah 84116 by its undersigned officer, makes this location of the CE079 Lode Mining Claim, in La Paz County, Arizona.

The general course of the claim is from the Northeast to Southwest, and said claim is within the:

<u>Quarter</u>	<u>Section</u>	<u>Township</u>	<u>Range</u>
NE	11	2N	11W
SE	11	2N	11W

G&SRM, La Paz County, Arizona.


This claim is 1500 feet in length and 600 feet in width. This Notice of Location is posted on the centerline of the claim. The claim runs from the location monument on which this notice is posted 50 feet in a northeasterly direction to the Northeast end line and 1450 feet in a southwesterly direction to the Southwest end line. The claim boundaries are marked by six monuments, one at each corner and one at the center of each endline. The location monument on which this notice is posted is situated within Section 11, Township 2N, Range 11W, G&SRM, La Paz County, Arizona and is approximately 24809 feet East and 13955 feet South from the SE corner of Section 25, Township 3 North, Range 12 West, G&SRM, La Paz County, Arizona.

The undersigned claims the ground as depicted on the map that is attached to a copy of this Notice of Location filed in the office of the County Recorder, La Paz County, Arizona.

The claim has been monumented in accordance with State and Federal law. Corner, end centers and location monuments are posts, 1-1/2" x 1-1/2" x 5' projecting at least 4' above the ground.

Located, dated and posted on the ground the 5th day of September, 2015.

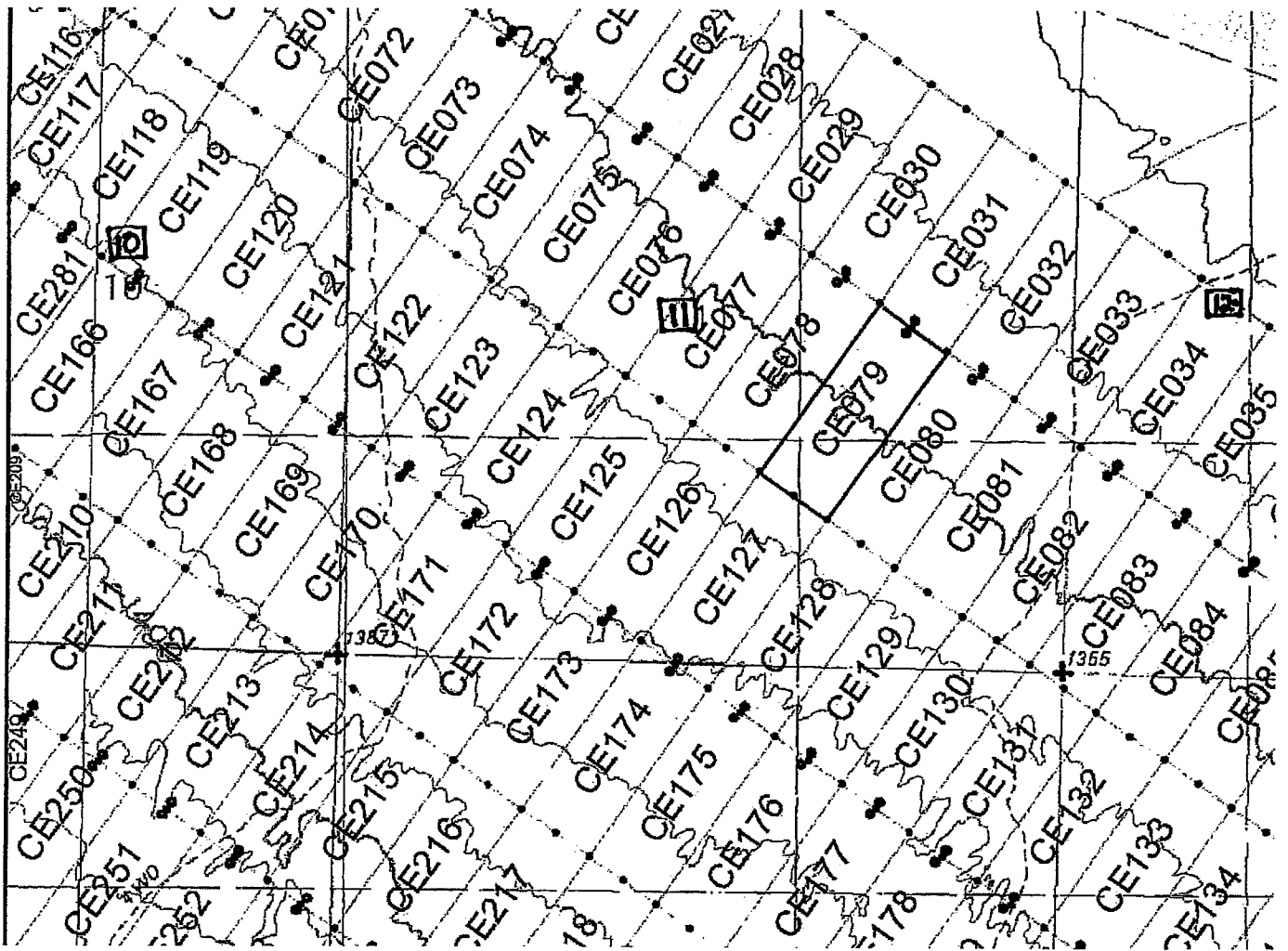
KENNECOTT EXPLORATION COMPANY



By: Erik Best, its Operating Officer

AMC434083

Lode Mining Claim Map of the **CE079** Lode Claim,
attached to and made a part of the Location Notice.



The scale is generally 1" = 2000". GN ↑

The Claim is located in: Section(s) 11, T2N, R11W, G&SRM, La Paz County, Arizona.

TIE: The Location Monument of this claim is approximately 24809 feet East and 13955 feet South from the SE corner of Section 25, T3N, R12W, G&SRM, La Paz County, Arizona. The claim is 1500' long x 600' wide. The bearing for the claim block is N 35°E and S 55°E.

Monuments are 1-1/2" x 1-1/2" x 5' wood posts projecting at least four feet above the ground. Location monuments are generally set 50' inside the Northeast or Southwest endline along the center of each claim unless otherwise depicted.

AMC434083

BLM
2015
ARIZONA
P. 16

When recorded return to:
Kennecott Exploration Company
224 North 2200 West
Salt Lake City, UT 84116
Attn: Land Department

BLM/PHOENIX OFFICE
2015 OCT 21 P 1:36
PHOENIX, ARIZONA

ARIZONA NOTICE OF LOCATION
(LODE CLAIM)

NOTICE IS HEREBY GIVEN THAT KENNECOTT EXPLORATION COMPANY, whose mailing address is 224 North 2200 West, Salt Lake City, Utah 84116 by its undersigned officer, makes this location of the CE080 Lode Mining Claim, in La Paz County, Arizona.

The general course of the claim is from the Northeast to Southwest, and said claim is within the:

<u>Quarter</u>	<u>Section</u>	<u>Township</u>	<u>Range</u>
SE	11	2N	11W

G&SRM, La Paz County, Arizona.


This claim is 1500 feet in length and 600 feet in width. This Notice of Location is posted on the centerline of the claim. The claim runs from the location monument on which this notice is posted 50 feet in a northeasterly direction to the Northeast end line and 1450 feet in a southwesterly direction to the Southwest end line. The claim boundaries are marked by six monuments, one at each corner and one at the center of each endline. The location monument on which this notice is posted is situated within Section 11, Township 2N, Range 11W, G&SRM, La Paz County, Arizona and is approximately 25284 feet East and 14288 feet South from the SE corner of Section 25, Township 3 North, Range 12 West, G&SRM, La Paz County, Arizona.

The undersigned claims the ground as depicted on the map that is attached to a copy of this Notice of Location filed in the office of the County Recorder, La Paz County, Arizona.

The claim has been monumented in accordance with State and Federal law. Corner, end centers and location monuments are posts, 1-1/2" x 1-1/2" x 5' projecting at least 4' above the ground.

Located, dated and posted on the ground the 5th day of September, 2015.

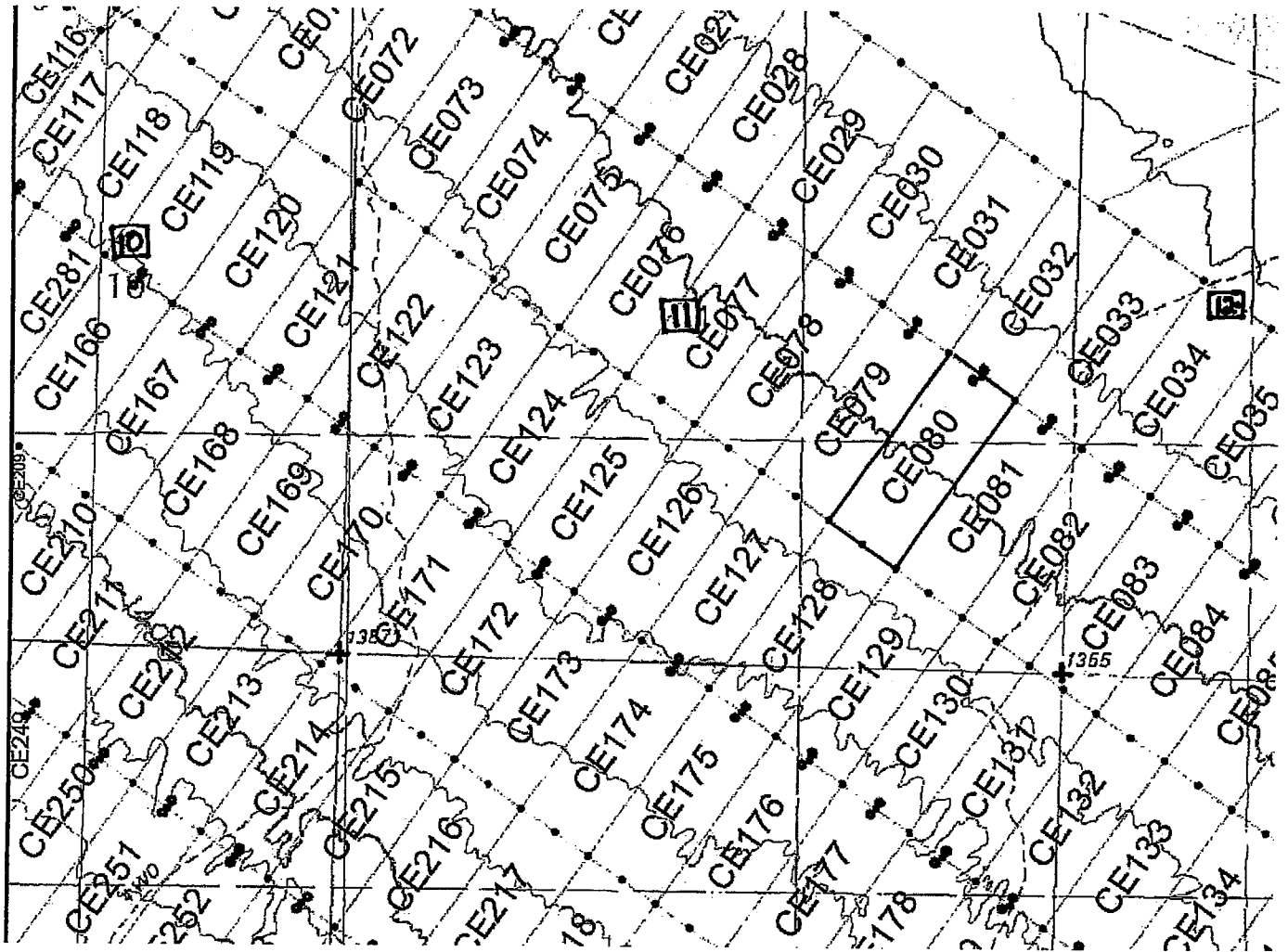
KENNECOTT EXPLORATION COMPANY



By: Erik Best, its Operating Officer

AHC434084

Lode Mining Claim Map of the **CE080** Lode Claim,
attached to and made a part of the Location Notice.



The scale is generally 1" = 2000". GN ↑

The Claim is located in: Section(s) 11, T2N, R11W, G&SRM, La Paz County, Arizona.

TIE: The Location Monument of this claim is approximately 25284 feet East and 14288 feet South from the SE corner of Section 25, T3N, R12W, G&SRM, La Paz County, Arizona. The claim is 1500' long x 600' wide. The bearing for the claim block is N 35°E and S 55°E.

Monuments are 1-1/2" x 1-1/2" x 5' wood posts projecting at least four feet above the ground. Location monuments are generally set 50' inside the Northeast or Southwest endline along the center of each claim unless otherwise depicted.

RECEIVED
BLM AZ
PHOENIX, ARIZONA
2015 OCT 2 P 1:50

AMC 434084

When recorded return to:
Kennecott Exploration Company
224 North 2200 West
Salt Lake City, UT 84116
Attn: Land Department

RECEIVED
BLM ARIZONA
2015 OCT 21 P 1:33
PROJECTS, ARIZONA

ARIZONA NOTICE OF LOCATION
(LODE CLAIM)

NOTICE IS HEREBY GIVEN THAT KENNECOTT EXPLORATION COMPANY, whose mailing address is 224 North 2200 West, Salt Lake City, Utah 84116 by its undersigned officer, makes this location of the CE081 Lode Mining Claim, in La Paz County, Arizona.

The general course of the claim is from the Northeast to Southwest, and said claim is within the:

<u>Quarter</u>	<u>Section</u>	<u>Township</u>	<u>Range</u>
SE	11	2N	11W
SW	12	2N	11W

G&SRM, La Paz County, Arizona.


This claim is 1500 feet in length and 600 feet in width. This Notice of Location is posted on the centerline of the claim. The claim runs from the location monument on which this notice is posted 50 feet in a northeasterly direction to the Northeast end line and 1450 feet in a southwesterly direction to the Southwest end line. The claim boundaries are marked by six monuments, one at each corner and one at the center of each endline. The location monument on which this notice is posted is situated within Section 11, Township 2N, Range 11W, G&SRM, La Paz County, Arizona and is approximately 25791 feet East and 14644 feet South from the SE corner of Section 25, Township 3 North, Range 12 West, G&SRM, La Paz County, Arizona.

The undersigned claims the ground as depicted on the map that is attached to a copy of this Notice of Location filed in the office of the County Recorder, La Paz County, Arizona.

The claim has been monumented in accordance with State and Federal law. Corner, end centers and location monuments are posts, 1-1/2" x 1-1/2" x 5' projecting at least 4' above the ground.

Located, dated and posted on the ground the 5th day of September, 2015.

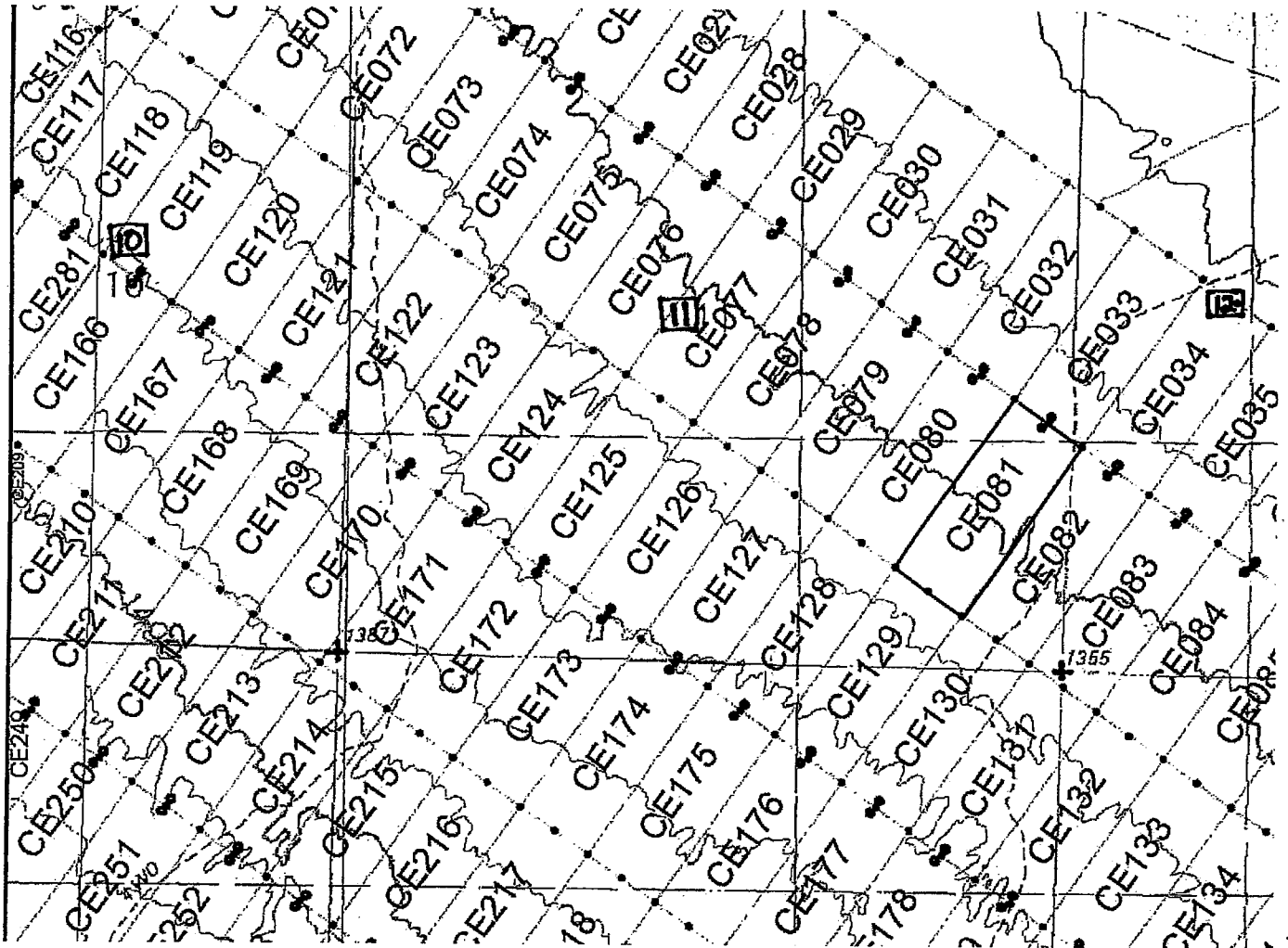
KENNECOTT EXPLORATION COMPANY



By: Erik Best, its Operating Officer

ANC 434085

Lode Mining Claim Map of the **CE081** Lode Claim,
attached to and made a part of the Location Notice.



The scale is generally 1" = 2000". GN ↑

The Claim is located in: Section(s) 11, 12, T2N, R11W, G&SRM, La Paz County, Arizona.

TIE: The Location Monument of this claim is approximately 25791 feet East and 14644 feet South from the SE corner of Section 25, T3N, R12W, G&SRM, La Paz County, Arizona. The claim is 1500' long x 600' wide. The bearing for the claim block is N 35°E and S 55°E.

Monuments are 1-1/2" x 1-1/2" x 5' wood posts projecting at least four feet above the ground. Location monuments are generally set 50' inside the Northeast or Southwest endline along the center of each claim unless otherwise depicted.

AMC434085

BLM
2015 OCT 11 P
1

When recorded return to:
Kennecott Exploration Company
224 North 2200 West
Salt Lake City, UT 84116
Attn: Land Department

RECEIVED
BLM AZ STATE OFFICE
2015 OCT 21 P 1:37
PHOENIX, ARIZONA

ARIZONA NOTICE OF LOCATION
(LODE CLAIM)

NOTICE IS HEREBY GIVEN THAT KENNECOTT EXPLORATION COMPANY, whose mailing address is 224 North 2200 West, Salt Lake City, Utah 84116 by its undersigned officer, makes this location of the CE082 Lode Mining Claim, in La Paz County, Arizona.

The general course of the claim is from the Northeast to Southwest, and said claim is within the:

<u>Quarter</u>	<u>Section</u>	<u>Township</u>	<u>Range</u>
SE	11	2N	11W
SW	12	2N	11W

G&SRM, La Paz County, Arizona.


This claim is 1500 feet in length and 600 feet in width. This Notice of Location is posted on the centerline of the claim. The claim runs from the location monument on which this notice is posted 50 feet in a northeasterly direction to the Northeast end line and 1450 feet in a southwesterly direction to the Southwest end line. The claim boundaries are marked by six monuments, one at each corner and one at the center of each endline. The location monument on which this notice is posted is situated within Section 12, Township 2N, Range 11W, G&SRM, La Paz County, Arizona and is approximately 26278 feet East and 14985 feet South from the SE corner of Section 25, Township 3 North, Range 12 West, G&SRM, La Paz County, Arizona.

The undersigned claims the ground as depicted on the map that is attached to a copy of this Notice of Location filed in the office of the County Recorder, La Paz County, Arizona.

The claim has been monumented in accordance with State and Federal law. Corner, end centers and location monuments are posts, 1-1/2" x 1-1/2" x 5' projecting at least 4' above the ground.

Located, dated and posted on the ground the 5th day of September, 2015.

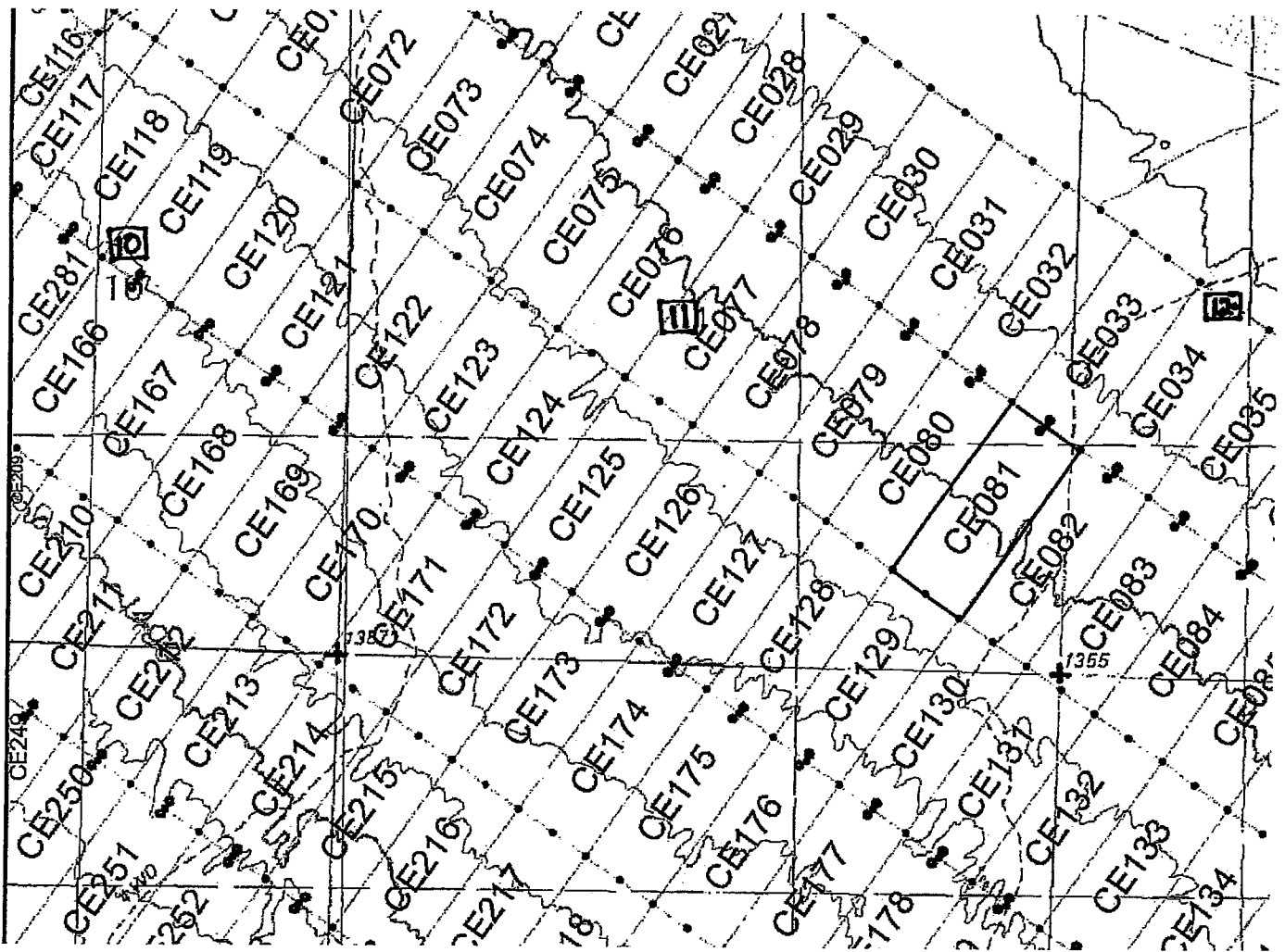
KENNECOTT EXPLORATION COMPANY



By: Erik Best, its Operating Officer

AMC 434086

Lode Mining Claim Map of the **CE082** Lode Claim,
attached to and made a part of the Location Notice.



The scale is generally 1" = 2000". GN ↑

The Claim is located in: Section(s) 11, 12, T2N, R11W, G&SRM, La Paz County, Arizona.

TIE: The Location Monument of this claim is approximately 26278 feet East and 14985 feet South from the SE corner of Section 25, T3N, R12W, G&SRM, La Paz County, Arizona. The claim is 1500' long x 600' wide. The bearing for the claim block is N 35°E and S 55°E.

Monuments are 1-1/2" x 1-1/2" x 5' wood posts projecting at least four feet above the ground. Location monuments are generally set 50' inside the Northeast or Southwest endline along the center of each claim unless otherwise depicted.

RECEIVED
BLM ARIZONA
2015 OCT 21 P 1351
PHOENIX, ARIZONA

AMC 43408b

When recorded return to:
Kennecott Exploration Company
224 North 2200 West
Salt Lake City, UT 84116
Attn: Land Department

RECEIVED
BLM AZ STATE OFFICE
2015 OCT 21 P 1:31
PHOENIX, ARIZONA

ARIZONA NOTICE OF LOCATION
(LODE CLAIM)

NOTICE IS HEREBY GIVEN THAT KENNECOTT EXPLORATION COMPANY, whose mailing address is 224 North 2200 West, Salt Lake City, Utah 84116 by its undersigned officer, makes this location of the CE083 Lode Mining Claim, in La Paz County, Arizona.

The general course of the claim is from the Northeast to Southwest, and said claim is within the:

<u>Quarter</u>	<u>Section</u>	<u>Township</u>	<u>Range</u>
SE	11	2N	11W
SW	12	2N	11W
NW	13	2N	11W
NE	14	2N	11W

G&SRM, La Paz County, Arizona.

This claim is 1500 feet in length and 600 feet in width. This Notice of Location is posted on the centerline of the claim. The claim runs from the location monument on which this notice is posted 50 feet in a northeasterly direction to the Northeast end line and 1450 feet in a southwesterly direction to the Southwest end line. The claim boundaries are marked by six monuments, one at each corner and one at the center of each endline. The location monument on which this notice is posted is situated within Section 12, Township 2N, Range 11W, G&SRM, La Paz County, Arizona and is approximately 26774 feet East and 15331 feet South from the SE corner of Section 25, Township 3 North, Range 12 West, G&SRM, La Paz County, Arizona.

The undersigned claims the ground as depicted on the map that is attached to a copy of this Notice of Location filed in the office of the County Recorder, La Paz County, Arizona.

The claim has been monumented in accordance with State and Federal law. Corner, end centers and location monuments are posts, 1-1/2" x 1-1/2" x 5' projecting at least 4' above the ground.

Located, dated and posted on the ground the 5th day of September, 2015.

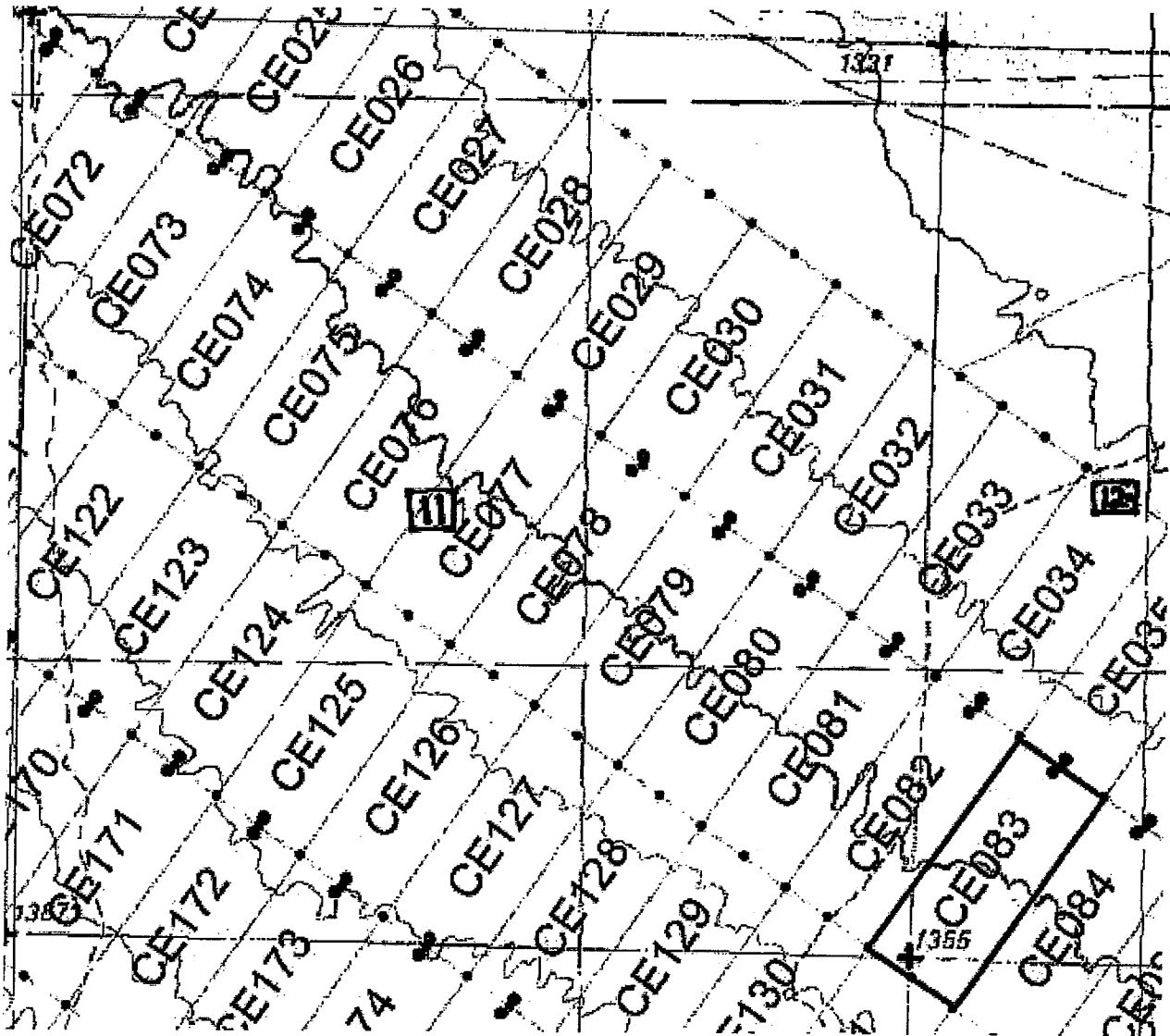
KENNECOTT EXPLORATION COMPANY



By: Erik Best, its Operating Officer

AMC 434087

Lode Mining Claim Map of the **CE083** Lode Claim,
attached to and made a part of the Location Notice.



The scale is generally 1" = 2000". GN ↑

The Claim is located in: Section(s) 11, 12, 13, 14, T2N, R11W, G&SRM, La Paz County, Arizona.

TIE: The Location Monument of this claim is approximately 26774 feet East and 15331 feet South from the SE corner of Section 25, T3N, R12W, G&SRM, La Paz County, Arizona. The claim is 1500' long x 600' wide. The bearing for the claim block is N 35°E and S 55°E.

Monuments are 1-1/2" x 1-1/2" x 5' wood posts projecting at least four feet above the ground. Location monuments are generally set 50' inside the Northeast or Southwest endline along the center of each claim unless otherwise depicted.

AMC434087

BLM/AZ/PTZ/CE
 2015 OCT 1 P
 FROM THE BUREAU OF LAND MANAGEMENT
 U.S. DEPARTMENT OF THE INTERIOR

When recorded return to:
Kennecott Exploration Company
224 North 2200 West
Salt Lake City, UT 84116
Attn: Land Department

RECEIVED
BLM AZ STATE OFFICE
2015 OCT 21 P 1:37
PHOENIX, ARIZONA

ARIZONA NOTICE OF LOCATION
(LODE CLAIM)

NOTICE IS HEREBY GIVEN THAT KENNECOTT EXPLORATION COMPANY, whose mailing address is 224 North 2200 West, Salt Lake City, Utah 84116 by its undersigned officer, makes this location of the CE084 Lode Mining Claim, in La Paz County, Arizona.

The general course of the claim is from the Northeast to Southwest, and said claim is within the:

<u>Quarter</u>	<u>Section</u>	<u>Township</u>	<u>Range</u>
SW	12	2N	11W
NW	13	2N	11W

G&SRM, La Paz County, Arizona.


This claim is 1500 feet in length and 600 feet in width. This Notice of Location is posted on the centerline of the claim. The claim runs from the location monument on which this notice is posted 50 feet in a northeasterly direction to the Northeast end line and 1450 feet in a southwesterly direction to the Southwest end line. The claim boundaries are marked by six monuments, one at each corner and one at the center of each endline. The location monument on which this notice is posted is situated within Section 12, Township 2N, Range 11W, G&SRM, La Paz County, Arizona and is approximately 27261 feet East and 15672 feet South from the SE corner of Section 25, Township 3 North, Range 12 West, G&SRM, La Paz County, Arizona.

The undersigned claims the ground as depicted on the map that is attached to a copy of this Notice of Location filed in the office of the County Recorder, La Paz County, Arizona.

The claim has been monumented in accordance with State and Federal law. Corner, end centers and location monuments are posts, 1-1/2" x 1-1/2" x 5' projecting at least 4' above the ground.

Located, dated and posted on the ground the 5th day of September, 2015.

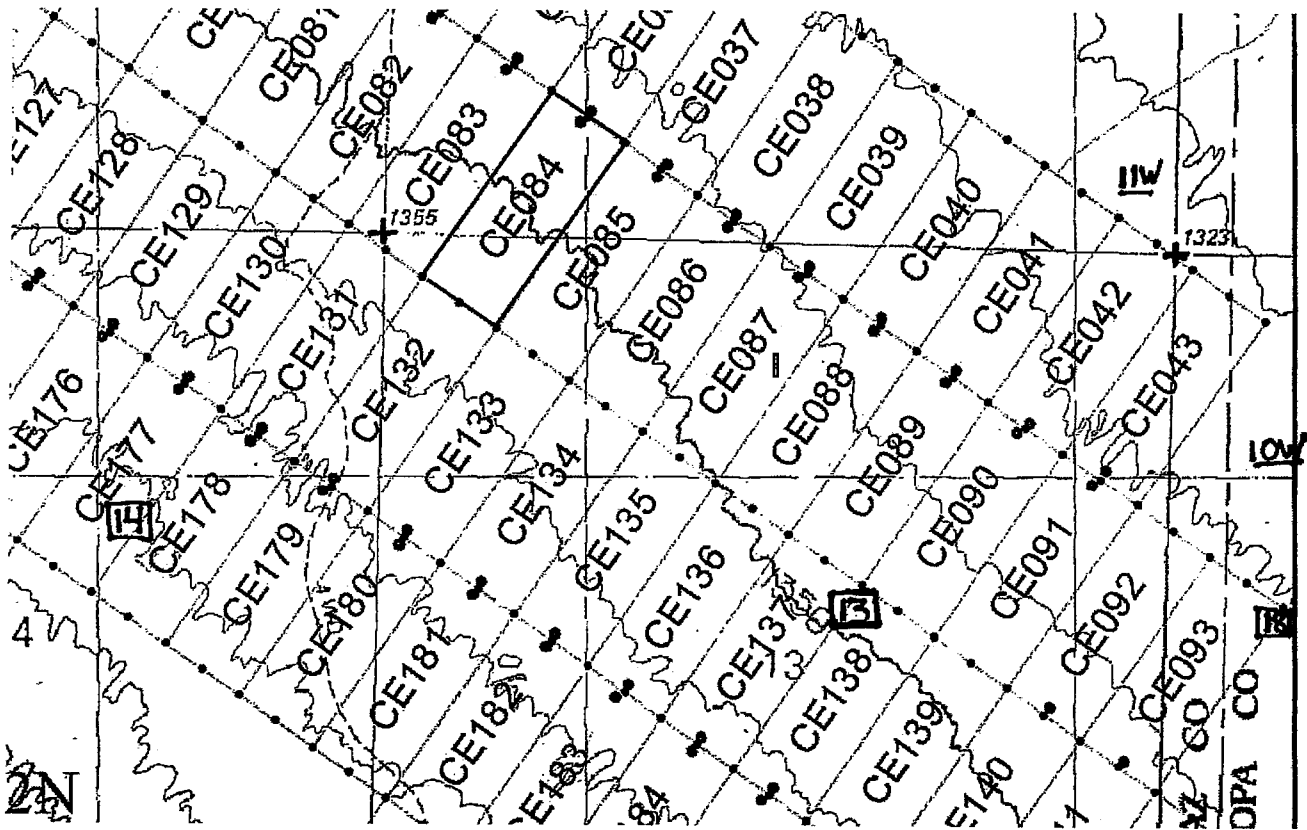
KENNECOTT EXPLORATION COMPANY



By: Erik Best, its Operating Officer

ANC 434088

Lode Mining Claim Map of the **CE084** Lode Claim,
attached to and made a part of the Location Notice.



The scale is generally 1" = 2000". GN ↑

The Claim is located in: Section(s) 12, 13, T2N, R11W, G&SRM, La Paz County, Arizona.

TIE: The Location Monument of this claim is approximately 27261 feet East and 15672 feet South from the SE corner of Section 25, T3N, R12W, G&SRM, La Paz County, Arizona. The claim is 1500' long x 600' wide. The bearing for the claim block is N 35°E and S 55°E.

Monuments are 1-1/2" x 1-1/2" x 5' wood posts projecting at least four feet above the ground. Location monuments are generally set 50' inside the Northeast or Southwest endline along the center of each claim unless otherwise depicted.

RECEIVED
 OCT 11 1:37
 DEPT. OF MINES
 PHOENIX, ARIZONA

AH C 4 3 4 0 8 8

When recorded return to
Kennecott Exploration Company
224 North 2200 West
Salt Lake City, UT 84116
Attn: Land Department

RECORDED
2015 OCT 21 P 1:37
PROCESSED

**ARIZONA NOTICE OF LOCATION
(LODE CLAIM)**

NOTICE IS HEREBY GIVEN THAT KENNECOTT EXPLORATION COMPANY, whose mailing address is 224 North 2200 West, Salt Lake City, Utah 84116 by its undersigned officer, makes this location of the CE085 Lode Mining Claim, in La Paz County, Arizona.

The general course of the claim is from the Northeast to Southwest, and said claim is within the:

<u>Quarter</u>	<u>Section</u>	<u>Township</u>	<u>Range</u>
SW	12	2N	11W
NW	13	2N	11W

G&SRM, La Paz County, Arizona.


This claim is 1500 feet in length and 600 feet in width. This Notice of Location is posted on the centerline of the claim. The claim runs from the location monument on which this notice is posted 50 feet in a northeasterly direction to the Northeast end line and 1450 feet in a southwesterly direction to the Southwest end line. The claim boundaries are marked by six monuments, one at each corner and one at the center of each endline. The location monument on which this notice is posted is situated within Section 12, Township 2N, Range 11W, G&SRM, La Paz County, Arizona and is approximately 27780 feet East and 16036 feet South from the SE corner of Section 25, Township 3 North, Range 12 West, G&SRM, La Paz County, Arizona.

The undersigned claims the ground as depicted on the map that is attached to a copy of this Notice of Location filed in the office of the County Recorder, La Paz County, Arizona.

The claim has been monumented in accordance with State and Federal law. Corner, end centers and location monuments are posts, 1-1/2" x 1-1/2" x 5' projecting at least 4' above the ground.

Located, dated and posted on the ground the 5th day of September, 2015.

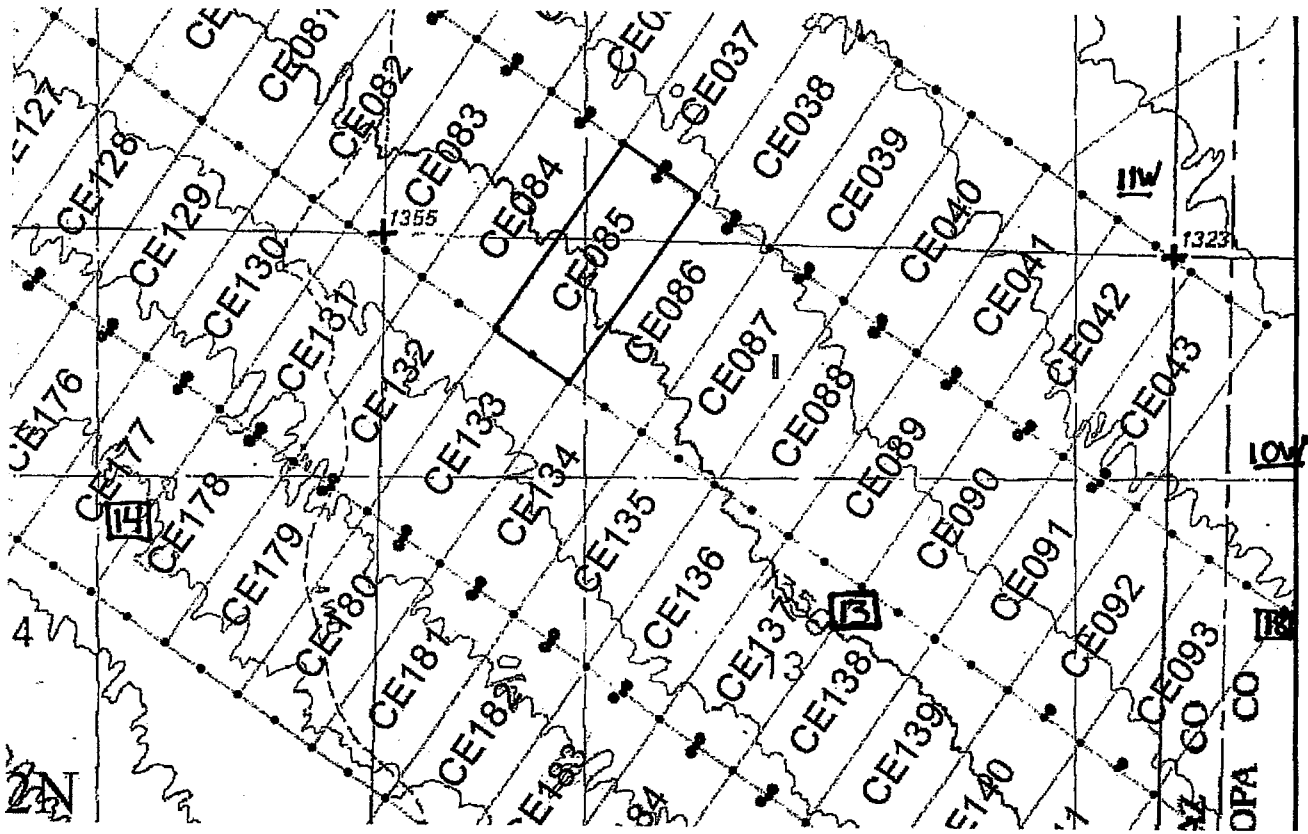
KENNECOTT EXPLORATION COMPANY



By: Erik Best, its Operating Officer

AMC434089

Lode Mining Claim Map of the **CE085** Lode Claim,
attached to and made a part of the Location Notice.



The scale is generally 1" = 2000". GN ↑

The Claim is located in: Section(s) 12, 13, T2N, R11W, G&SRM, La Paz County, Arizona.

TIE: The Location Monument of this claim is approximately 27780 feet East and 16036 feet South from the SE corner of Section 25, T3N, R12W, G&SRM, La Paz County, Arizona. The claim is 1500' long x 600' wide. The bearing for the claim block is N 35°E and S 55°E.

Monuments are 1-1/2" x 1-1/2" x 5' wood posts projecting at least four feet above the ground. Location monuments are generally set 50' inside the Northeast or Southwest endline along the center of each claim unless otherwise depicted.

AMCH34089

BLM
BUREAU OF LAND MANAGEMENT
MAY 21 2014
12:14:31

When recorded return to:
Kennecott Exploration Company
224 North 2200 West
Salt Lake City, UT 84116
Attn: Land Department

RECORDED
2015 OCT 21 P 1:3
COUNTY RECORDER
LA PAZ COUNTY ARIZONA

ARIZONA NOTICE OF LOCATION
(LODE CLAIM)

NOTICE IS HEREBY GIVEN THAT KENNECOTT EXPLORATION COMPANY, whose mailing address is 224 North 2200 West, Salt Lake City, Utah 84116 by its undersigned officer, makes this location of the CE086 Lode Mining Claim, in La Paz County, Arizona.

The general course of the claim is from the Northeast to Southwest, and said claim is within the:

<u>Quarter</u>	<u>Section</u>	<u>Township</u>	<u>Range</u>
SW	12	2N	11W
NW	13	2N	11W

G&SRM, La Paz County, Arizona.


This claim is 1500 feet in length and 600 feet in width. This Notice of Location is posted on the centerline of the claim. The claim runs from the location monument on which this notice is posted 50 feet in a northeasterly direction to the Northeast end line and 1450 feet in a southwesterly direction to the Southwest end line. The claim boundaries are marked by six monuments, one at each corner and one at the center of each endline. The location monument on which this notice is posted is situated within Section 12, Township 2N, Range 11W, G&SRM, La Paz County, Arizona and is approximately 28251 feet East and 16366 feet South from the SE corner of Section 25, Township 3 North, Range 12 West, G&SRM, La Paz County, Arizona.

The undersigned claims the ground as depicted on the map that is attached to a copy of this Notice of Location filed in the office of the County Recorder, La Paz County, Arizona.

The claim has been monumented in accordance with State and Federal law. Corner, end centers and location monuments are posts, 1-1/2" x 1-1/2" x 5' projecting at least 4' above the ground.

Located, dated and posted on the ground the 5th day of September, 2015.

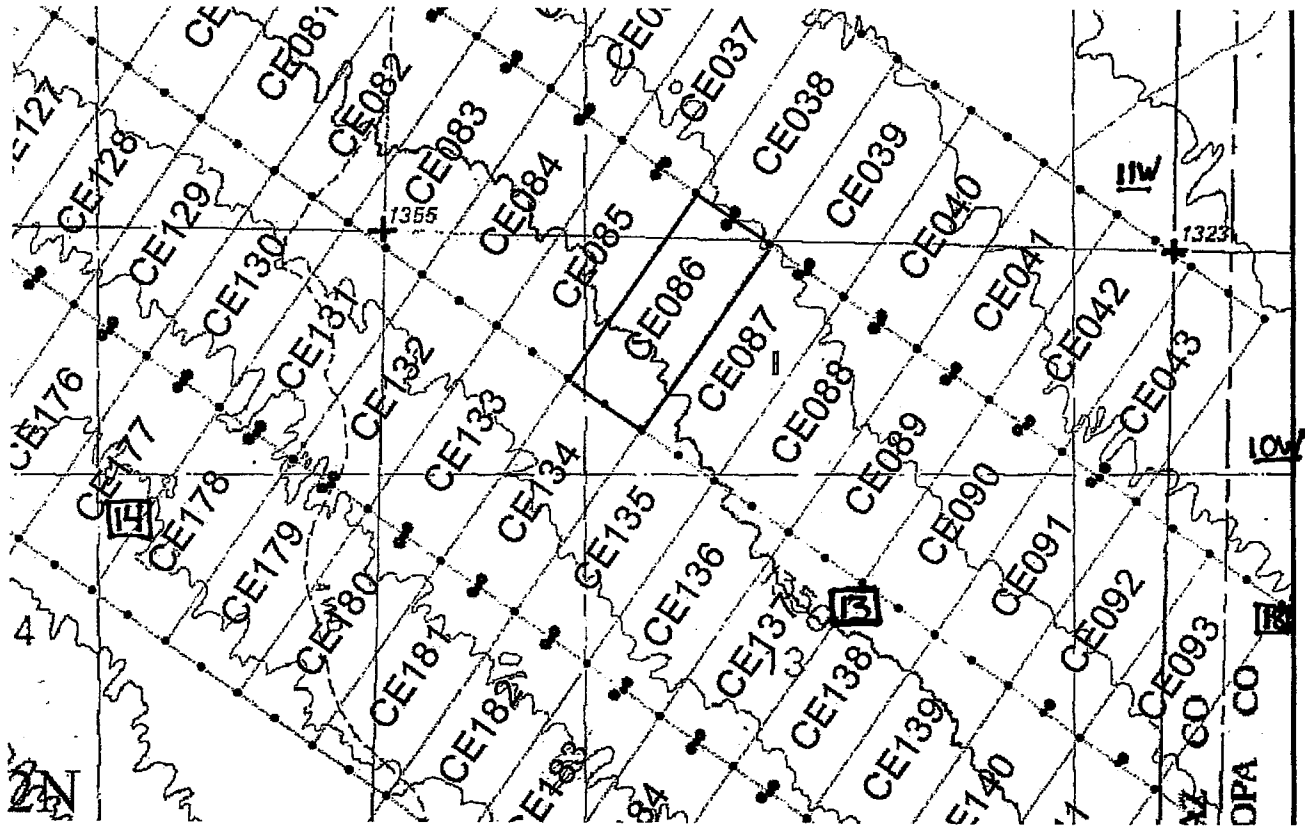
KENNECOTT EXPLORATION COMPANY



By: Erik Best, its Operating Officer

AMC434090

Lode Mining Claim Map of the **CE086** Lode Claim,
attached to and made a part of the Location Notice.



The scale is generally 1" = 2000". GN ↑

The Claim is located in: Section(s) 12, 13, T2N, R11W, G&SRM, La Paz County, Arizona.

TIE: The Location Monument of this claim is approximately 28251 feet East and 16366 feet South from the SE corner of Section 25, T3N, R12W, G&SRM, La Paz County, Arizona. The claim is 1500' long x 600' wide. The bearing for the claim block is N 35°E and S 55°E.

Monuments are 1-1/2" x 1-1/2" x 5' wood posts projecting at least four feet above the ground. Location monuments are generally set 50' inside the Northeast or Southwest endline along the center of each claim unless otherwise depicted.

AMC 434090

BLANK PROPERTY
 2009-05-21 10:41:18
 PROPERTY RECORDS

When recorded return to:
Kennecott Exploration Company
224 North 2200 West
Salt Lake City, UT 84116
Attn: Land Department

RECORDED
SEP 10 2015
COUNTY RECORDER
LA PAZ COUNTY, ARIZONA

ARIZONA NOTICE OF LOCATION
(LODE CLAIM)

NOTICE IS HEREBY GIVEN THAT KENNECOTT EXPLORATION COMPANY, whose mailing address is 224 North 2200 West, Salt Lake City, Utah 84116 by its undersigned officer, makes this location of the CE087 Lode Mining Claim, in La Paz County, Arizona.

The general course of the claim is from the Northeast to Southwest, and said claim is within the:

<u>Quarter</u>	<u>Section</u>	<u>Township</u>	<u>Range</u>
NE	13	2N	11W
NW	13	2N	11W

G&SRM, La Paz County, Arizona.

This claim is 1500 feet in length and 600 feet in width. This Notice of Location is posted on the centerline of the claim. The claim runs from the location monument on which this notice is posted 50 feet in a northeasterly direction to the Northeast end line and 1450 feet in a southwesterly direction to the Southwest end line. The claim boundaries are marked by six monuments, one at each corner and one at the center of each endline. The location monument on which this notice is posted is situated within Section 13, Township 2N, Range 11W, G&SRM, La Paz County, Arizona and is approximately 28729 feet East and 16700 feet South from the SE corner of Section 25, Township 3 North, Range 12 West, G&SRM, La Paz County, Arizona.

The undersigned claims the ground as depicted on the map that is attached to a copy of this Notice of Location filed in the office of the County Recorder, La Paz County, Arizona.

The claim has been monumented in accordance with State and Federal law. Corner, end centers and location monuments are posts, 1-1/2" x 1-1/2" x 5' projecting at least 4' above the ground.

Located, dated and posted on the ground the 5th day of September, 2015.

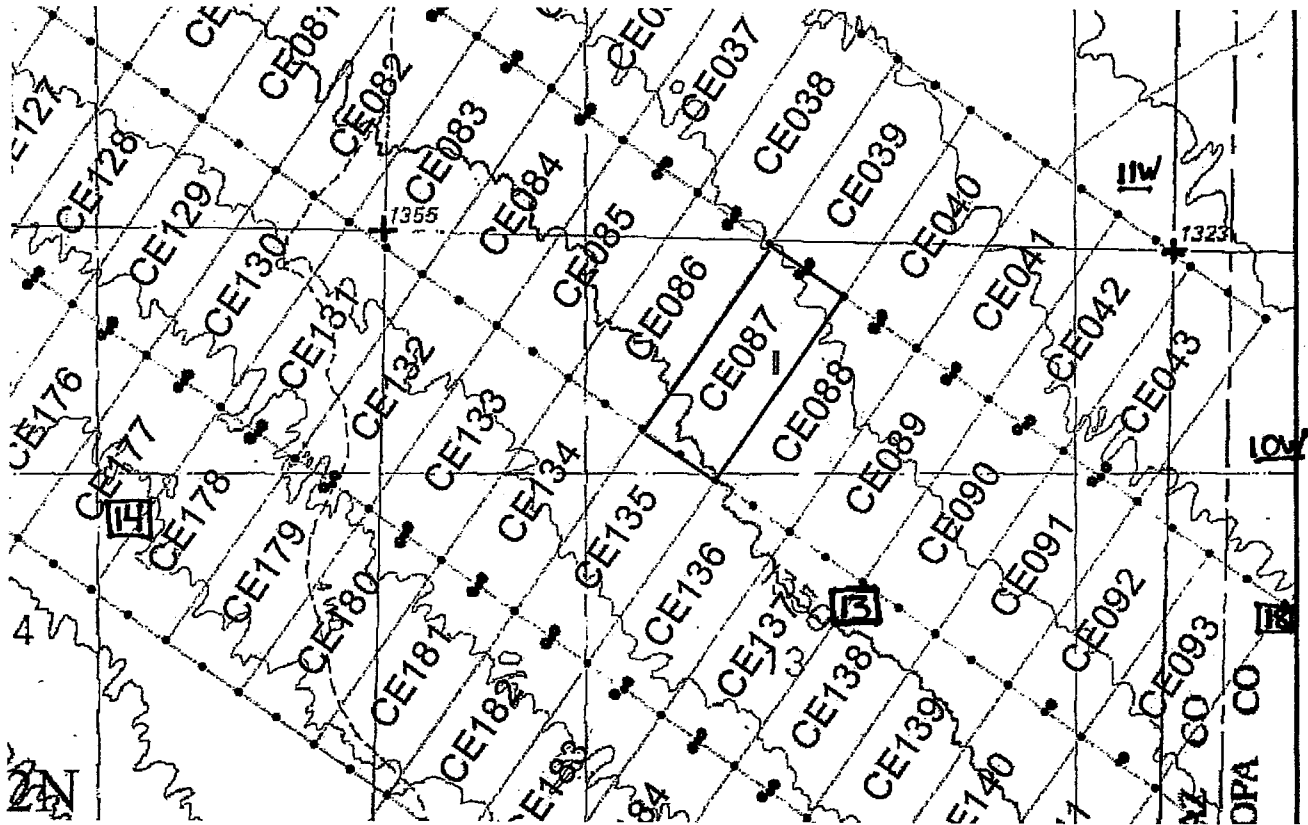
KENNECOTT EXPLORATION COMPANY



By: Erik Best, its Operating Officer

AMC 434091

Lode Mining Claim Map of the CE087 Lode Claim,
attached to and made a part of the Location Notice.



The scale is generally 1" = 2000". GN ↑

The Claim is located in: Section(s) 13, T2N, R11W, G&SRM, La Paz County, Arizona.

TIE: The Location Monument of this claim is approximately 28729 feet East and 16700 feet South from the SE corner of Section 25, T3N, R12W, G&SRM, La Paz County, Arizona. The claim is 1500' long x 600' wide. The bearing for the claim block is N 35°E and S 55°E.

Monuments are 1-1/2" x 1-1/2" x 5' wood posts projecting at least four feet above the ground.. Location monuments are generally set 50' inside the Northeast or Southwest endline along the center of each claim unless otherwise depicted.

AMC 434091

When recorded return to:
Kennecott Exploration Company
224 North 2200 West
Salt Lake City, UT 84116
Attn: Land Department

RECORDED
SEP 21 10 11 AM
COUNTY RECORDER
LA PAZ COUNTY, ARIZONA

**ARIZONA NOTICE OF LOCATION
(LODE CLAIM)**

NOTICE IS HEREBY GIVEN THAT KENNECOTT EXPLORATION COMPANY, whose mailing address is 224 North 2200 West, Salt Lake City, Utah 84116 by its undersigned officer, makes this location of the CE088 Lode Mining Claim, in La Paz County, Arizona.

The general course of the claim is from the Northeast to Southwest, and said claim is within the:

<u>Quarter</u>	<u>Section</u>	<u>Township</u>	<u>Range</u>
NE	13	2N	11W
NW	13	2N	11W

G&SRM, La Paz County, Arizona.


This claim is 1500 feet in length and 600 feet in width. This Notice of Location is posted on the centerline of the claim. The claim runs from the location monument on which this notice is posted 50 feet in a northeasterly direction to the Northeast end line and 1450 feet in a southwesterly direction to the Southwest end line. The claim boundaries are marked by six monuments, one at each corner and one at the center of each endline. The location monument on which this notice is posted is situated within Section 13, Township 2N, Range 11W, G&SRM, La Paz County, Arizona and is approximately 29235 feet East and 17055 feet South from the SE corner of Section 25, Township 3 North, Range 12 West, G&SRM, La Paz County, Arizona.

The undersigned claims the ground as depicted on the map that is attached to a copy of this Notice of Location filed in the office of the County Recorder, La Paz County, Arizona.

The claim has been monumented in accordance with State and Federal law. Corner, end centers and location monuments are posts, 1-1/2" x 1-1/2" x 5' projecting at least 4' above the ground.

Located, dated and posted on the ground the 5th day of September, 2015.

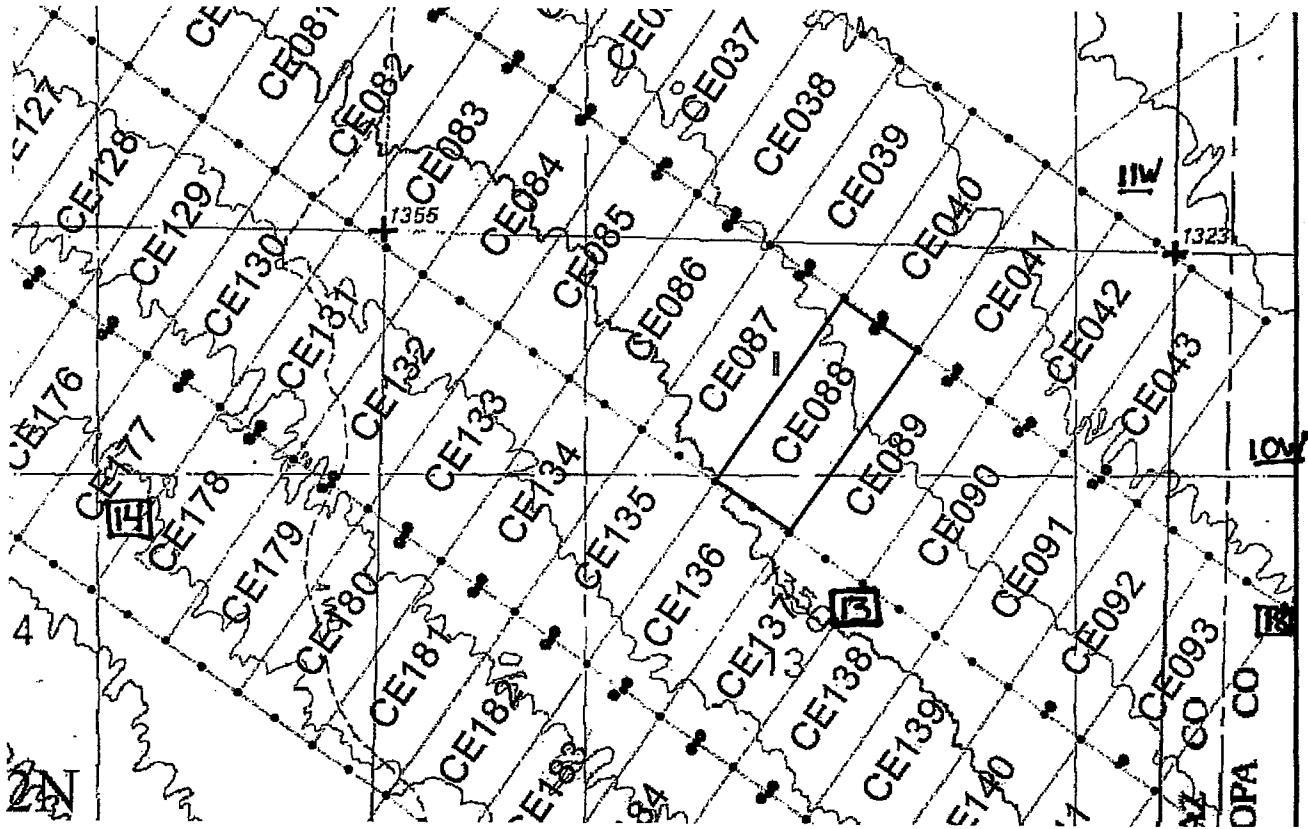
KENNECOTT EXPLORATION COMPANY



By: Erik Best, its Operating Officer

AMC 434092

Lode Mining Claim Map of the **CE088** Lode Claim,
attached to and made a part of the Location Notice.



The scale is generally 1" = 2000". GN ↑

The Claim is located in: Section(s) 13, T2N, R11W, G&SRM, La Paz County, Arizona.

TIE: The Location Monument of this claim is approximately 29235 feet East and 17055 feet South from the SE corner of Section 25, T3N, R12W, G&SRM, La Paz County, Arizona. The claim is 1500' long x 600' wide. The bearing for the claim block is N 35°E and S 55°E.

Monuments are 1-1/2" x 1-1/2" x 5' wood posts projecting at least four feet above the ground. Location monuments are generally set 50' inside the Northeast or Southwest endline along the center of each claim unless otherwise depicted.

AMC434092

When recorded return to:
Kennecott Exploration Company
224 North 2200 West
Salt Lake City, UT 84116
Attn: Land Department

RECORDED
OCT 21 P 4 38
COUNTY RECORDER
LA PAZ COUNTY ARIZONA

ARIZONA NOTICE OF LOCATION
(LODE CLAIM)

NOTICE IS HEREBY GIVEN THAT KENNECOTT EXPLORATION COMPANY, whose mailing address is 224 North 2200 West, Salt Lake City, Utah 84116 by its undersigned officer, makes this location of the CE089 Lode Mining Claim, in La Paz County, Arizona.

The general course of the claim is from the Northeast to Southwest, and said claim is within the:

<u>Quarter</u>	<u>Section</u>	<u>Township</u>	<u>Range</u>
NE	13	2N	11W

G&SRM, La Paz County, Arizona.


This claim is 1500 feet in length and 600 feet in width. This Notice of Location is posted on the centerline of the claim. The claim runs from the location monument on which this notice is posted 50 feet in a northeasterly direction to the Northeast end line and 1450 feet in a southwesterly direction to the Southwest end line. The claim boundaries are marked by six monuments, one at each corner and one at the center of each endline. The location monument on which this notice is posted is situated within Section 13, Township 2N, Range 11W, G&SRM, La Paz County, Arizona and is approximately 29722 feet East and 17396 feet South from the SE corner of Section 25, Township 3 North, Range 12 West, G&SRM, La Paz County, Arizona.

The undersigned claims the ground as depicted on the map that is attached to a copy of this Notice of Location filed in the office of the County Recorder, La Paz County, Arizona.

The claim has been monumented in accordance with State and Federal law. Corner, end centers and location monuments are posts, 1-1/2" x 1-1/2" x 5' projecting at least 4' above the ground.

Located, dated and posted on the ground the 5th day of September, 2015.

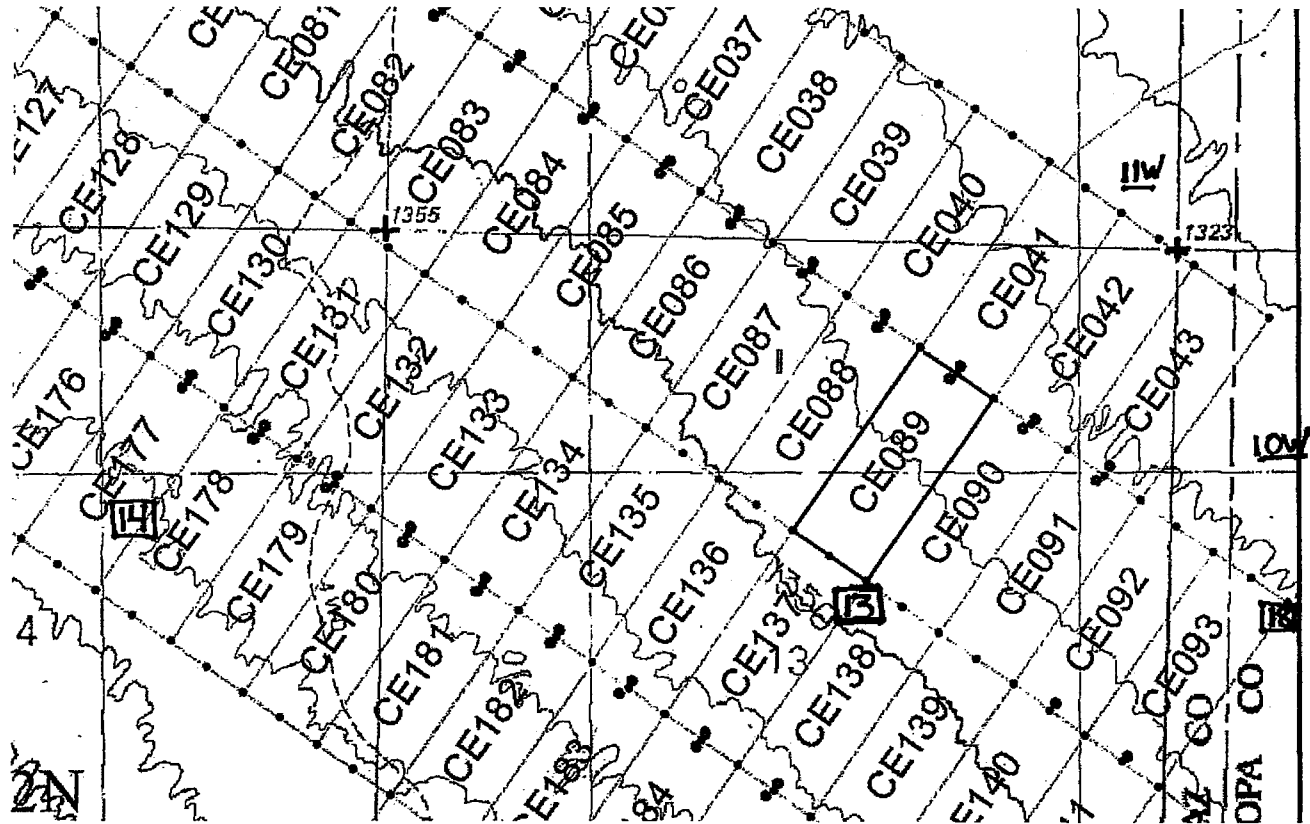
KENNECOTT EXPLORATION COMPANY



By: Erik Best, its Operating Officer

AMC434093

Lode Mining Claim Map of the **CE089** Lode Claim,
attached to and made a part of the Location Notice.



The scale is generally 1" = 2000". GN ↑

The Claim is located in: Section(s) 13, T2N, R11W, G&SRM, La Paz County, Arizona.

TIE: The Location Monument of this claim is approximately 29722 feet East and 17396 feet South from the SE corner of Section 25, T3N, R12W, G&SRM, La Paz County, Arizona. The claim is 1500' long x 600' wide. The bearing for the claim block is N 35°E and S 55°E.

Monuments are 1-1/2" x 1-1/2" x 5' wood posts projecting at least four feet above the ground. Location monuments are generally set 50' inside the Northeast or Southwest endline along the center of each claim unless otherwise depicted.

AIHC434093

When recorded return to:
Kennecott Exploration Company
224 North 2200 West
Salt Lake City, UT 84116
Attn: Land Department

ARIZONA NOTICE OF LOCATION
(LODE CLAIM)

NOTICE IS HEREBY GIVEN THAT KENNECOTT EXPLORATION COMPANY, whose mailing address is 224 North 2200 West, Salt Lake City, Utah 84116 by its undersigned officer, makes this location of the CE090 Lode Mining Claim, in La Paz County, Arizona.

The general course of the claim is from the Northeast to Southwest, and said claim is within the:

<u>Quarter</u>	<u>Section</u>	<u>Township</u>	<u>Range</u>
NE	13	2N	11W

G&SRM, La Paz County, Arizona.

This claim is 1500 feet in length and 600 feet in width. This Notice of Location is posted on the centerline of the claim. The claim runs from the location monument on which this notice is posted 50 feet in a northeasterly direction to the Northeast end line and 1450 feet in a southwesterly direction to the Southwest end line. The claim boundaries are marked by six monuments, one at each corner and one at the center of each endline. The location monument on which this notice is posted is situated within Section 13, Township 2N, Range 11W, G&SRM, La Paz County, Arizona and is approximately 30208 feet East and 17736 feet South from the SE corner of Section 25, Township 3 North, Range 12 West, G&SRM, La Paz County, Arizona.

The undersigned claims the ground as depicted on the map that is attached to a copy of this Notice of Location filed in the office of the County Recorder, La Paz County, Arizona.

The claim has been monumented in accordance with State and Federal law. Corner, end centers and location monuments are posts, 1-1/2" x 1-1/2" x 5' projecting at least 4' above the ground.

Located, dated and posted on the ground the 5th day of September, 2015.

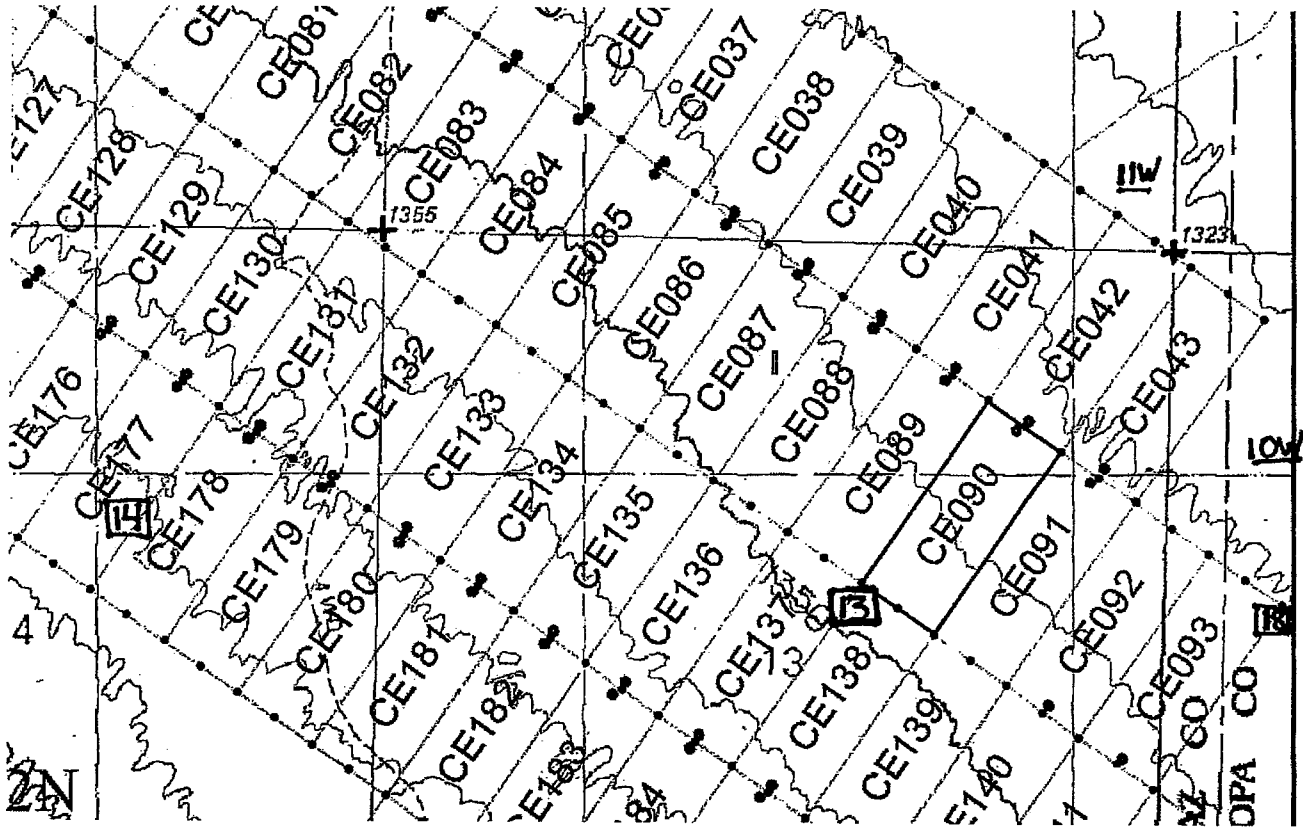
KENNECOTT EXPLORATION COMPANY



By: Erik Best, its Operating Officer

AMC434094

Lode Mining Claim Map of the **CE090** Lode Claim,
attached to and made a part of the Location Notice.



The scale is generally 1" = 2000". GN ↑

The Claim is located in: Section(s) 13, T2N, R11W, G&SRM, La Paz County, Arizona.

TIE: The Location Monument of this claim is approximately 30208 feet East and 17736 feet South from the SE corner of Section 25, T3N, R12W, G&SRM, La Paz County, Arizona. The claim is 1500' long x 600' wide. The bearing for the claim block is N 35°E and S 55°E.

Monuments are 1-1/2" x 1-1/2" x 5' wood posts projecting at least four feet above the ground. Location monuments are generally set 50' inside the Northeast or Southwest endline along the center of each claim unless otherwise depicted.

AMC434094

When recorded return to:
Kennecott Exploration Company
224 North 2200 West
Salt Lake City, UT 84116
Attn: Land Department

ARIZONA NOTICE OF LOCATION
(LODE CLAIM)

NOTICE IS HEREBY GIVEN THAT KENNECOTT EXPLORATION COMPANY, whose mailing address is 224 North 2200 West, Salt Lake City, Utah 84116 by its undersigned officer, makes this location of the CE091 Lode Mining Claim, in La Paz County, Arizona.

The general course of the claim is from the Northeast to Southwest, and said claim is within the:

<u>Quarter</u>	<u>Section</u>	<u>Township</u>	<u>Range</u>
NE	13	2N	11W
SE	13	2N	11W

G&SRM, La Paz County, Arizona.

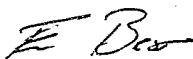
This claim is 1500 feet in length and 600 feet in width. This Notice of Location is posted on the centerline of the claim. The claim runs from the location monument on which this notice is posted 50 feet in a northeasterly direction to the Northeast end line and 1450 feet in a southwesterly direction to the Southwest end line. The claim boundaries are marked by six monuments, one at each corner and one at the center of each endline. The location monument on which this notice is posted is situated within Section 13, Township 2N, Range 11W, G&SRM, La Paz County, Arizona and is approximately 30705 feet East and 18084 feet South from the SE corner of Section 25, Township 3 North, Range 12 West, G&SRM, La Paz County, Arizona.

The undersigned claims the ground as depicted on the map that is attached to a copy of this Notice of Location filed in the office of the County Recorder, La Paz County, Arizona.

The claim has been monumented in accordance with State and Federal law. Corner, end centers and location monuments are posts, 1-1/2" x 1-1/2" x 5' projecting at least 4' above the ground.

Located, dated and posted on the ground the 5th day of September, 2015.

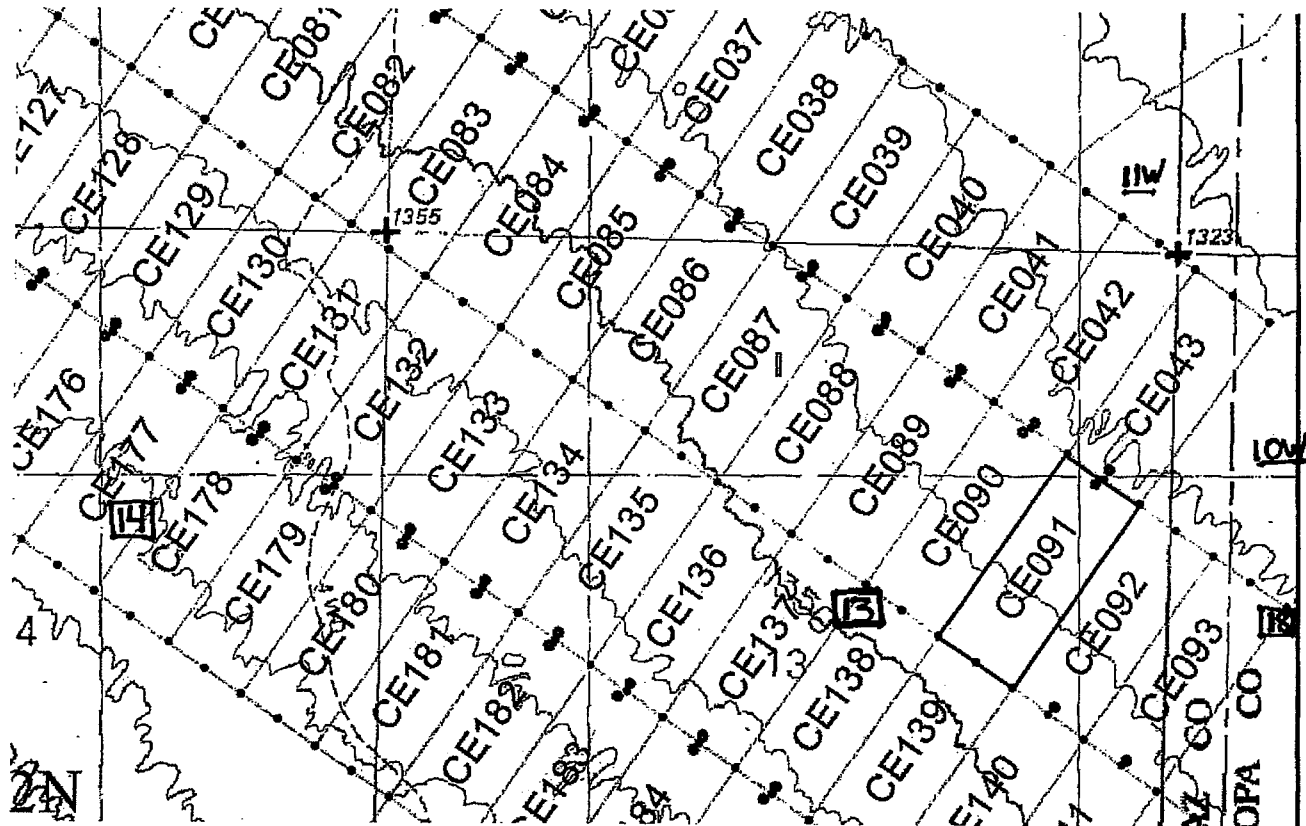
KENNECOTT EXPLORATION COMPANY



By: Erik Best, its Operating Officer

AMC 434095

Lode Mining Claim Map of the CE091 Lode Claim,
attached to and made a part of the Location Notice.



The scale is generally 1" = 2000". GN ↑

The Claim is located in: Section(s) 13, T2N, R11W, G&SRM, La Paz County, Arizona.

TIE: The Location Monument of this claim is approximately 30705 feet East and 18084 feet South from the SE corner of Section 25, T3N, R12W, G&SRM, La Paz County, Arizona. The claim is 1500' long x 600' wide. The bearing for the claim block is N 35°E and S 55°E.

Monuments are 1-1/2" x 1-1/2" x 5' wood posts projecting at least four feet above the ground. Location monuments are generally set 50' inside the Northeast or Southwest endline along the center of each claim unless otherwise depicted.

ANCL434095

When recorded return to:
Kennecott Exploration Company
224 North 2200 West
Salt Lake City, UT 84116
Attn: Land Department

RECEIVED
BLM AZ STATE OFFICE
2015 OCT 21 P 1:39
PHOENIX, ARIZONA

ARIZONA NOTICE OF LOCATION
(LODE CLAIM)

NOTICE IS HEREBY GIVEN THAT KENNECOTT EXPLORATION COMPANY, whose mailing address is 224 North 2200 West, Salt Lake City, Utah 84116 by its undersigned officer, makes this location of the CE092 Lode Mining Claim, in La Paz County, Arizona.

The general course of the claim is from the Northeast to Southwest, and said claim is within the:

<u>Quarter</u>	<u>Section</u>	<u>Township</u>	<u>Range</u>
NW	18	2N	10W
NE	13	2N	11W
SE	13	2N	11W

G&SRM, La Paz County, Arizona.


This claim is 1500 feet in length and 600 feet in width. This Notice of Location is posted on the centerline of the claim. The claim runs from the location monument on which this notice is posted 50 feet in a northeasterly direction to the Northeast end line and 1450 feet in a southwesterly direction to the Southwest end line. The claim boundaries are marked by six monuments, one at each corner and one at the center of each endline. The location monument on which this notice is posted is situated within Section 13, Township 2N, Range 11W, G&SRM, La Paz County, Arizona and is approximately 31196 feet East and 18428 feet South from the SE corner of Section 25, Township 3 North, Range 12 West, G&SRM, La Paz County, Arizona.

The undersigned claims the ground as depicted on the map that is attached to a copy of this Notice of Location filed in the office of the County Recorder, La Paz County, Arizona.

The claim has been monumented in accordance with State and Federal law. Corner, end centers and location monuments are posts, 1-1/2" x 1-1/2" x 5' projecting at least 4' above the ground.

Located, dated and posted on the ground the 5th day of September, 2015.

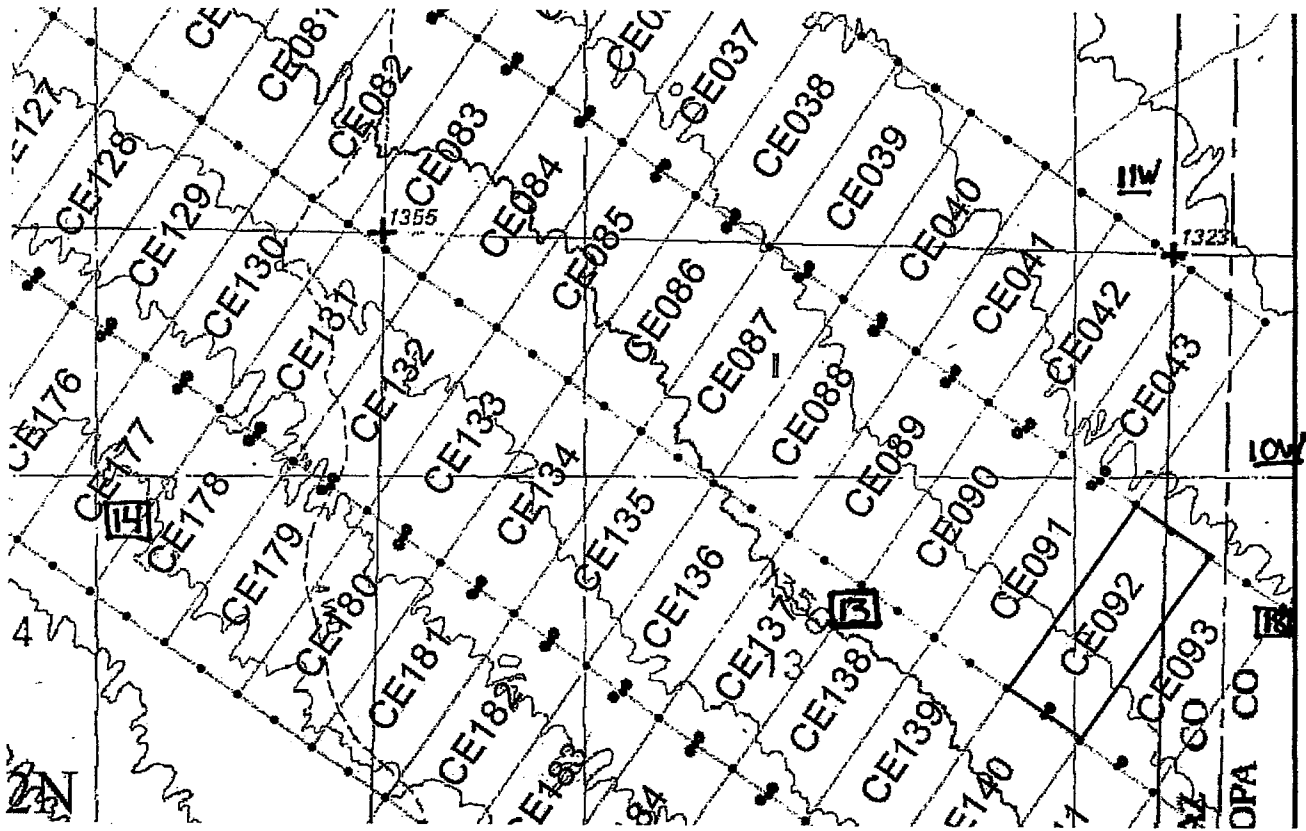
KENNECOTT EXPLORATION COMPANY



By: Erik Best, its Operating Officer

AMC 434096

Lode Mining Claim Map of the **CE092** Lode Claim,
attached to and made a part of the Location Notice.



The scale is generally 1" = 2000". GN ↑

The Claim is located in: Section(s) 18, T2N, R10W, and 13, T2N, R11W, G&SRM, La Paz County, Arizona.

TIE: The Location Monument of this claim is approximately 31196 feet East and 18428 feet South from the SE corner of Section 25, T3N, R12W, G&SRM, La Paz County, Arizona. The claim is 1500' long x 600' wide. The bearing for the claim block is N 35°E and S 55°E.

Monuments are 1-1/2" x 1-1/2" x 5' wood posts projecting at least four feet above the ground. Location monuments are generally set 50' inside the Northeast or Southwest endline along the center of each claim unless otherwise depicted.

RECEIVED
BLM DISTRICT OFFICE
JUL 21 1:40
PIPI, ARIZONA

AMC434096

When recorded return to:
Kennecott Exploration Company
224 North 2200 West
Salt Lake City, UT 84116
Attn: Land Department

RECEIVED
BLM AZ STATE OFFICE
2015 OCT 21 P 1:00
PHOENIX, ARIZONA

ARIZONA NOTICE OF LOCATION
(LODE CLAIM)

NOTICE IS HEREBY GIVEN THAT KENNECOTT EXPLORATION COMPANY, whose mailing address is 224 North 2200 West, Salt Lake City, Utah 84116 by its undersigned officer, makes this location of the CE093 Lode Mining Claim, in La Paz and Maricopa Counties, Arizona.

The general course of the claim is from the Northeast to Southwest, and said claim is within the:

<u>Quarter</u>	<u>Section</u>	<u>Township</u>	<u>Range</u>
SW	18	2N	10W
NW	18	2N	10W
NE	13	2N	11W
SE	13	2N	11W

G&SRM, La Paz and Maricopa Counties, Arizona.

This claim is 1500 feet in length and 600 feet in width. This Notice of Location is posted on the centerline of the claim. The claim runs from the location monument on which this notice is posted 50 feet in a northeasterly direction to the Northeast end line and 1450 feet in a southwesterly direction to the Southwest end line. The claim boundaries are marked by six monuments, one at each corner and one at the center of each endline. The location monument on which this notice is posted is situated within Section 18, Township 2N, Range 10W, G&SRM, La Paz County, Arizona and is approximately 31683 feet East and 18769 feet South from the SE corner of Section 25, Township 3 North, Range 12 West, G&SRM, La Paz County, Arizona.

The undersigned claims the ground as depicted on the map that is attached to a copy of this Notice of Location filed in the office of the County Recorder, La Paz and Maricopa Counties, Arizona.

The claim has been monumented in accordance with State and Federal law. Corner, end centers and location monuments are posts, 1-1/2" x 1-1/2" x 5' projecting at least 4' above the ground.

Located, dated and posted on the ground the 5th day of September, 2015.

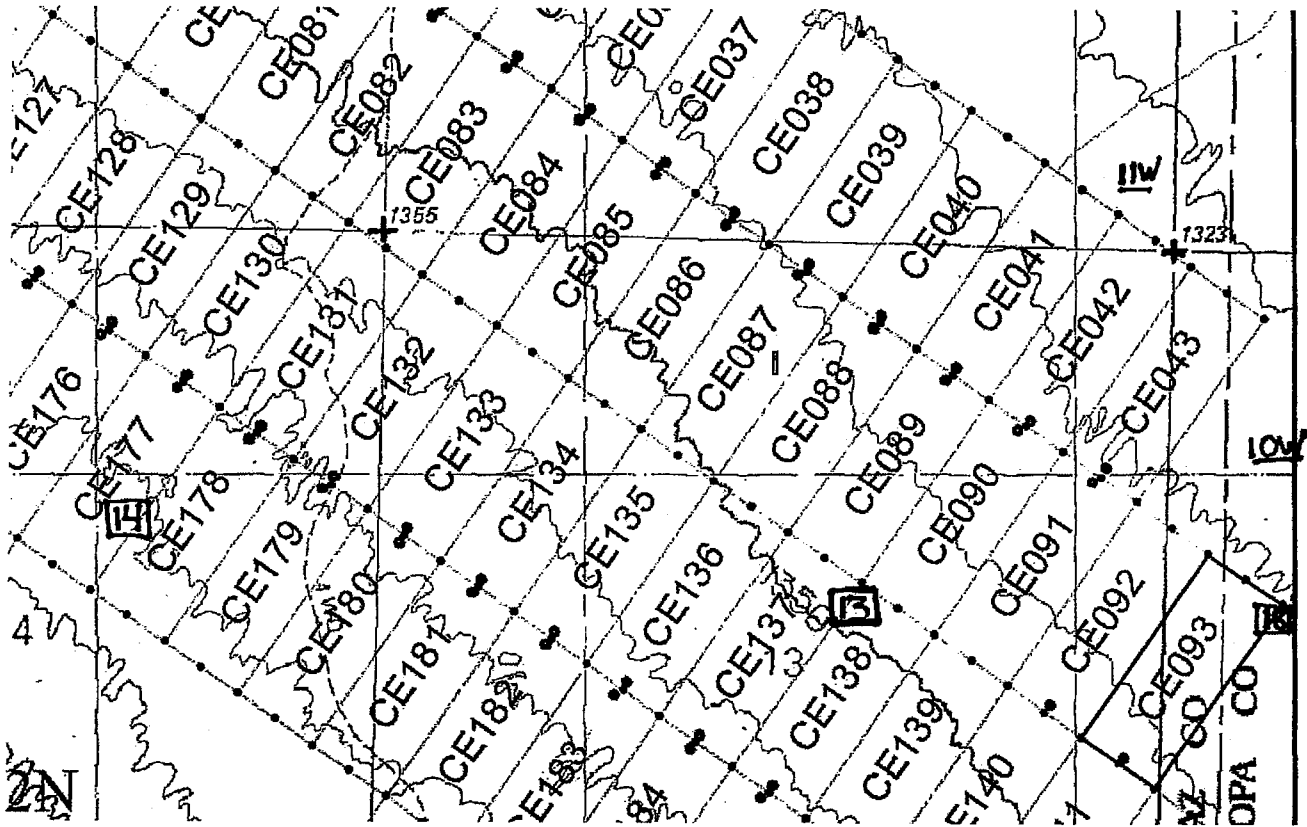
KENNECOTT EXPLORATION COMPANY



By: Erik Best, its Operating Officer

AMC434097

Lode Mining Claim Map of the **CE093** Lode Claim,
attached to and made a part of the Location Notice.



The scale is generally 1" = 2000". GN ↑

The Claim is located in: Section(s) 18, T2N, R10W, and 13, T2N, R11W, G&SRM, La Paz and Maricopa Counties, Arizona.

TIE: The Location Monument of this claim is approximately 31683 feet East and 18769 feet South from the SE corner of Section 25, T3N, R12W, G&SRM, La Paz County, Arizona. The claim is 1500' long x 600' wide. The bearing for the claim block is N 35°E and S 55°E.

Monuments are 1-1/2" x 1-1/2" x 5' wood posts projecting at least four feet above the ground. Location monuments are generally set 50' inside the Northeast or Southwest endline along the center of each claim unless otherwise depicted.

RECEIVED
LAZ STATED OFFICE
OCT 2 1:40
MARICOPA COUNTY

AMC434097

When recorded return to:
Kennecott Exploration Company
224 North 2200 West
Salt Lake City, UT 84116
Attn: Land Department

RECEIVED
BLM AZ STATE OFFICE
2015 OCT 21 P 1:40
PHOENIX, ARIZONA

ARIZONA NOTICE OF LOCATION
(LODE CLAIM)

NOTICE IS HEREBY GIVEN THAT KENNECOTT EXPLORATION COMPANY, whose mailing address is 224 North 2200 West, Salt Lake City, Utah 84116 by its undersigned officer, makes this location of the CE097 Lode Mining Claim, in La Paz County, Arizona.

The general course of the claim is from the Northeast to Southwest, and said claim is within the:

<u>Quarter</u>	<u>Section</u>	<u>Township</u>	<u>Range</u>
NE	5	2N	11W
SE	32	3N	11W

G&SRM, La Paz County, Arizona.


This claim is 1500 feet in length and 600 feet in width. This Notice of Location is posted on the centerline of the claim. The claim runs from the location monument on which this notice is posted 1450 feet in a northeasterly direction to the Northeast end line and 50 feet in a southwesterly direction to the Southwest end line. The claim boundaries are marked by six monuments, one at each corner and one at the center of each endline. The location monument on which this notice is posted is situated within Section 5, Township 2N, Range 11W, G&SRM, La Paz County, Arizona and is approximately 8493 feet East and 6306 feet South from the SE corner of Section 25, Township 3 North, Range 12 West, G&SRM, La Paz County, Arizona.

The undersigned claims the ground as depicted on the map that is attached to a copy of this Notice of Location filed in the office of the County Recorder, La Paz County, Arizona.

The claim has been monumented in accordance with State and Federal law. Corner, end centers and location monuments are posts, 1-1/2" x 1-1/2" x 5' projecting at least 4' above the ground.

Located, dated and posted on the ground the 6th day of September, 2015.

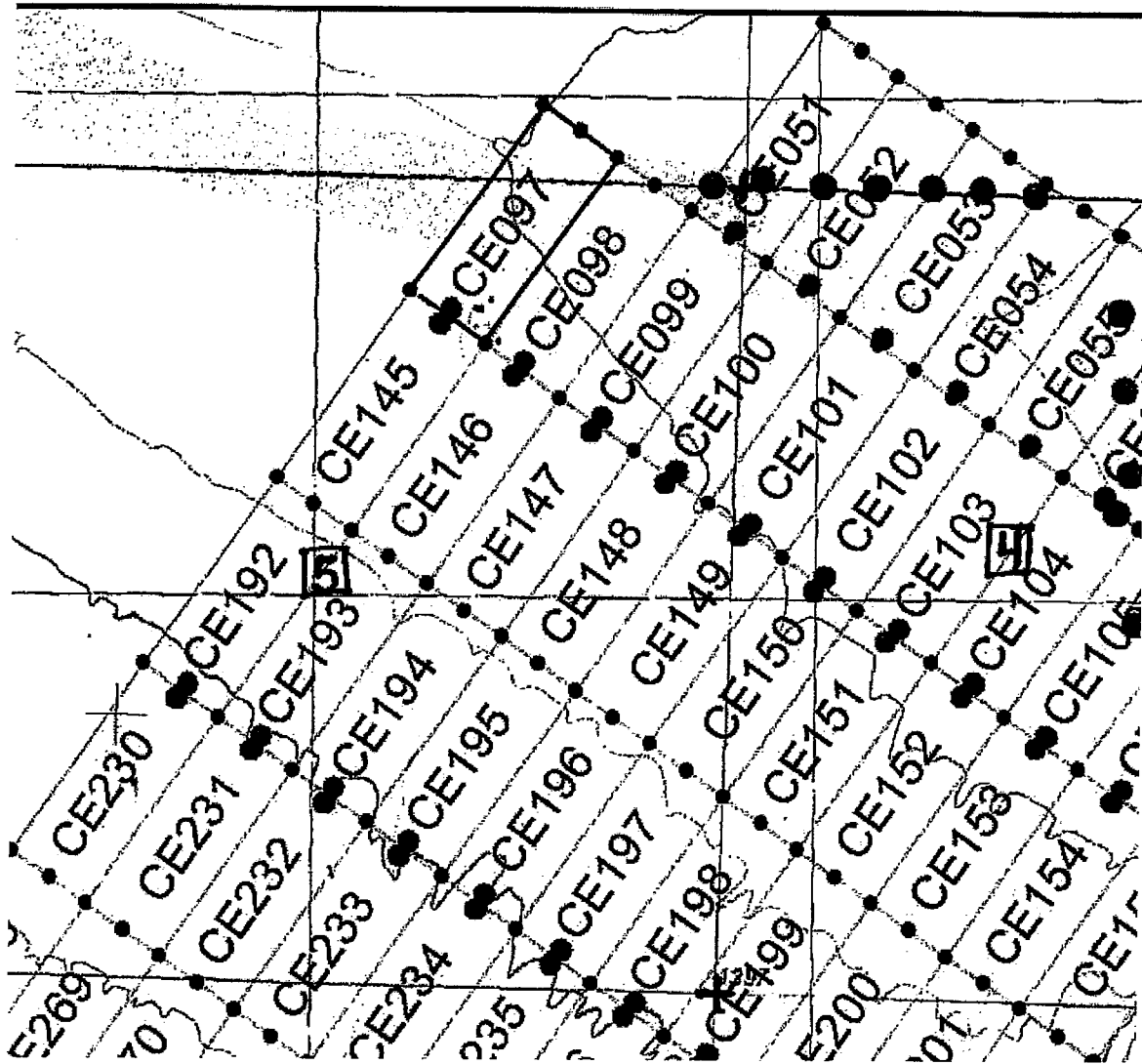
KENNECOTT EXPLORATION COMPANY



By: Erik Best, its Operating Officer

AMC 434098

Lode Mining Claim Map of the **CE097** Lode Claim,
attached to and made a part of the Location Notice.



The scale is generally 1" = 2000". GN ↑

The Claim is located in: Section(s) 5, T2N, R11W, and 32, T3N, R11W, G&SRM, La Paz County, Arizona.

TIE: The Location Monument of this claim is approximately 8493 feet East and 6306 feet South from the SE corner of Section 25, T3N, R12W, G&SRM, La Paz County, Arizona. The claim is 1500' long x 600' wide. The bearing for the claim block is N 35°E and S 55°E.

Monuments are 1-1/2" x 1-1/2" x 5' wood posts projecting at least four feet above the ground. Location monuments are generally set 50' inside the Northeast or Southwest endline along the center of each claim unless otherwise depicted.

AMC 434098

RECEIVED
BLM/ARIZONA OFFICE
MAY 11 2011 P. 11:00

When recorded return to:
Kennecott Exploration Company
224 North 2200 West
Salt Lake City, UT 84116
Attn: Land Department

RECEIVED
BLM AZ COUNTY OFFICE
2015 OCT 21 P 1:40
PIQUEL, X. ARIZONA

ARIZONA NOTICE OF LOCATION
(LODE CLAIM)

NOTICE IS HEREBY GIVEN THAT KENNECOTT EXPLORATION COMPANY, whose mailing address is 224 North 2200 West, Salt Lake City, Utah 84116 by its undersigned officer, makes this location of the CE098 Lode Mining Claim, in La Paz County, Arizona.

The general course of the claim is from the Northeast to Southwest, and said claim is within the:

<u>Quarter</u>	<u>Section</u>	<u>Township</u>	<u>Range</u>
NE	5	2N	11W
SE	32	3N	11W

G&SRM, La Paz County, Arizona.


This claim is 1500 feet in length and 600 feet in width. This Notice of Location is posted on the centerline of the claim. The claim runs from the location monument on which this notice is posted 1450 feet in a northeasterly direction to the Northeast end line and 50 feet in a southwesterly direction to the Southwest end line. The claim boundaries are marked by six monuments, one at each corner and one at the center of each endline. The location monument on which this notice is posted is situated within Section 5, Township 2N, Range 11W, G&SRM, La Paz County, Arizona and is approximately 8982 feet East and 6649 feet South from the SE corner of Section 25, Township 3 North, Range 12 West, G&SRM, La Paz County, Arizona.

The undersigned claims the ground as depicted on the map that is attached to a copy of this Notice of Location filed in the office of the County Recorder, La Paz County, Arizona.

The claim has been monumented in accordance with State and Federal law. Corner, end centers and location monuments are posts, 1-1/2" x 1-1/2" x 5' projecting at least 4' above the ground.

Located, dated and posted on the ground the 6th day of September, 2015.

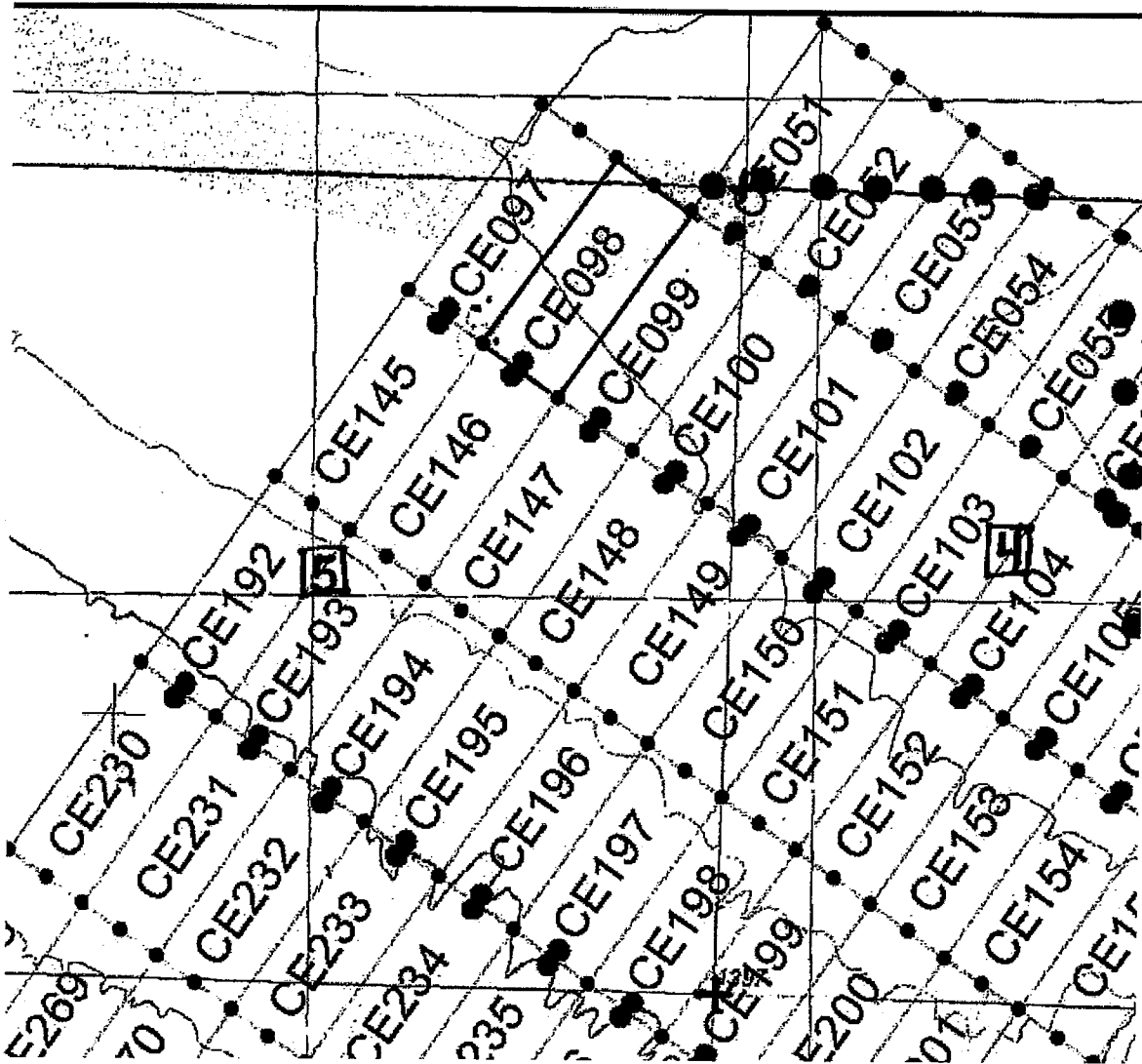
KENNECOTT EXPLORATION COMPANY



By: Erik Best, its Operating Officer

AMC 434099

Lode Mining Claim Map of the **CE098** Lode Claim,
attached to and made a part of the Location Notice.



AMC 434099

The scale is generally 1" = 2000". GN ↑

The Claim is located in: Section(s) 5, T2N, R11W, and 32, T3N, R11W, G&SRM, La Paz County, Arizona.

TIE: The Location Monument of this claim is approximately 8982 feet East and 6649 feet South from the corner of Section 25, T3N, R12W, G&SRM, La Paz County, Arizona. The claim is 1500' long x 600' Wide. The bearing for the claim block is N 35°E and S 55°E.

Monuments are 1-1/2" x 1-1/2" x 5' wood posts projecting at least four feet above the ground. Location monuments are generally set 50' inside the Northeast or Southwest endline along the center of each claim unless otherwise depicted.

RECEIVED
BUREAU OF LAND MANAGEMENT
LA PAZ COUNTY OFFICE
OCT 21 11:40 AM '07

When recorded return to:
Kennecott Exploration Company
224 North 2200 West
Salt Lake City, UT 84116
Attn: Land Department

RECEIVED
BLM AZ STATE OFFICE
2015 OCT 21 P 1:10
PHOENIX, ARIZONA

ARIZONA NOTICE OF LOCATION
(LODE CLAIM)

NOTICE IS HEREBY GIVEN THAT KENNECOTT EXPLORATION COMPANY, whose mailing address is 224 North 2200 West, Salt Lake City, Utah 84116 by its undersigned officer, makes this location of the CE099 Lode Mining Claim, in La Paz County, Arizona.

The general course of the claim is from the Northeast to Southwest, and said claim is within the:

<u>Quarter</u>	<u>Section</u>	<u>Township</u>	<u>Range</u>
NW	4	2N	11W
NE	5	2N	11W

G&SRM, La Paz County, Arizona.

This claim is 1500 feet in length and 600 feet in width. This Notice of Location is posted on the centerline of the claim. The claim runs from the location monument on which this notice is posted 1450 feet in a northeasterly direction to the Northeast end line and 50 feet in a southwesterly direction to the Southwest end line. The claim boundaries are marked by six monuments, one at each corner and one at the center of each endline. The location monument on which this notice is posted is situated within Section 5, Township 2N, Range 11W, G&SRM, La Paz County, Arizona and is approximately 9491 feet East and 7006 feet South from the SE corner of Section 25, Township 3 North, Range 12 West, G&SRM, La Paz County, Arizona.

The undersigned claims the ground as depicted on the map that is attached to a copy of this Notice of Location filed in the office of the County Recorder, La Paz County, Arizona.

The claim has been monumented in accordance with State and Federal law. Corner, end centers and location monuments are posts, 1-1/2" x 1-1/2" x 5' projecting at least 4' above the ground.

Located, dated and posted on the ground the 6th day of September, 2015.

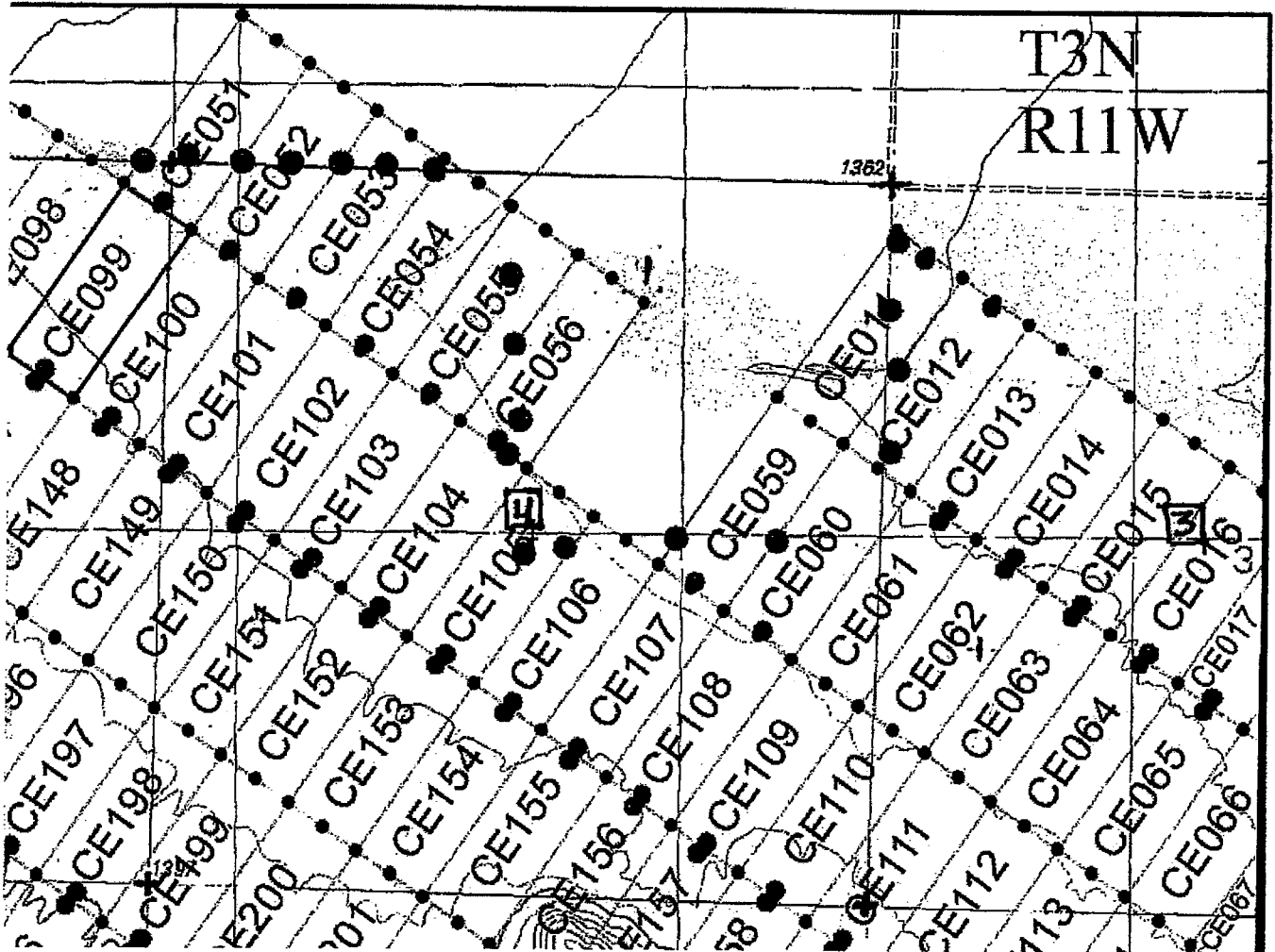
KENNECOTT EXPLORATION COMPANY



By: Erik Best, its Operating Officer

AMC434100

Lode Mining Claim Map of the CE099 Lode Claim,
attached to and made a part of the Location Notice.



The scale is generally 1" = 2000". GN ↑

The Claim is located in: Section(s) 4, 5, T2N, R11W, G&SRM, La Paz County, Arizona.

TIE: The Location Monument of this claim is approximately 9491 feet East and 7006 feet South from the SE corner of Section 25, T3N, R12W, G&SRM, La Paz County, Arizona. The claim is 1500' long x 600' wide. The bearing for the claim block is N 35°E and S 55°E.

Monuments are 1-1/2" x 1-1/2" x 5' wood posts projecting at least four feet above the ground. Location monuments are generally set 50' inside the Northeast or Southwest endline along the center of each claim unless otherwise depicted.

RECEIVED
 BLM AZ STATE OFFICE
 2015 OCT 21 P 1:00
 PHOENIX, ARIZONA

AMC 434100

When recorded return to:
Kennecott Exploration Company
224 North 2200 West
Salt Lake City, UT 84116
Attn: Land Department

RECEIVED
BLM AZ STATE OFFICE
2015 OCT 21 P 1:40
PHOENIX, ARIZONA

ARIZONA NOTICE OF LOCATION
(LODE CLAIM)

NOTICE IS HEREBY GIVEN THAT KENNECOTT EXPLORATION COMPANY, whose mailing address is 224 North 2200 West, Salt Lake City, Utah 84116 by its undersigned officer, makes this location of the CE100 Lode Mining Claim, in La Paz County, Arizona.

The general course of the claim is from the Northeast to Southwest, and said claim is within the:

<u>Quarter</u>	<u>Section</u>	<u>Township</u>	<u>Range</u>
NW	4	2N	11W
NE	5	2N	11W

G&SRM, La Paz County, Arizona.


This claim is 1500 feet in length and 600 feet in width. This Notice of Location is posted on the centerline of the claim. The claim runs from the location monument on which this notice is posted 1450 feet in a northeasterly direction to the Northeast end line and 50 feet in a southwesterly direction to the Southwest end line. The claim boundaries are marked by six monuments, one at each corner and one at the center of each endline. The location monument on which this notice is posted is situated within Section 5, Township 2N, Range 11W, G&SRM, La Paz County, Arizona and is approximately 9985 feet East and 7353 feet South from the SE corner of Section 25, Township 3 North, Range 12 West, G&SRM, La Paz County, Arizona.

The undersigned claims the ground as depicted on the map that is attached to a copy of this Notice of Location filed in the office of the County Recorder, La Paz County, Arizona.

The claim has been monumented in accordance with State and Federal law. Corner, end centers and location monuments are posts, 1-1/2" x 1-1/2" x 5' projecting at least 4' above the ground.

Located, dated and posted on the ground the 6th day of September, 2015.

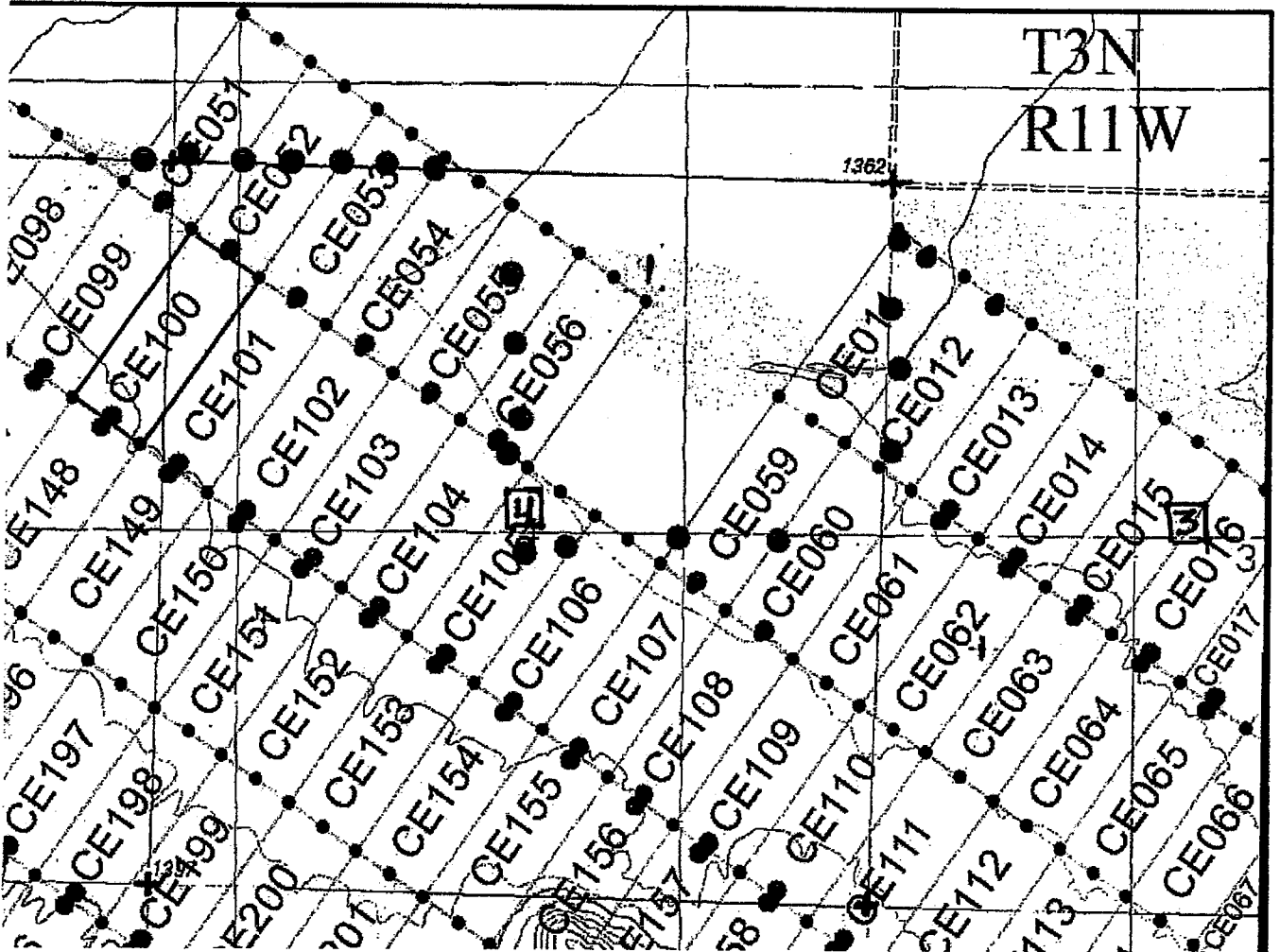
KENNECOTT EXPLORATION COMPANY



By: Erik Best, its Operating Officer

AM0434101

Lode Mining Claim Map of the **CE100** Lode Claim,
attached to and made a part of the Location Notice.



AMC434101

The scale is generally 1" = 2000". GN ↑

The Claim is located in: Section(s) 4, 5, T2N, R11W, G&SRM, La Paz County, Arizona.

TIE: The Location Monument of this claim is approximately 9985 feet East and 7353 feet South from the SW corner of Section 25, T3N, R12W, G&SRM, La Paz County, Arizona. The claim is 1500' long x 600' wide. The bearing for the claim block is N 35°E and S 55°E.

Monuments are 1-1/2" x 1-1/2" x 5' wood posts projecting at least four feet above the ground. Location monuments are generally set 50' inside the Northeast or Southwest endline along the center of each claim unless otherwise depicted.

RECEIVED
BLM AZ STATE OFFICE
2015 OCT 21 PM 4:10
PHOTOGRAPHY

When recorded return to:
Kennecott Exploration Company
224 North 2200 West
Salt Lake City, UT 84116
Attn: Land Department

RECEIVED
BLM AZ STATE OFFICE
2015 OCT 21 P 1:40
PHOENIX, ARIZONA

ARIZONA NOTICE OF LOCATION
(LODE CLAIM)

NOTICE IS HEREBY GIVEN THAT KENNECOTT EXPLORATION COMPANY, whose mailing address is 224 North 2200 West, Salt Lake City, Utah 84116 by its undersigned officer, makes this location of the CE101 Lode Mining Claim, in La Paz County, Arizona.

The general course of the claim is from the Northeast to Southwest, and said claim is within the:

<u>Quarter</u>	<u>Section</u>	<u>Township</u>	<u>Range</u>
NW	4	2N	11W
NE	5	2N	11W

G&SRM, La Paz County, Arizona.


This claim is 1500 feet in length and 600 feet in width. This Notice of Location is posted on the centerline of the claim. The claim runs from the location monument on which this notice is posted 1450 feet in a northeasterly direction to the Northeast end line and 50 feet in a southwesterly direction to the Southwest end line. The claim boundaries are marked by six monuments, one at each corner and one at the center of each endline. The location monument on which this notice is posted is situated within Section 4, Township 2N, Range 11W, G&SRM, La Paz County, Arizona and is approximately 10470 feet East and 7693 feet South from the SE corner of Section 25, Township 3 North, Range 12 West, G&SRM, La Paz County, Arizona.

The undersigned claims the ground as depicted on the map that is attached to a copy of this Notice of Location filed in the office of the County Recorder, La Paz County, Arizona.

The claim has been monumented in accordance with State and Federal law. Corner, end centers and location monuments are posts, 1-1/2" x 1-1/2" x 5' projecting at least 4' above the ground.

Located, dated and posted on the ground the 6th day of September, 2015.

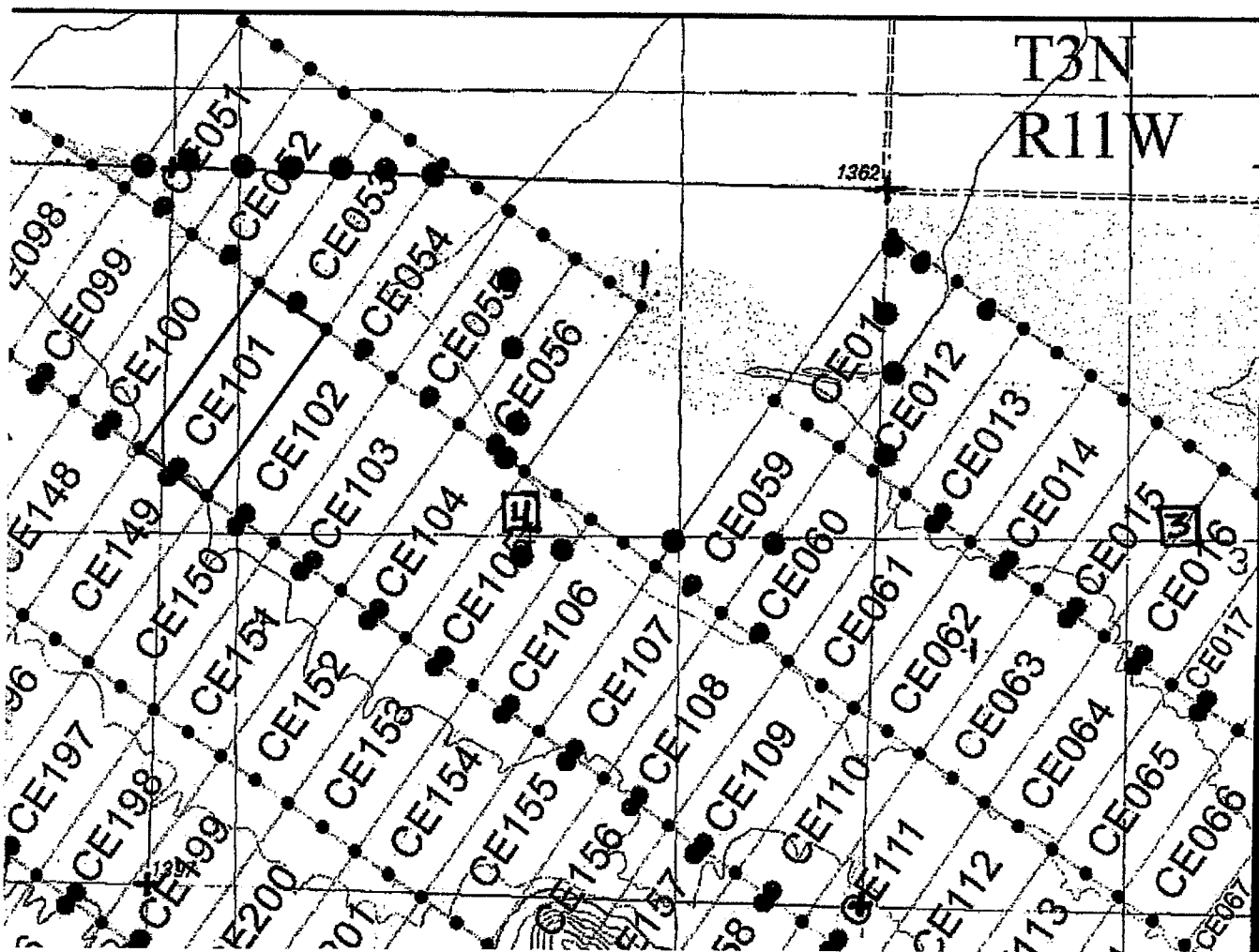
KENNECOTT EXPLORATION COMPANY



By: Erik Best, its Operating Officer

AM0434102

Lode Mining Claim Map of the **CE101** Lode Claim,
attached to and made a part of the Location Notice.



The scale is generally 1" = 2000". GN ↑

The Claim is located in: Section(s) 4, 5, T2N, R11W, G&SRM, La Paz County, Arizona.

TIE: The Location Monument of this claim is approximately 10470 feet East and 7693 feet South from the SE corner of Section 25, T3N, R12W, G&SRM, La Paz County, Arizona. The claim is 1500' long x 600' wide. The bearing for the claim block is N 35°E and S 55°E.

Monuments are 1-1/2" x 1-1/2" x 5' wood posts projecting at least four feet above the ground. Location monuments are generally set 50' inside the Northeast or Southwest endline along the center of each claim unless otherwise depicted.

RECEIVED
BLM AZ STATE OFFICE
2015 OCT 2 11:41
PHOENIX, ARIZONA

AMC 434102

When recorded return to:
Kennecott Exploration Company
224 North 2200 West
Salt Lake City, UT 84116
Attn: Land Department

RECEIVED
BLM AZ STATE OFFICE
2015 OCT 21 P 1:41
PHOENIX, ARIZONA

ARIZONA NOTICE OF LOCATION
(LODE CLAIM)

NOTICE IS HEREBY GIVEN THAT KENNECOTT EXPLORATION COMPANY, whose mailing address is 224 North 2200 West, Salt Lake City, Utah 84116 by its undersigned officer, makes this location of the CE102 Lode Mining Claim, in La Paz County, Arizona.

The general course of the claim is from the Northeast to Southwest, and said claim is within the:

<u>Quarter</u>	<u>Section</u>	<u>Township</u>	<u>Range</u>
SW	4	2N	11W
NW	4	2N	11W

G&SRM, La Paz County, Arizona.


This claim is 1500 feet in length and 600 feet in width. This Notice of Location is posted on the centerline of the claim. The claim runs from the location monument on which this notice is posted 1450 feet in a northeasterly direction to the Northeast end line and 50 feet in a southwesterly direction to the Southwest end line. The claim boundaries are marked by six monuments, one at each corner and one at the center of each endline. The location monument on which this notice is posted is situated within Section 4, Township 2N, Range 11W, G&SRM, La Paz County, Arizona and is approximately 10966 feet East and 8041 feet South from the SE corner of Section 25, Township 3 North, Range 12 West, G&SRM, La Paz County, Arizona.

The undersigned claims the ground as depicted on the map that is attached to a copy of this Notice of Location filed in the office of the County Recorder, La Paz County, Arizona.

The claim has been monumented in accordance with State and Federal law. Corner, end centers and location monuments are posts, 1-1/2" x 1-1/2" x 5' projecting at least 4' above the ground.

Located, dated and posted on the ground the 6th day of September, 2015.

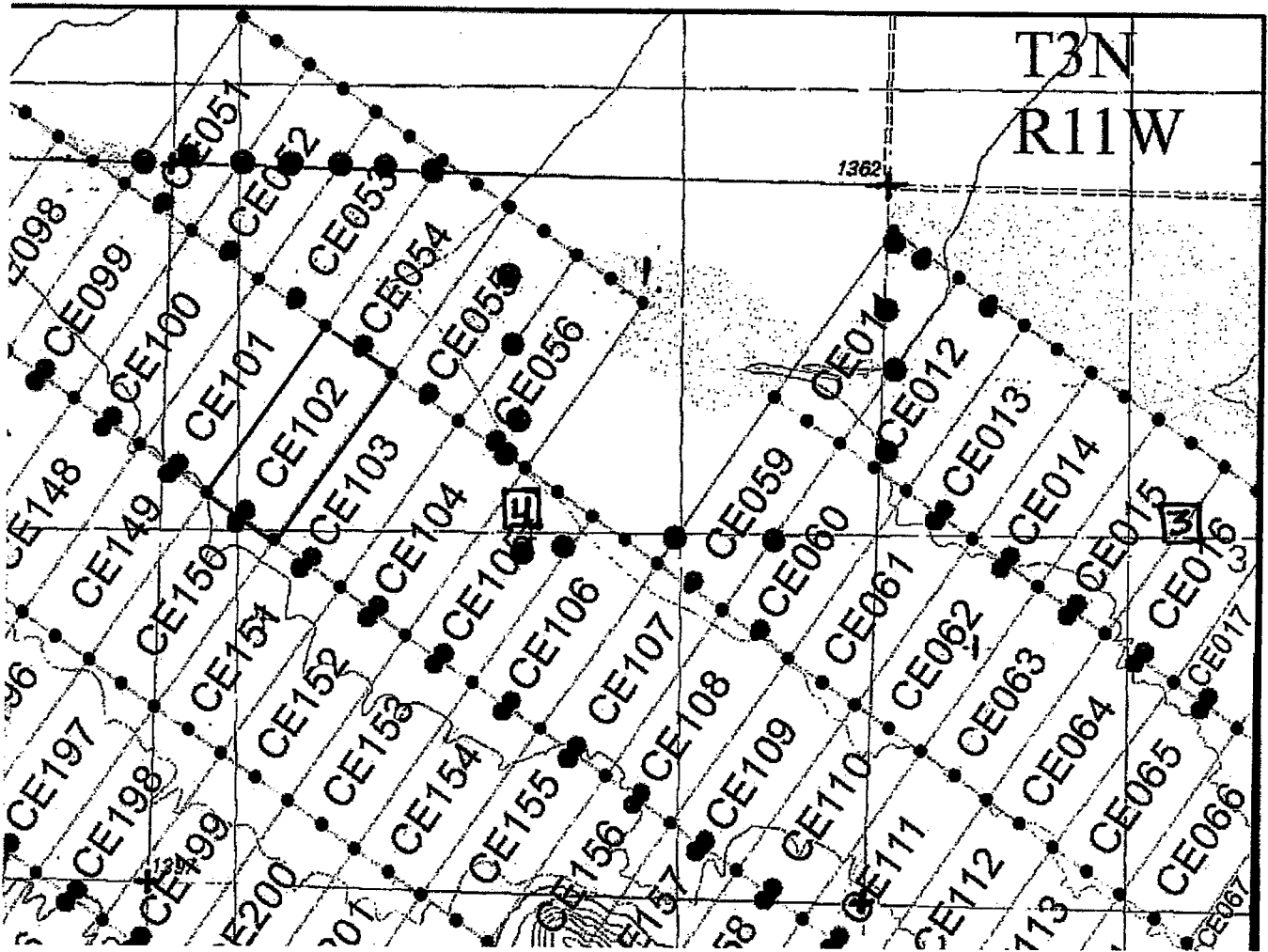
KENNECOTT EXPLORATION COMPANY



By: Erik Best, its Operating Officer

AMC434103

Lode Mining Claim Map of the CE102 Lode Claim,
attached to and made a part of the Location Notice.



The scale is generally 1" = 2000". GN ↑

The Claim is located in: Section(s) 4, T2N, R11W, G&SRM, La Paz County, Arizona.

TIE: The Location Monument of this claim is approximately 10966 feet East and 8041 feet South from the SW corner of Section 25, T3N, R12W, G&SRM, La Paz County, Arizona. The claim is 1500' long x 600' wide. The bearing for the claim block is N 35°E and S 55°E.

Monuments are 1-1/2" x 1-1/2" x 5' wood posts projecting at least four feet above the ground. Location monuments are generally set 50' inside the Northeast or Southwest endline along the center of each claim unless otherwise depicted.

AMC434103

RECEIVED
BLM STATE OFFICE
2015 DEC 21 PM 11:11
PIEDMONT, ARIZONA

When recorded return to:
Kennecott Exploration Company
224 North 2200 West
Salt Lake City, UT 84116
Attn: Land Department

RECEIVED
BLM AZ STATE OFFICE
2015 OCT 21 P 1:41
PIROTTI, ARIZONA

ARIZONA NOTICE OF LOCATION
(LODE CLAIM)

NOTICE IS HEREBY GIVEN THAT KENNECOTT EXPLORATION COMPANY, whose mailing address is 224 North 2200 West, Salt Lake City, Utah 84116 by its undersigned officer, makes this location of the CE103 Lode Mining Claim, in La Paz County, Arizona.

The general course of the claim is from the Northeast to Southwest, and said claim is within the:

<u>Quarter</u>	<u>Section</u>	<u>Township</u>	<u>Range</u>
SW	4	2N	11W
NW	4	2N	11W

G&SRM, La Paz County, Arizona.


This claim is 1500 feet in length and 600 feet in width. This Notice of Location is posted on the centerline of the claim. The claim runs from the location monument on which this notice is posted 1450 feet in a northeasterly direction to the Northeast end line and 50 feet in a southwesterly direction to the Southwest end line. The claim boundaries are marked by six monuments, one at each corner and one at the center of each endline. The location monument on which this notice is posted is situated within Section 4, Township 2N, Range 11W, G&SRM, La Paz County, Arizona and is approximately 11453 feet East and 8382 feet South from the SE corner of Section 25, Township 3 North, Range 12 West, G&SRM, La Paz County, Arizona.

The undersigned claims the ground as depicted on the map that is attached to a copy of this Notice of Location filed in the office of the County Recorder, La Paz County, Arizona.

The claim has been monumented in accordance with State and Federal law. Corner, end centers and location monuments are posts, 1-1/2" x 1-1/2" x 5' projecting at least 4' above the ground.

Located, dated and posted on the ground the 6th day of September, 2015.

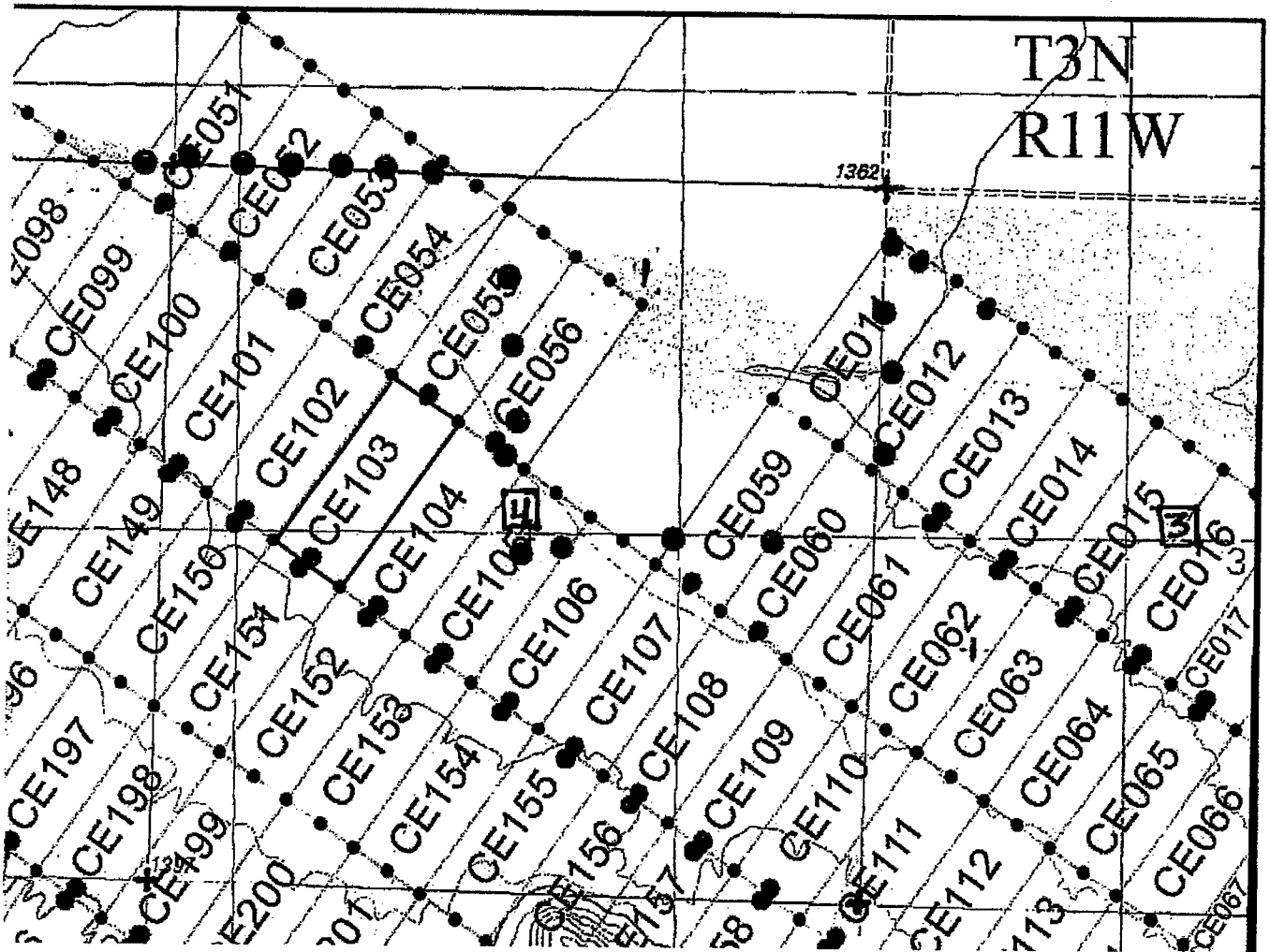
KENNECOTT EXPLORATION COMPANY



By: Erik Best, its Operating Officer

ANC 434104

Lode Mining Claim Map of the CE103 Lode Claim,
attached to and made a part of the Location Notice.



The scale is generally 1" = 2000". GN ↑

The Claim is located in: Section(s) 4, T2N, R11W, G&SRM, La Paz County, Arizona.

TIE: The Location Monument of this claim is approximately 11453 feet East and 8382 feet South from the SE corner of Section 25, T3N, R12W, G&SRM, La Paz County, Arizona. The claim is 1500' long x 600' wide. The bearing for the claim block is N 35°E and S 55°E.

Monuments are 1-1/2" x 1-1/2" x 5' wood posts projecting at least four feet above the ground. Location monuments are generally set 50' inside the Northeast or Southwest endline along the center of each claim unless otherwise depicted.

RECEIVED
BLM ARIZONA STATE OFFICE
2015 OCT 1 P 11
PHOTOGRAPHY: ANZURE

AMC 434104

When recorded return to:
Kennecott Exploration Company
224 North 2200 West
Salt Lake City, UT 84116
Attn: Land Department

RECEIVED
BLM AZ STATE OFFICE
2015 OCT 21 P 1 44
PHOENIX, ARIZONA

ARIZONA NOTICE OF LOCATION
(LODE CLAIM)

NOTICE IS HEREBY GIVEN THAT KENNECOTT EXPLORATION COMPANY, whose mailing address is 224 North 2200 West, Salt Lake City, Utah 84116 by its undersigned officer, makes this location of the CE104 Lode Mining Claim, in La Paz County, Arizona.

The general course of the claim is from the Northeast to Southwest, and said claim is within the:

<u>Quarter</u>	<u>Section</u>	<u>Township</u>	<u>Range</u>
SW	4	2N	11W
NW	4	2N	11W

G&SRM, La Paz County, Arizona.


This claim is 1500 feet in length and 600 feet in width. This Notice of Location is posted on the centerline of the claim. The claim runs from the location monument on which this notice is posted 1450 feet in a northeasterly direction to the Northeast end line and 50 feet in a southwesterly direction to the Southwest end line. The claim boundaries are marked by six monuments, one at each corner and one at the center of each endline. The location monument on which this notice is posted is situated within Section 4, Township 2N, Range 11W, G&SRM, La Paz County, Arizona and is approximately 11946 feet East and 8728 feet South from the SE corner of Section 25, Township 3 North, Range 12 West, G&SRM, La Paz County, Arizona.

The undersigned claims the ground as depicted on the map that is attached to a copy of this Notice of Location filed in the office of the County Recorder, La Paz County, Arizona.

The claim has been monumented in accordance with State and Federal law. Corner, end centers and location monuments are posts, 1-1/2" x 1-1/2" x 5' projecting at least 4' above the ground.

Located, dated and posted on the ground the 6th day of September, 2015.

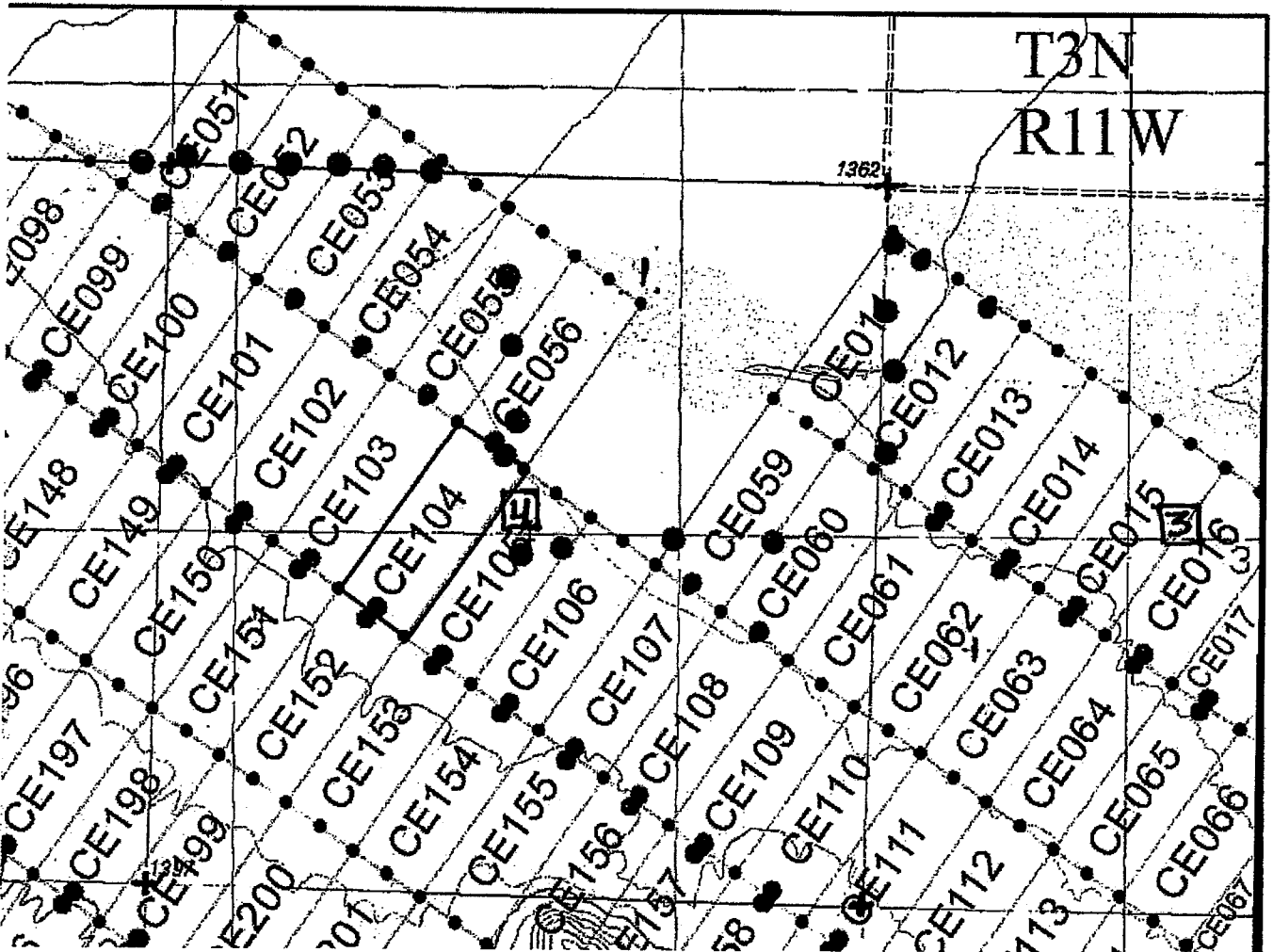
KENNECOTT EXPLORATION COMPANY



By: Erik Best, its Operating Officer

AMC434105

Lode Mining Claim Map of the **CE104** Lode Claim,
attached to and made a part of the Location Notice.



The scale is generally 1" = 2000". GN ↑

AH C 4 3 4 1 0 5

The Claim is located in: Section(s) 4, T2N, R11W, G&SRM, La Paz County, Arizona.

TIE: The Location Monument of this claim is approximately 11946 feet East and 8728 feet South from the SE corner of Section 25, T3N, R12W, G&SRM, La Paz County, Arizona. The claim is 1500' long x 600' wide. The bearing for the claim block is N 35°E and S 55°E.

Monuments are 1-1/2" x 1-1/2" x 5' wood posts projecting at least four feet above the ground. Location monuments are generally set 50' inside the Northeast or Southwest endline along the center of each claim unless otherwise depicted.

RECEIVED
BLM AZ STATE OFFICE
2015 OCT 21 P 11:42
PHOENIX, ARIZONA

When recorded return to:
Kennecott Exploration Company
224 North 2200 West
Salt Lake City, UT 84116
Attn: Land Department

RECEIVED
BLM AZ STATE OFFICE
2015 OCT 21 P 1:4
PHOENIX, ARIZONA

ARIZONA NOTICE OF LOCATION
(LODE CLAIM)

NOTICE IS HEREBY GIVEN THAT KENNECOTT EXPLORATION COMPANY, whose mailing address is 224 North 2200 West, Salt Lake City, Utah 84116 by its undersigned officer, makes this location of the CE105 Lode Mining Claim, in La Paz County, Arizona.

The general course of the claim is from the Northeast to Southwest, and said claim is within the:

<u>Quarter</u>	<u>Section</u>	<u>Township</u>	<u>Range</u>
NE	4	2N	11W
SE	4	2N	11W
SW	4	2N	11W
NW	4	2N	11W

G&SRM, La Paz County, Arizona.

This claim is 1500 feet in length and 600 feet in width. This Notice of Location is posted on the centerline of the claim. The claim runs from the location monument on which this notice is posted 1450 feet in a northeasterly direction to the Northeast end line and 50 feet in a southwesterly direction to the Southwest end line. The claim boundaries are marked by six monuments, one at each corner and one at the center of each endline. WITNESS POSTS FOR THE NORTH ENDLINE IS 521' SW AND THE NE CORNER IS 311' SW. The location monument on which this notice is posted is situated within Section 4, Township 2N, Range 11W, G&SRM, La Paz County, Arizona and is approximately 12433 feet East and 9069 feet South from the SE corner of Section 25, Township 3 North, Range 12 West, G&SRM, La Paz County, Arizona.

The undersigned claims the ground as depicted on the map that is attached to a copy of this Notice of Location filed in the office of the County Recorder, La Paz County, Arizona.

The claim has been monumented in accordance with State and Federal law. Corner, end centers and location monuments are posts, 1-1/2" x 1-1/2" x 5' projecting at least 4' above the ground.

Located, dated and posted on the ground the 6th day of September, 2015.

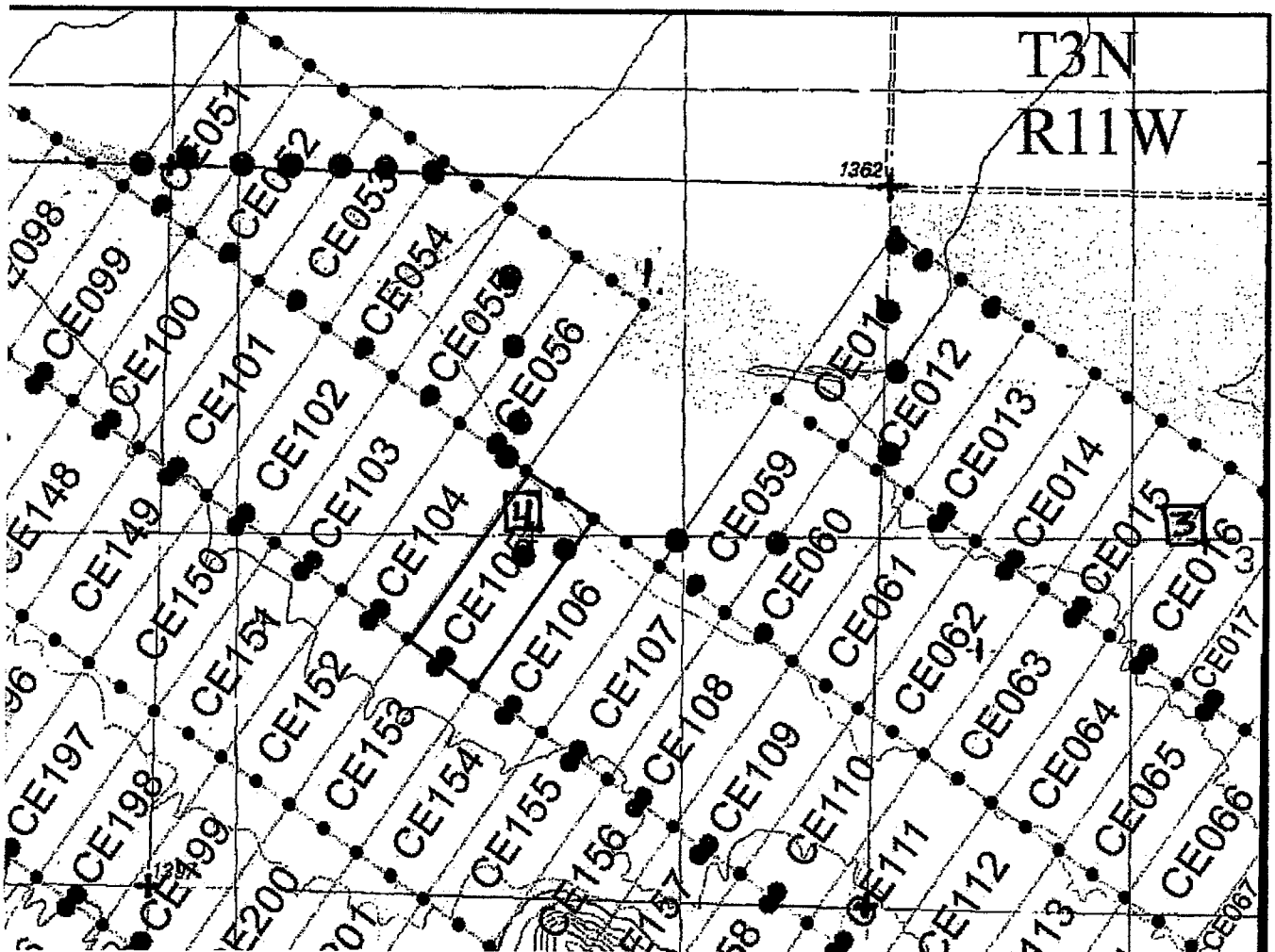
KENNECOTT EXPLORATION COMPANY



By: Erik Best, its Operating Officer

ANC 434106

Lode Mining Claim Map of the **CE105** Lode Claim,
attached to and made a part of the Location Notice.



The scale is generally 1" = 2000". GN ↑

AMC 434106

The Claim is located in: Section(s) 4, T2N, R11W, G&SRM, La Paz County, Arizona.

TIE: The Location Monument of this claim is approximately 12433 feet East and 9069 feet South from the SE corner of Section 25, T3N, R12W, G&SRM, La Paz County, Arizona. **WITNESS POSTS FOR THE NORTH ENDLINE IS 521' SW AND THE NE CORNER IS 311' SW.** The claim is 1500' long x 600' wide. The bearing for the claim block is N 35°E and S 55°E.

Monuments are 1-1/2" x 1-1/2" x 5' wood posts projecting at least four feet above the ground. Location monuments are generally set 50' inside the Northeast or Southwest endline along the center of each claim unless otherwise depicted.

RECEIVED
BLM
2015
ARIZONA

When recorded return to:
Kennecott Exploration Company
224 North 2200 West
Salt Lake City, UT 84116
Attn: Land Department

RECEIVED
BLM AZ STATE OFFICE
2015 OCT 21 P 1:18
PHOENIX, ARIZONA

ARIZONA NOTICE OF LOCATION
(LODE CLAIM)

NOTICE IS HEREBY GIVEN THAT KENNECOTT EXPLORATION COMPANY, whose mailing address is 224 North 2200 West, Salt Lake City, Utah 84116 by its undersigned officer, makes this location of the CE106 Lode Mining Claim, in La Paz County, Arizona.

The general course of the claim is from the Northeast to Southwest, and said claim is within the:

<u>Quarter</u>	<u>Section</u>	<u>Township</u>	<u>Range</u>
NE	4	2N	11W
SE	4	2N	11W
SW	4	2N	11W

G&SRM, La Paz County, Arizona.


This claim is 1500 feet in length and 600 feet in width. This Notice of Location is posted on the centerline of the claim. The claim runs from the location monument on which this notice is posted 1450 feet in a northeasterly direction to the Northeast end line and 50 feet in a southwesterly direction to the Southwest end line. The claim boundaries are marked by six monuments, one at each corner and one at the center of each endline. The location monument on which this notice is posted is situated within Section 4, Township 2N, Range 11W, G&SRM, La Paz County, Arizona and is approximately 12932 feet East and 9419 feet South from the SE corner of Section 25, Township 3 North, Range 12 West, G&SRM, La Paz County, Arizona.

The undersigned claims the ground as depicted on the map that is attached to a copy of this Notice of Location filed in the office of the County Recorder, La Paz County, Arizona.

The claim has been monumented in accordance with State and Federal law. Corner, end centers and location monuments are posts, 1-1/2" x 1-1/2" x 5' projecting at least 4' above the ground.

Located, dated and posted on the ground the 6th day of September, 2015.

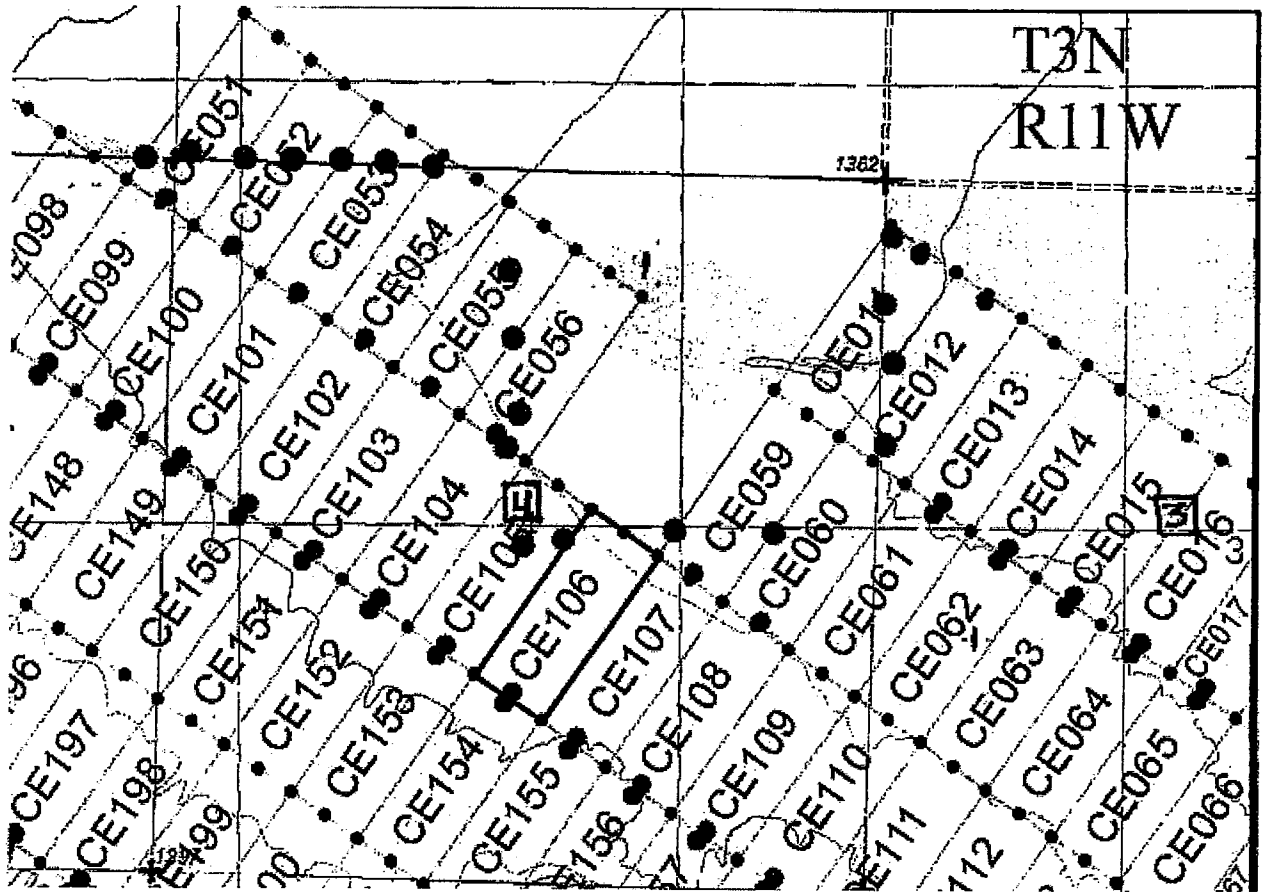
KENNECOTT EXPLORATION COMPANY



By: Erik Best, its Operating Officer

AMC434107

Lode Mining Claim Map of the **CE106** Lode Claim,
attached to and made a part of the Location Notice.



The scale is generally 1" = 2000". GN ↑

The Claim is located in: Section(s) 4, T2N, R11W, G&SRM, La Paz County, Arizona.

TIE: The Location Monument of this claim is approximately 12932 feet East and 9419 feet South from the SE corner of Section 25, T3N, R12W, G&SRM, La Paz County, Arizona. The claim is 1500' long x 600' wide. The bearing for the claim block is N 35°E and S 55°E.

Monuments are 1-1/2" x 1-1/2" x 5' wood posts projecting at least four feet above the ground. Location monuments are generally set 50' inside the Northeast or Southwest endline along the center of each claim unless otherwise depicted.

AMC434107

RECEIVED
BLM AZ STATE OFFICE
PHOENIX, ARIZONA
2015 OCT 1 P 1:43

When recorded return to:
Kennecott Exploration Company
224 North 2200 West
Salt Lake City, UT 84116
Attn: Land Department

RECEIVED
BLM AZ STATE OFFICE
2015 OCT 21 P 1:43
PHOENIX, ARIZONA

ARIZONA NOTICE OF LOCATION
(LODE CLAIM)

NOTICE IS HEREBY GIVEN THAT KENNECOTT EXPLORATION COMPANY, whose mailing address is 224 North 2200 West, Salt Lake City, Utah 84116 by its undersigned officer, makes this location of the CE107 Lode Mining Claim, in La Paz County, Arizona.

The general course of the claim is from the Northeast to Southwest, and said claim is within the:

<u>Quarter</u>	<u>Section</u>	<u>Township</u>	<u>Range</u>
SE	4	2N	11W

G&SRM, La Paz County, Arizona.

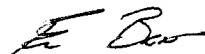
This claim is 1500 feet in length and 600 feet in width. This Notice of Location is posted on the centerline of the claim. The claim runs from the location monument on which this notice is posted 1450 feet in a northeasterly direction to the Northeast end line and 50 feet in a southwesterly direction to the Southwest end line. The claim boundaries are marked by six monuments, one at each corner and one at the center of each endline. The location monument on which this notice is posted is situated within Section 4, Township 2N, Range 11W, G&SRM, La Paz County, Arizona and is approximately 13414 feet East and 9757 feet South from the SE corner of Section 25, Township 3 North, Range 12 West, G&SRM, La Paz County, Arizona.

The undersigned claims the ground as depicted on the map that is attached to a copy of this Notice of Location filed in the office of the County Recorder, La Paz County, Arizona.

The claim has been monumented in accordance with State and Federal law. Corner, end centers and location monuments are posts, 1-1/2" x 1-1/2" x 5' projecting at least 4' above the ground.

Located, dated and posted on the ground the 6th day of September, 2015.

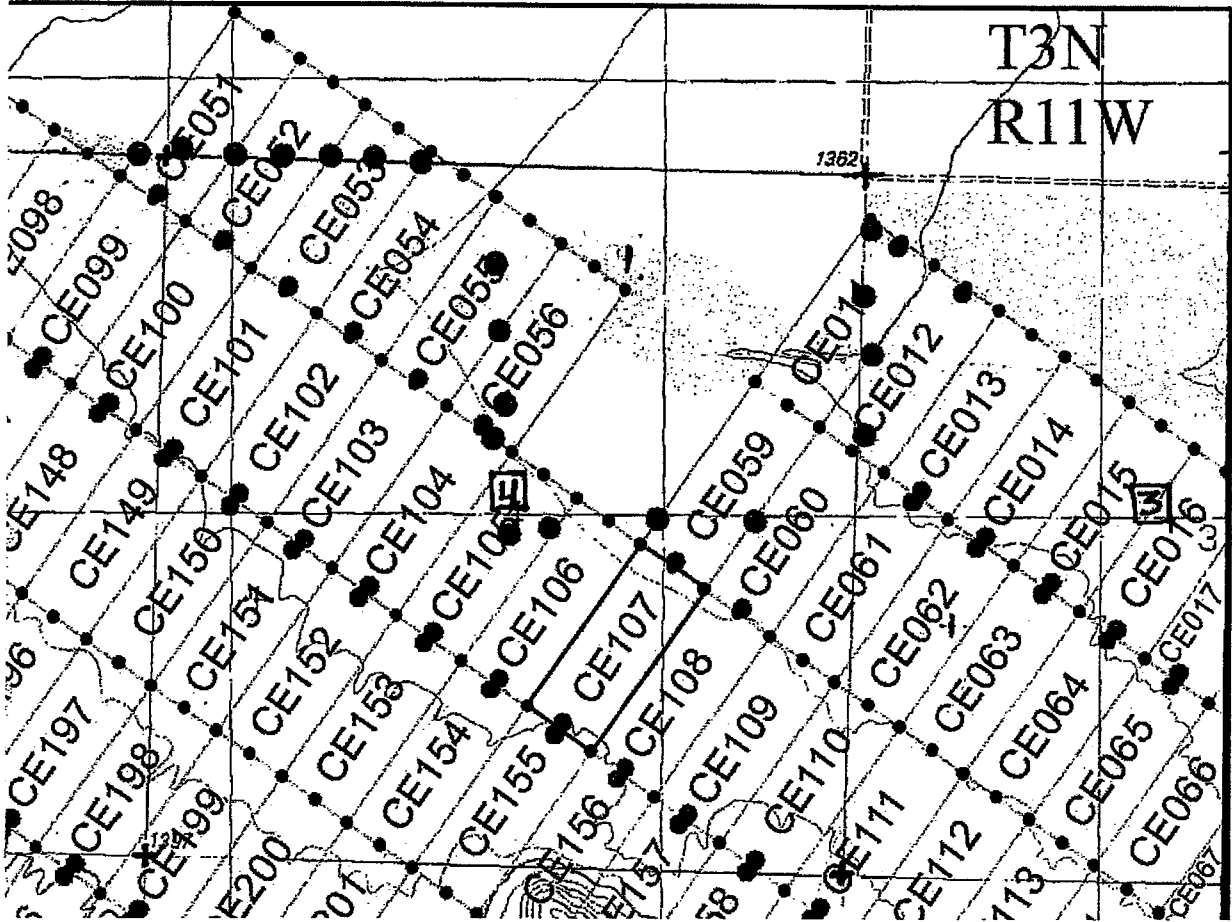
KENNECOTT EXPLORATION COMPANY



By: Erik Best, its Operating Officer

AMC 434108

Lode Mining Claim Map of the **CE107** Lode Claim,
attached to and made a part of the Location Notice.



The scale is generally 1" = 2000". GN ↑

The Claim is located in: Section(s) 4, T2N, R11W, G&SRM, La Paz County, Arizona.

TIE: The Location Monument of this claim is approximately 13414 feet East and 9757 feet South from the SE corner of Section 25, T3N, R12W, G&SRM, La Paz County, Arizona. The claim is 1500' long x 600' wide. The bearing for the claim block is N 35°E and S 55°E.

Monuments are 1-1/2" x 1-1/2" x 5' wood posts projecting at least four feet above the ground. Location monuments are generally set 50' inside the Northeast or Southwest endline along the center of each claim unless otherwise depicted.

RECEIVED
 LA PAZ STATE OFFICE
 OCT 29 1:43
 PHOENIX, ARIZONA

AMC434108

When recorded return to:
Kennecott Exploration Company
224 North 2200 West
Salt Lake City, UT 84116
Attn: Land Department

RECEIVED
BLM AZ STATE OFFICE
2015 OCT 21 P 1:44
PHOENIX, ARIZONA

ARIZONA NOTICE OF LOCATION
(LODE CLAIM)

NOTICE IS HEREBY GIVEN THAT KENNECOTT EXPLORATION COMPANY, whose mailing address is 224 North 2200 West, Salt Lake City, Utah 84116 by its undersigned officer, makes this location of the CE108 Lode Mining Claim, in La Paz County, Arizona.

The general course of the claim is from the Northeast to Southwest, and said claim is within the:

<u>Quarter</u>	<u>Section</u>	<u>Township</u>	<u>Range</u>
SE	4	2N	11W

G&SRM, La Paz County, Arizona.

This claim is 1500 feet in length and 600 feet in width. This Notice of Location is posted on the centerline of the claim. The claim runs from the location monument on which this notice is posted 1450 feet in a northeasterly direction to the Northeast end line and 50 feet in a southwesterly direction to the Southwest end line. The claim boundaries are marked by six monuments, one at each corner and one at the center of each endline. The location monument on which this notice is posted is situated within Section 4, Township 2N, Range 11W, G&SRM, La Paz County, Arizona and is approximately 13896 feet East and 10095 feet South from the SE corner of Section 25, Township 3 North, Range 12 West, G&SRM, La Paz County, Arizona.

The undersigned claims the ground as depicted on the map that is attached to a copy of this Notice of Location filed in the office of the County Recorder, La Paz County, Arizona.

The claim has been monumented in accordance with State and Federal law. Corner, end centers and location monuments are posts, 1-1/2" x 1-1/2" x 5' projecting at least 4' above the ground.

Located, dated and posted on the ground the 6th day of September, 2015.

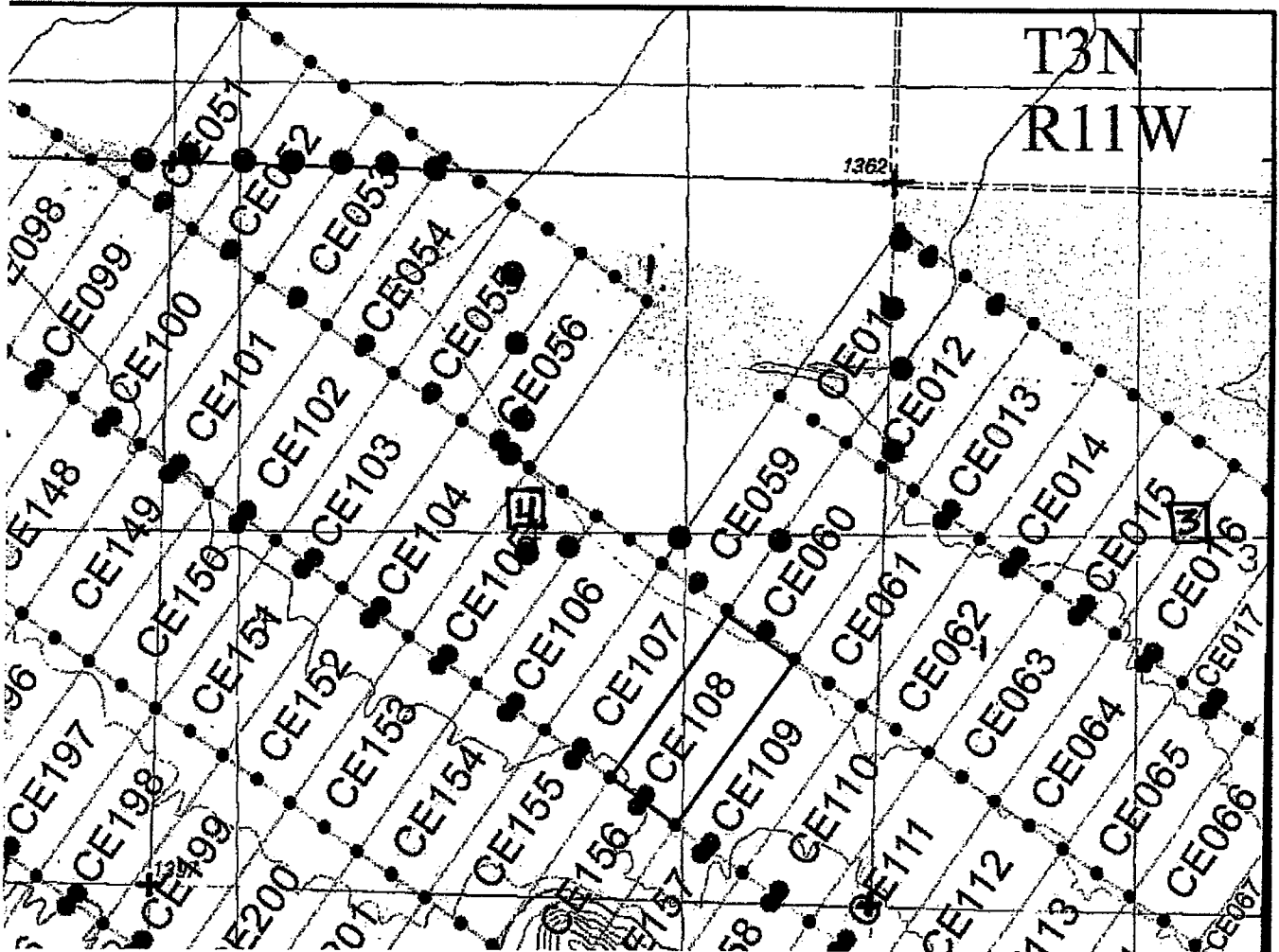
KENNECOTT EXPLORATION COMPANY



By: Erik Best, its Operating Officer

AMC 434109

Lode Mining Claim Map of the **CE108** Lode Claim,
attached to and made a part of the Location Notice.



The scale is generally 1" = 2000". GN ↑

The Claim is located in: Section(s) 4, T2N, R11W, G&SRM, La Paz County, Arizona.

TIE: The Location Monument of this claim is approximately 13896 feet East and 10095 feet South from the SE corner of Section 25, T3N, R12W, G&SRM, La Paz County, Arizona. The claim is 1500' long x 600' wide. The bearing for the claim block is N 35°E and S 55°E.

Monuments are 1-1/2" x 1-1/2" x 5' wood posts projecting at least four feet above the ground. Location monuments are generally set 50' inside the Northeast or Southwest endline along the center of each claim unless otherwise depicted.

RECEIVED
BLM STATE OFFICE
2015 OCT 21 PM 1:43
PHOENIX, ARIZONA

ANCH434109

When recorded return to:
Kennecott Exploration Company
224 North 2200 West
Salt Lake City, UT 84116
Attn: Land Department

RECEIVED
BLM AZ STATE OFFICE
2015 OCT 21 P 1:43
PROJECT, ARIZONA

ARIZONA NOTICE OF LOCATION
(LODE CLAIM)

NOTICE IS HEREBY GIVEN THAT KENNECOTT EXPLORATION COMPANY, whose mailing address is 224 North 2200 West, Salt Lake City, Utah 84116 by its undersigned officer, makes this location of the CE109 Lode Mining Claim, in La Paz County, Arizona.

The general course of the claim is from the Northeast to Southwest, and said claim is within the:

<u>Quarter</u>	<u>Section</u>	<u>Township</u>	<u>Range</u>
SE	4	2N	11W

G&SRM, La Paz County, Arizona.

This claim is 1500 feet in length and 600 feet in width. This Notice of Location is posted on the centerline of the claim. The claim runs from the location monument on which this notice is posted 1450 feet in a northeasterly direction to the Northeast end line and 50 feet in a southwesterly direction to the Southwest end line. The claim boundaries are marked by six monuments, one at each corner and one at the center of each endline. The location monument on which this notice is posted is situated within Section 4, Township 2N, Range 11W, G&SRM, La Paz County, Arizona and is approximately 14380 feet East and 10434 feet South from the SE corner of Section 25, Township 3 North, Range 12 West, G&SRM, La Paz County, Arizona.

The undersigned claims the ground as depicted on the map that is attached to a copy of this Notice of Location filed in the office of the County Recorder, La Paz County, Arizona.

The claim has been monumented in accordance with State and Federal law. Corner, end centers and location monuments are posts, 1-1/2" x 1-1/2" x 5' projecting at least 4' above the ground.

Located, dated and posted on the ground the 6th day of September, 2015.

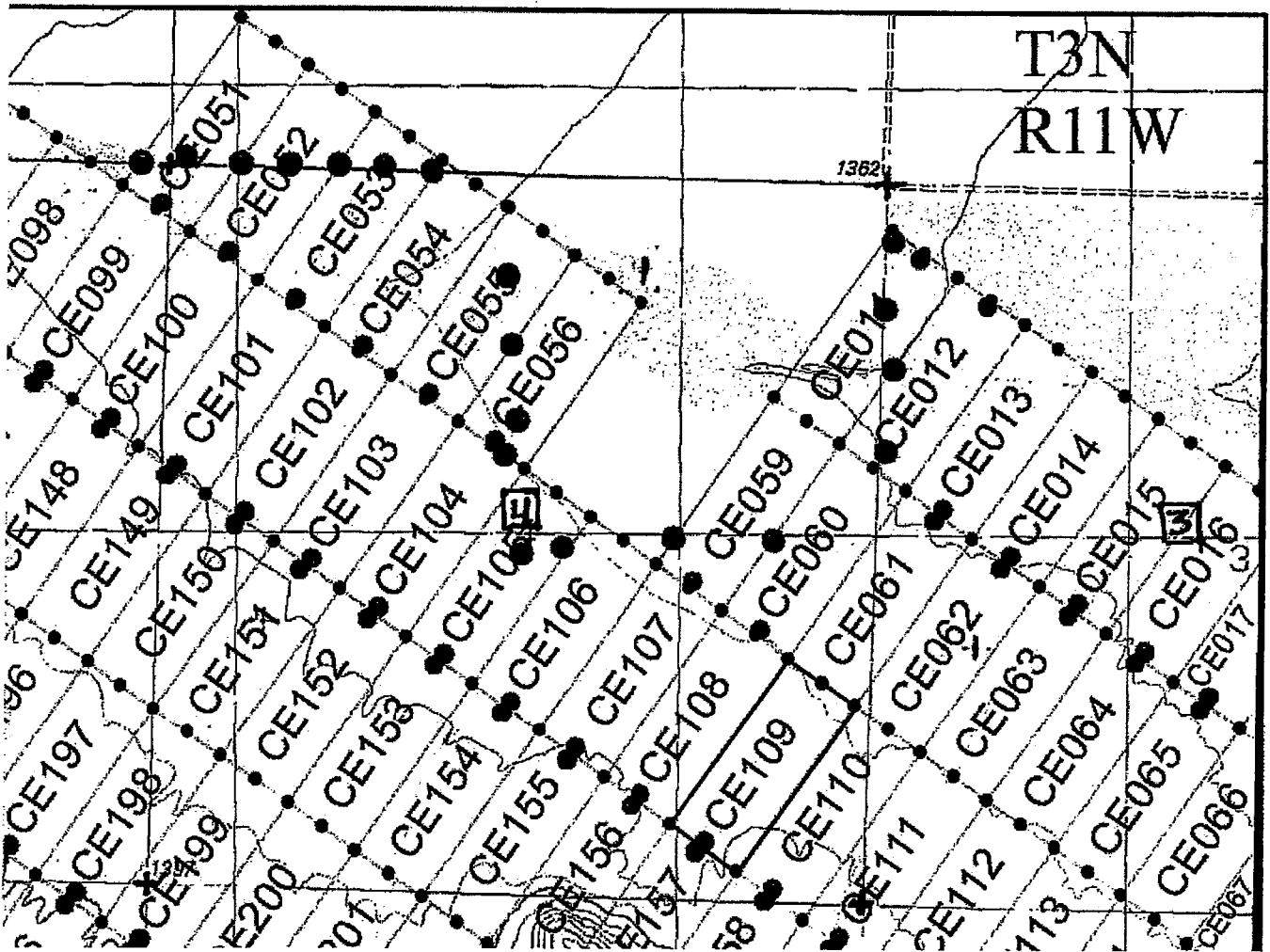
KENNECOTT EXPLORATION COMPANY



By: Erik Best, its Operating Officer

AMC434110

Lode Mining Claim Map of the **CE109** Lode Claim,
attached to and made a part of the Location Notice.



The scale is generally 1" = 2000". GN ↑

AMC 434110

The Claim is located in: Section(s) 4, T2N, R11W, G&SRM, La Paz County, Arizona.

TIE: The Location Monument of this claim is approximately 14380 feet East and 10434 feet South from the SE corner of Section 25, T3N, R12W, G&SRM, La Paz County, Arizona. The claim is 1500' long x 600' wide. The bearing for the claim block is N 35°E and S 55°E.

Monuments are 1-1/2" x 1-1/2" x 5' wood posts projecting at least four feet above the ground. Location monuments are generally set 50' inside the Northeast or Southwest endline along the center of each claim unless otherwise depicted.

RECEIVED
BLANK STATE OFFICE
2019 OCT 21 10:43
PHOENIX, ARIZONA

When recorded return to:
Kennecott Exploration Company
224 North 2200 West
Salt Lake City, UT 84116
Attn: Land Department

RECEIVED
BLM AZ STATE OFFICE
2015 OCT 21 P 1:18
PHOENIX, ARIZONA

ARIZONA NOTICE OF LOCATION
(LODE CLAIM)

NOTICE IS HEREBY GIVEN THAT KENNECOTT EXPLORATION COMPANY, whose mailing address is 224 North 2200 West, Salt Lake City, Utah 84116 by its undersigned officer, makes this location of the CE110 Lode Mining Claim, in La Paz County, Arizona.

The general course of the claim is from the Northeast to Southwest, and said claim is within the:

<u>Quarter</u>	<u>Section</u>	<u>Township</u>	<u>Range</u>
SW	3	2N	11W
SE	4	2N	11W
NE	9	2N	11W

G&SRM, La Paz County, Arizona.

This claim is 1500 feet in length and 600 feet in width. This Notice of Location is posted on the centerline of the claim. The claim runs from the location monument on which this notice is posted 1450 feet in a northeasterly direction to the Northeast end line and 50 feet in a southwesterly direction to the Southwest end line. The claim boundaries are marked by six monuments, one at each corner and one at the center of each endline. The location monument on which this notice is posted is situated within Section 4, Township 2N, Range 11W, G&SRM, La Paz County, Arizona and is approximately 14878 feet East and 10784 feet South from the SE corner of Section 25, Township 3 North, Range 12 West, G&SRM, La Paz County, Arizona.

The undersigned claims the ground as depicted on the map that is attached to a copy of this Notice of Location filed in the office of the County Recorder, La Paz County, Arizona.

The claim has been monumented in accordance with State and Federal law. Corner, end centers and location monuments are posts, 1-1/2" x 1-1/2" x 5' projecting at least 4' above the ground.

Located, dated and posted on the ground the 6th day of September, 2015.

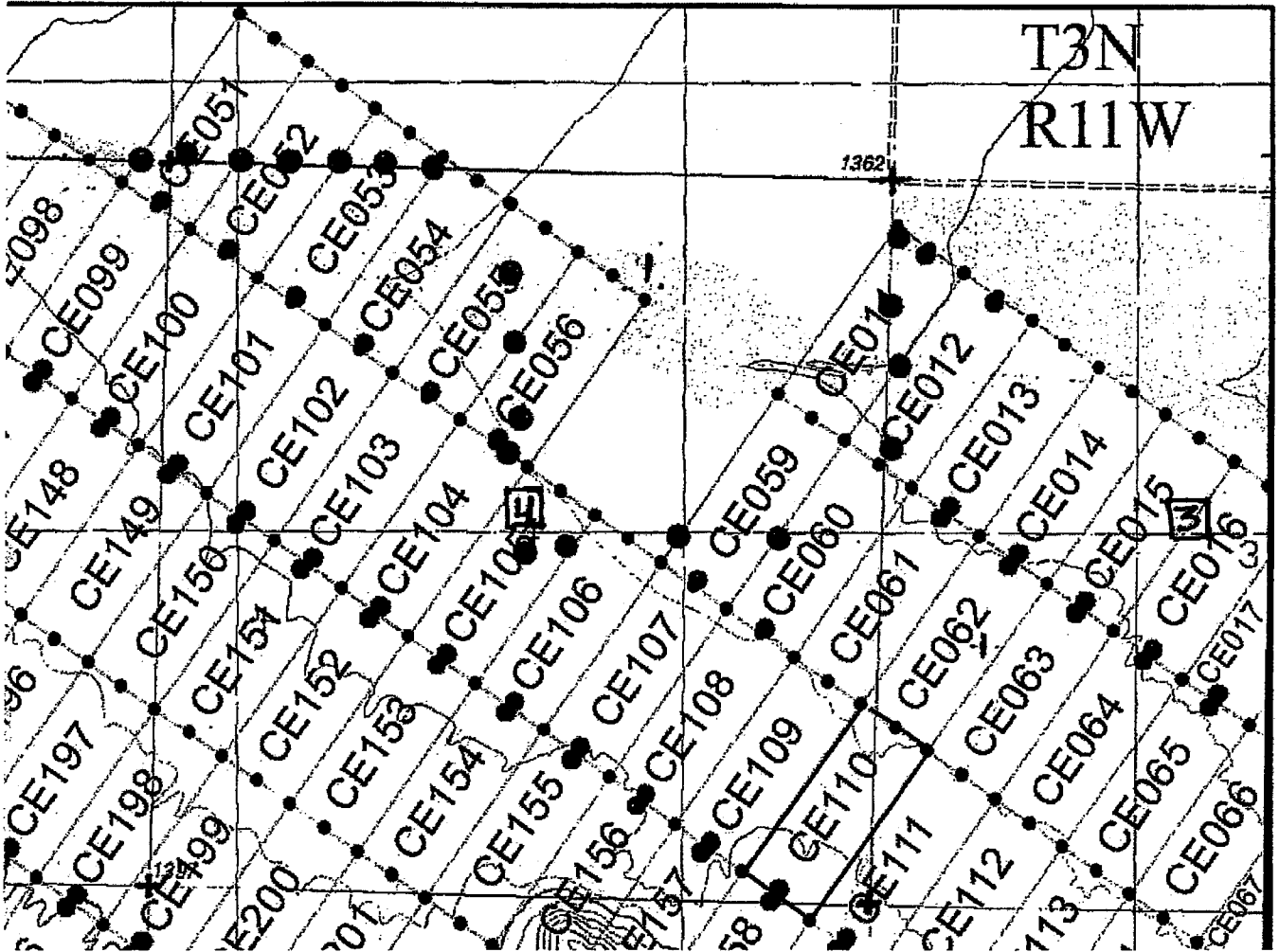
KENNECOTT EXPLORATION COMPANY



By: Erik Best, its Operating Officer

AMC434111

Lode Mining Claim Map of the **CE110** Lode Claim,
attached to and made a part of the Location Notice.



AMC434111

The scale is generally 1" = 2000". GN ↑

The Claim is located in: Section(s) 3, 4, 9, T2N, R11W, G&SRM, La Paz County, Arizona.

TIE: The Location Monument of this claim is approximately 14878 feet East and 10784 feet South from the corner of Section 25, T3N, R12W, G&SRM, La Paz County, Arizona. The claim is 1500' long x 600' wide. bearing for the claim block is N 35°E and S 55°E.

Monuments are 1-1/2" x 1-1/2" x 5' wood posts projecting at least four feet above the ground. Location monuments are generally set 50' inside the Northeast or Southwest endline along the center of each claim unless otherwise depicted.

RECEIVED
BLM AZ STATE OFFICE
2015 OCT 29 1:40 PM
PHOENIX, ARIZONA

When recorded return to:
Kennecott Exploration Company
224 North 2200 West
Salt Lake City, UT 84116
Attn: Land Department

RECEIVED
BLM AZ STATE OFFICE
2015 OCT 21 P 1:43
PHOENIX, ARIZONA

ARIZONA NOTICE OF LOCATION
(LODE CLAIM)

NOTICE IS HEREBY GIVEN THAT KENNECOTT EXPLORATION COMPANY, whose mailing address is 224 North 2200 West, Salt Lake City, Utah 84116 by its undersigned officer, makes this location of the CE111 Lode Mining Claim, in La Paz County, Arizona.

The general course of the claim is from the Northeast to Southwest, and said claim is within the:

<u>Quarter</u>	<u>Section</u>	<u>Township</u>	<u>Range</u>
SW	3	2N	11W
SE	4	2N	11W
NE	9	2N	11W
NW	10	2N	11W

G&SRM, La Paz County, Arizona.

This claim is 1500 feet in length and 600 feet in width. This Notice of Location is posted on the centerline of the claim. The claim runs from the location monument on which this notice is posted 1450 feet in a northeasterly direction to the Northeast end line and 50 feet in a southwesterly direction to the Southwest end line. The claim boundaries are marked by six monuments, one at each corner and one at the center of each endline. The location monument on which this notice is posted is situated within Section 9, Township 2N, Range 11W, G&SRM, La Paz County, Arizona and is approximately 15370 feet East and 11128 feet South from the SE corner of Section 25, Township 3 North, Range 12 West, G&SRM, La Paz County, Arizona.

The undersigned claims the ground as depicted on the map that is attached to a copy of this Notice of Location filed in the office of the County Recorder, La Paz County, Arizona.

The claim has been monumented in accordance with State and Federal law. Corner, end centers and location monuments are posts, 1-1/2" x 1-1/2" x 5' projecting at least 4' above the ground.

Located, dated and posted on the ground the 6th day of September, 2015.

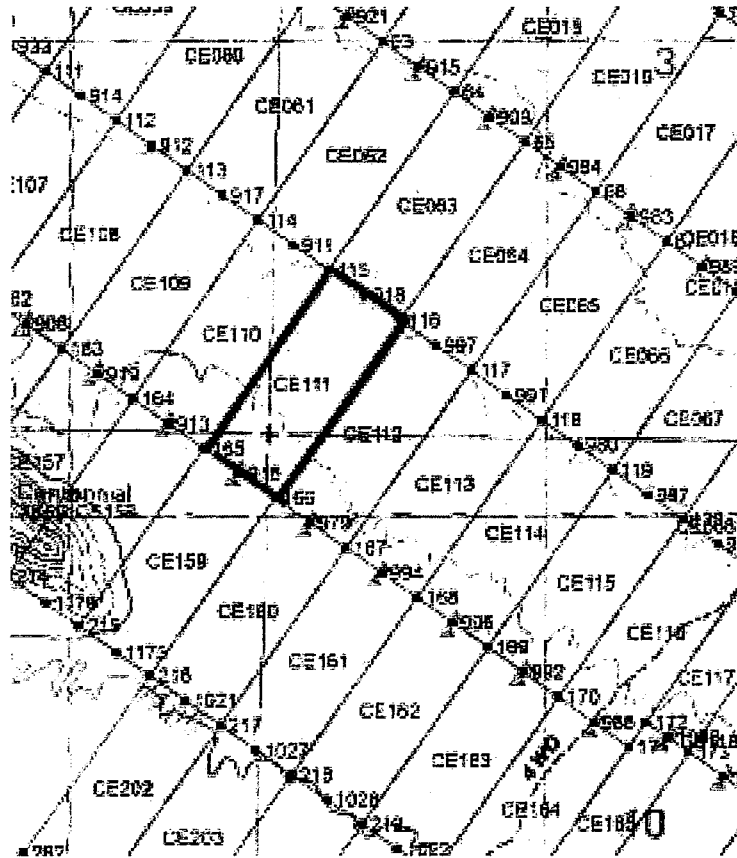
KENNECOTT EXPLORATION COMPANY



By: Erik Best, its Operating Officer

AMC 434112

Lode Mining Claim Map of the **CE111** Lode Claim,
attached to and made a part of the Location Notice.



PHOENIX, ARIZONA

2015 OCT 21 P 1:43

RECEIVED
BLM AZ STATE OFFICE

AMC 434112

The scale is generally 1" = 2000". GN ↑

The Claim is located in: Section(s) 3, 4, 9, 10, T2N, R11W, G&SRM, La Paz County, Arizona.

TIE: The Location Monument of this claim is approximately 15370 feet East and 11128 feet South from the SE corner of Section 25, T3N, R12W, G&SRM, La Paz County, Arizona. The claim is 1500' long x 600' wide. The bearing for the claim block is N 35°E and S 55°E.

Monuments are 1-1/2" x 1-1/2" x 5' wood posts projecting at least four feet above the ground. Location monuments are generally set 50' inside the Northeast or Southwest endline along the center of each claim unless otherwise depicted.

When recorded return to:
Kennecott Exploration Company
224 North 2200 West
Salt Lake City, UT 84116
Attn: Land Department

RECEIVED
BLM AZ STATE OFFICE
2015 OCT 21 P 1:44
PHOENIX, ARIZONA

ARIZONA NOTICE OF LOCATION
(LODE CLAIM)

NOTICE IS HEREBY GIVEN THAT KENNECOTT EXPLORATION COMPANY, whose mailing address is 224 North 2200 West, Salt Lake City, Utah 84116 by its undersigned officer, makes this location of the CE112 Lode Mining Claim, in La Paz County, Arizona.

The general course of the claim is from the Northeast to Southwest, and said claim is within the:

<u>Quarter</u>	<u>Section</u>	<u>Township</u>	<u>Range</u>
SW	3	2N	11W
NW	10	2N	11W

G&SRM, La Paz County, Arizona.

This claim is 1500 feet in length and 600 feet in width. This Notice of Location is posted on the centerline of the claim. The claim runs from the location monument on which this notice is posted 1450 feet in a northeasterly direction to the Northeast end line and 50 feet in a southwesterly direction to the Southwest end line. The claim boundaries are marked by six monuments, one at each corner and one at the center of each endline. The location monument on which this notice is posted is situated within Section 10, Township 2N, Range 11W, G&SRM, La Paz County, Arizona and is approximately 15866 feet East and 11476 feet South from the SE corner of Section 25, Township 3 North, Range 12 West, G&SRM, La Paz County, Arizona.

The undersigned claims the ground as depicted on the map that is attached to a copy of this Notice of Location filed in the office of the County Recorder, La Paz County, Arizona.

The claim has been monumented in accordance with State and Federal law. Corner, end centers and location monuments are posts, 1-1/2" x 1-1/2" x 5' projecting at least 4' above the ground.

Located, dated and posted on the ground the 6th day of September, 2015.

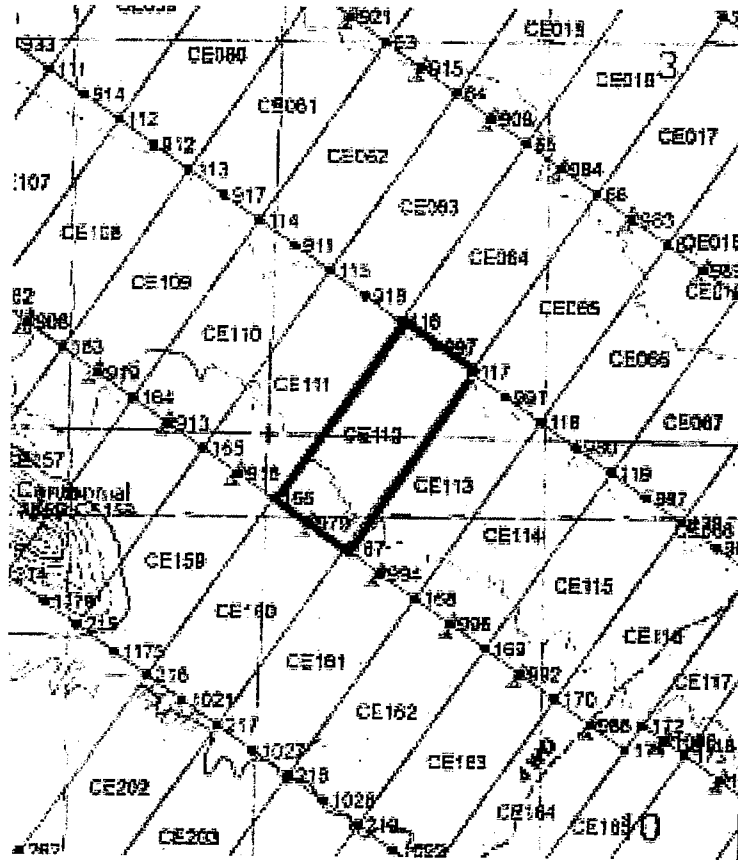
KENNECOTT EXPLORATION COMPANY



By: Erik Best, its Operating Officer

AMC434113

Lode Mining Claim Map of the **CE112** Lode Claim,
attached to and made a part of the Location Notice.



RECEIVED
BLM AZ STATE OFFICE
2015 OCT 21 P 1:44
PHOENIX, ARIZONA

AMC434113

The scale is generally 1" = 2000". GN ↑

The Claim is located in: Section(s) 3, 10, T2N, R11W, G&SRM, La Paz County, Arizona.

TIE: The Location Monument of this claim is approximately 15866 feet East and 11476 feet South from the SE corner of Section 25, T3N, R12W, G&SRM, La Paz County, Arizona. The claim is 1500' long x 600' wide. The bearing for the claim block is N 35°E and S 55°E.

Monuments are 1-1/2" x 1-1/2" x 5' wood posts projecting at least four feet above the ground. Location monuments are generally set 50' inside the Northeast or Southwest endline along the center of each claim unless otherwise depicted.

When recorded return to:
Kennecott Exploration Company
224 North 2200 West
Salt Lake City, UT 84116
Attn: Land Department

RECEIVED
BLMAZ STATE OFFICE
2015 OCT 21 P 1:44
PHOENIX, ARIZONA

ARIZONA NOTICE OF LOCATION
(LODE CLAIM)

NOTICE IS HEREBY GIVEN THAT KENNECOTT EXPLORATION COMPANY, whose mailing address is 224 North 2200 West, Salt Lake City, Utah 84116 by its undersigned officer, makes this location of the CE113 Lode Mining Claim, in La Paz County, Arizona.

The general course of the claim is from the Northeast to Southwest, and said claim is within the:

<u>Quarter</u>	<u>Section</u>	<u>Township</u>	<u>Range</u>
SW	3	2N	11W
NW	10	2N	11W

G&SRM, La Paz County, Arizona.


This claim is 1500 feet in length and 600 feet in width. This Notice of Location is posted on the centerline of the claim. The claim runs from the location monument on which this notice is posted 1450 feet in a northeasterly direction to the Northeast end line and 50 feet in a southwesterly direction to the Southwest end line. The claim boundaries are marked by six monuments, one at each corner and one at the center of each endline. The location monument on which this notice is posted is situated within Section 10, Township 2N, Range 11W, G&SRM, La Paz County, Arizona and is approximately 16357 feet East and 11821 feet South from the SE corner of Section 25, Township 3 North, Range 12 West, G&SRM, La Paz County, Arizona.

The undersigned claims the ground as depicted on the map that is attached to a copy of this Notice of Location filed in the office of the County Recorder, La Paz County, Arizona.

The claim has been monumented in accordance with State and Federal law. Corner, end centers and location monuments are posts, 1-1/2" x 1-1/2" x 5' projecting at least 4' above the ground.

Located, dated and posted on the ground the 6th day of September, 2015.

KENNECOTT EXPLORATION COMPANY

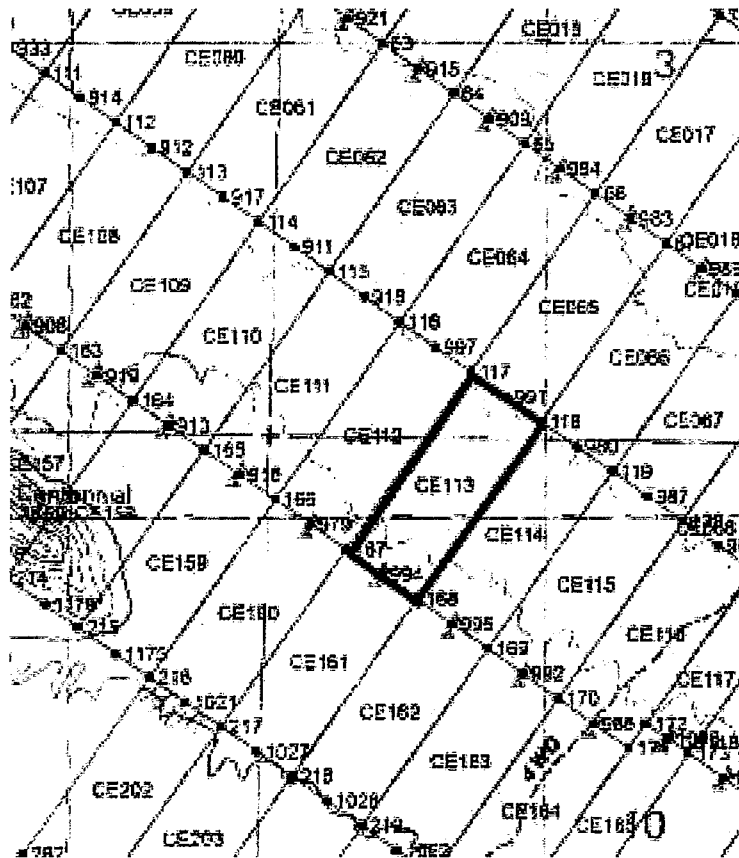


By: Erik Best, its Operating Officer

AMC434114

Lode Mining Claim Map of the **CE113** Lode Claim,
attached to and made a part of the Location Notice.

RECEIVED
BLM AZ STATE OFFICE
2015 OCT 21 P 1:44
PHOENIX, ARIZONA



The scale is generally 1" = 2000". GN ↑

The Claim is located in: Section(s) 3, 10, T2N, R11W, G&SRM, La Paz County, Arizona.

TIE: The Location Monument of this claim is approximately 16357 feet East and 11821 feet South from the SE corner of Section 25, T3N, R12W, G&SRM, La Paz County, Arizona. The claim is 1500' long x 600' wide. The bearing for the claim block is N 35°E and S 55°E.

Monuments are 1-1/2" x 1-1/2" x 5' wood posts projecting at least four feet above the ground. Location monuments are generally set 50' inside the Northeast or Southwest endline along the center of each claim unless otherwise depicted.

AMC 434114

When recorded return to:
Kennecott Exploration Company
224 North 2200 West
Salt Lake City, UT 84116
Attn: Land Department

RECEIVED
BLM AZ STATE OFFICE
2015 OCT 21 P 1:44
PHOENIX, ARIZONA

ARIZONA NOTICE OF LOCATION
(LODE CLAIM)

NOTICE IS HEREBY GIVEN THAT KENNECOTT EXPLORATION COMPANY, whose mailing address is 224 North 2200 West, Salt Lake City, Utah 84116 by its undersigned officer, makes this location of the CE114 Lode Mining Claim, in La Paz County, Arizona.

The general course of the claim is from the Northeast to Southwest, and said claim is within the:

<u>Quarter</u>	<u>Section</u>	<u>Township</u>	<u>Range</u>
SW	3	2N	11W
NW	10	2N	11W

G&SRM, La Paz County, Arizona.

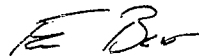
This claim is 1500 feet in length and 600 feet in width. This Notice of Location is posted on the centerline of the claim. The claim runs from the location monument on which this notice is posted 1450 feet in a northeasterly direction to the Northeast end line and 50 feet in a southwesterly direction to the Southwest end line. The claim boundaries are marked by six monuments, one at each corner and one at the center of each endline. The location monument on which this notice is posted is situated within Section 10, Township 2N, Range 11W, G&SRM, La Paz County, Arizona and is approximately 16853 feet East and 12168 feet South from the SE corner of Section 25, Township 3 North, Range 12 West, G&SRM, La Paz County, Arizona.

The undersigned claims the ground as depicted on the map that is attached to a copy of this Notice of Location filed in the office of the County Recorder, La Paz County, Arizona.

The claim has been monumented in accordance with State and Federal law. Corner, end centers and location monuments are posts, 1-1/2" x 1-1/2" x 5' projecting at least 4' above the ground.

Located, dated and posted on the ground the 6th day of September, 2015.

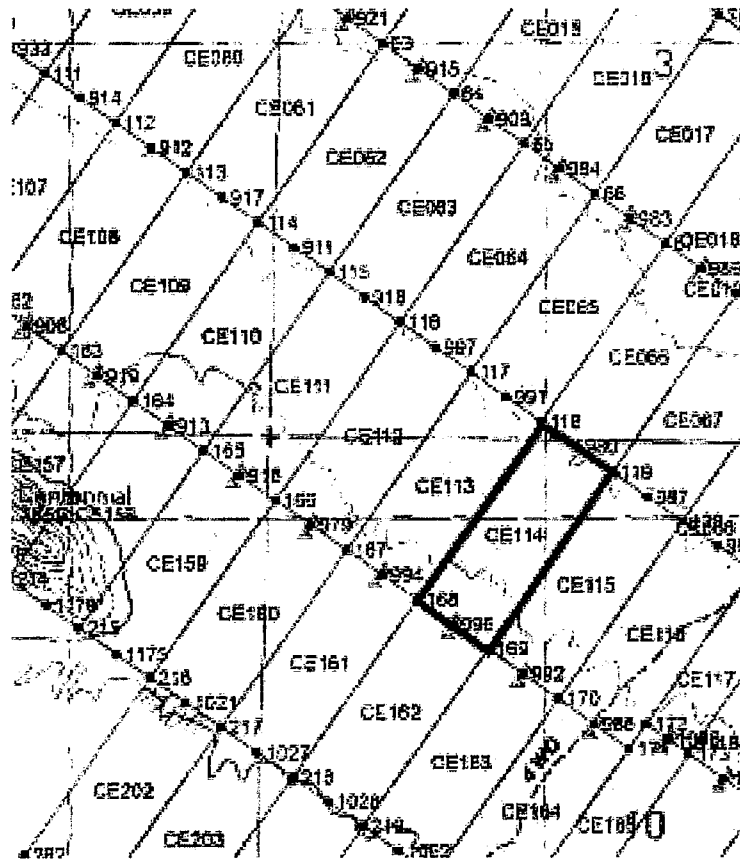
KENNECOTT EXPLORATION COMPANY



By: Erik Best, its Operating Officer

AMC434115

Lode Mining Claim Map of the **CE114** Lode Claim,
attached to and made a part of the Location Notice.



RECEIVED
BLM AZ STATE OFFICE
2015 OCT 21 P 1:44
PHOENIX, ARIZONA

AMC434115

The scale is generally 1" = 2000". GN ↑

The Claim is located in: Section(s) 3, 10, T2N, R11W, G&SRM, La Paz County, Arizona.

TIE: The Location Monument of this claim is approximately 16853 feet East and 12168 feet South from the SE corner of Section 25, T3N, R12W, G&SRM, La Paz County, Arizona. The claim is 1500' long x 600' wide. The bearing for the claim block is N 35°E and S 55°E.

Monuments are 1-1/2" x 1-1/2" x 5' wood posts projecting at least four feet above the ground. Location monuments are generally set 50' inside the Northeast or Southwest endline along the center of each claim unless otherwise depicted.

When recorded return to:
Kennecott Exploration Company
224 North 2200 West
Salt Lake City, UT 84116
Attn: Land Department

RECEIVED
BLM AZ STATE OFFICE
2015 OCT 21 P 1:44
PHOENIX, ARIZONA

ARIZONA NOTICE OF LOCATION
(LODE CLAIM)

NOTICE IS HEREBY GIVEN THAT KENNECOTT EXPLORATION COMPANY, whose mailing address is 224 North 2200 West, Salt Lake City, Utah 84116 by its undersigned officer, makes this location of the CE115 Lode Mining Claim, in La Paz County, Arizona.

The general course of the claim is from the Northeast to Southwest, and said claim is within the:

<u>Quarter</u>	<u>Section</u>	<u>Township</u>	<u>Range</u>
NE	10	2N	11W
NW	10	2N	11W

G&SRM, La Paz County, Arizona.

This claim is 1500 feet in length and 600 feet in width. This Notice of Location is posted on the centerline of the claim. The claim runs from the location monument on which this notice is posted 1450 feet in a northeasterly direction to the Northeast end line and 50 feet in a southwesterly direction to the Southwest end line. The claim boundaries are marked by six monuments, one at each corner and one at the center of each endline. The location monument on which this notice is posted is situated within Section 10, Township 2N, Range 11W, G&SRM, La Paz County, Arizona and is approximately 17342 feet East and 12512 feet South from the SE corner of Section 25, Township 3 North, Range 12 West, G&SRM, La Paz County, Arizona.

The undersigned claims the ground as depicted on the map that is attached to a copy of this Notice of Location filed in the office of the County Recorder, La Paz County, Arizona.

The claim has been monumented in accordance with State and Federal law. Corner, end centers and location monuments are posts, 1-1/2" x 1-1/2" x 5' projecting at least 4' above the ground.

Located, dated and posted on the ground the 6th day of September, 2015.

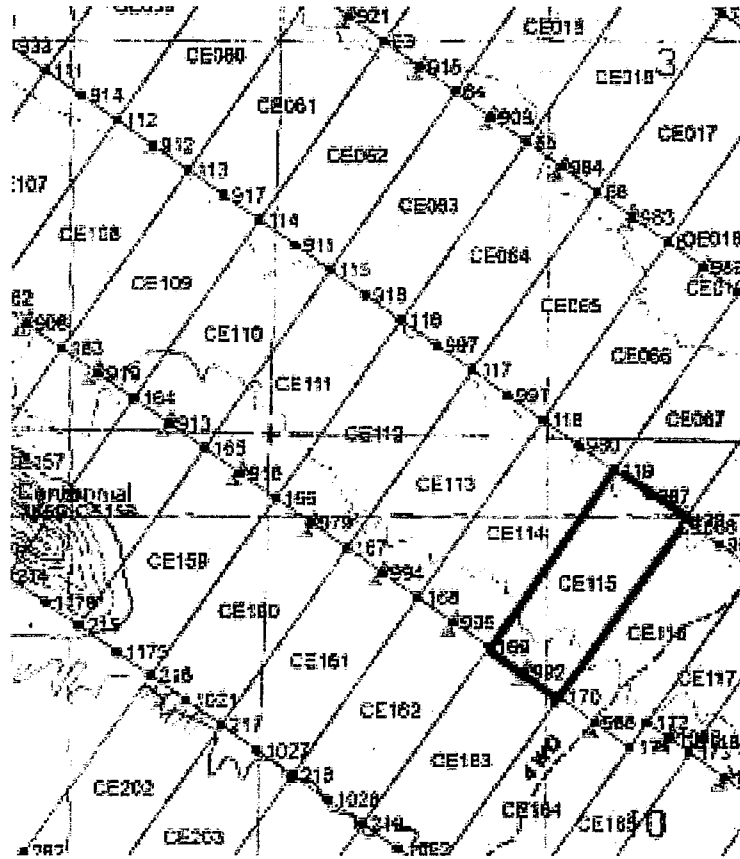
KENNECOTT EXPLORATION COMPANY



By: Erik Best, its Operating Officer

AMC434116

Lode Mining Claim Map of the **CE115** Lode Claim,
attached to and made a part of the Location Notice.



PHOENIX, ARIZONA

RECEIVED
BLM AZ STATE OFFICE
2015 OCT 21 P 1:44

The scale is generally 1" = 2000". GN ↑

The Claim is located in: Section(s) 10, T2N, R11W, G&SRM, La Paz County, Arizona.

TIE: The Location Monument of this claim is approximately 17342 feet East and 12512 feet South from the SE corner of Section 25, T3N, R12W, G&SRM, La Paz County, Arizona. The claim is 1500' long x 600' wide. The bearing for the claim block is N 35°E and S 55°E.

Monuments are 1-1/2" x 1-1/2" x 5' wood posts projecting at least four feet above the ground. Location monuments are generally set 50' inside the Northeast or Southwest endline along the center of each claim unless otherwise depicted.

AMC434116

When recorded return to:
Kennecott Exploration Company
224 North 2200 West
Salt Lake City, UT 84116
Attn: Land Department

RECEIVED
BLM AZ STATE OFFICE
2015 OCT 21 P 1:45
PHOENIX, ARIZONA

ARIZONA NOTICE OF LOCATION
(LODE CLAIM)

NOTICE IS HEREBY GIVEN THAT KENNECOTT EXPLORATION COMPANY, whose mailing address is 224 North 2200 West, Salt Lake City, Utah 84116 by its undersigned officer, makes this location of the CE116 Lode Mining Claim, in La Paz County, Arizona.

The general course of the claim is from the Northeast to Southwest, and said claim is within the:

<u>Quarter</u>	<u>Section</u>	<u>Township</u>	<u>Range</u>
NE	10	2N	11W
NW	10	2N	11W

G&SRM, La Paz County, Arizona.


This claim is 1500 feet in length and 600 feet in width. This Notice of Location is posted on the centerline of the claim. The claim runs from the location monument on which this notice is posted 1450 feet in a northeasterly direction to the Northeast end line and 50 feet in a southwesterly direction to the Southwest end line. The claim boundaries are marked by six monuments, one at each corner and one at the center of each endline. The location monument on which this notice is posted is situated within Section 10, Township 2N, Range 11W, G&SRM, La Paz County, Arizona and is approximately 17844 feet East and 12864 feet South from the SE corner of Section 25, Township 3 North, Range 12 West, G&SRM, La Paz County, Arizona.

The undersigned claims the ground as depicted on the map that is attached to a copy of this Notice of Location filed in the office of the County Recorder, La Paz County, Arizona.

The claim has been monumented in accordance with State and Federal law. Corner, end centers and location monuments are posts, 1-1/2" x 1-1/2" x 5' projecting at least 4' above the ground.

Located, dated and posted on the ground the 6th day of September, 2015.

KENNECOTT EXPLORATION COMPANY

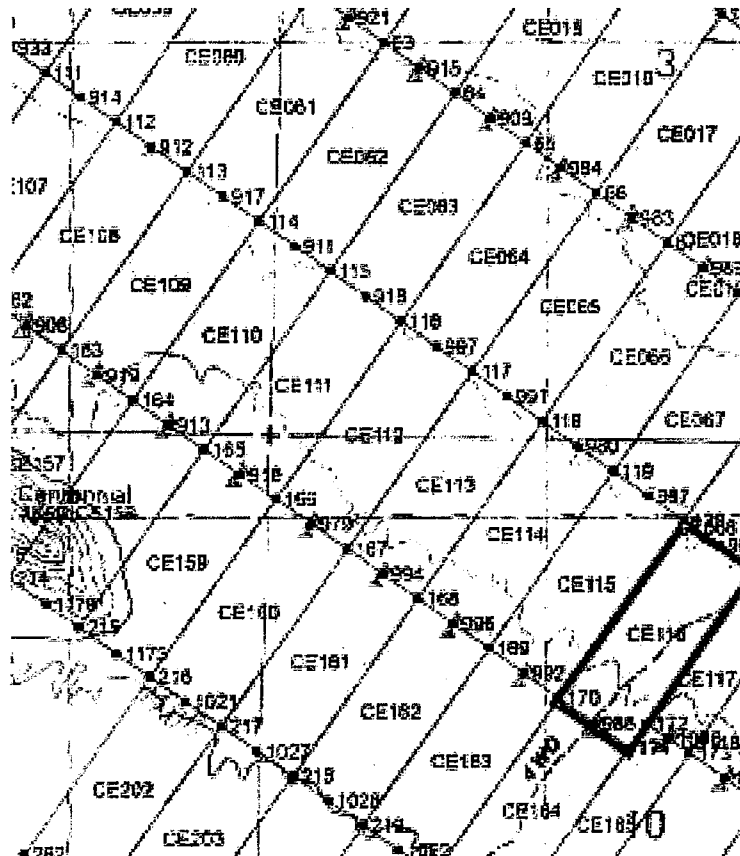


By: Erik Best, its Operating Officer

AMC4341171

Lode Mining Claim Map of the **CE116** Lode Claim,
attached to and made a part of the Location Notice.

RECEIVED
BLM AZ STATE OFFICE
2015 OCT 21 P 1:45
PHOENIX, ARIZONA



The scale is generally 1" = 2000". GN ↑

The Claim is located in: Section(s) 10, T2N, R11W, G&SRM, La Paz County, Arizona.

TIE: The Location Monument of this claim is approximately 17844 feet East and 12864 feet South from the SE corner of Section 25, T3N, R12W, G&SRM, La Paz County, Arizona. The claim is 1500' long x 600' wide. The bearing for the claim block is N 35°E and S 55°E.

Monuments are 1-1/2" x 1-1/2" x 5' wood posts projecting at least four feet above the ground. Location monuments are generally set 50' inside the Northeast or Southwest endline along the center of each claim unless otherwise depicted.

AMC434117

When recorded return to:
Kennecott Exploration Company
224 North 2200 West
Salt Lake City, UT 84116
Attn: Land Department

RECEIVED
BLM AZ STATE OFFICE
2015 OCT 21 P 1:45
PHOENIX, ARIZONA

ARIZONA NOTICE OF LOCATION
(LODE CLAIM)

NOTICE IS HEREBY GIVEN THAT KENNECOTT EXPLORATION COMPANY, whose mailing address is 224 North 2200 West, Salt Lake City, Utah 84116 by its undersigned officer, makes this location of the CE117 Lode Mining Claim, in La Paz County, Arizona.

The general course of the claim is from the Northeast to Southwest, and said claim is within the:

<u>Quarter</u>	<u>Section</u>	<u>Township</u>	<u>Range</u>
NE	10	2N	11W
NW	10	2N	11W

G&SRM, La Paz County, Arizona.


This claim is 1500 feet in length and 380 feet in width. This Notice of Location is posted on the centerline of the claim. The claim runs from the location monument on which this notice is posted 1450 feet in a northeasterly direction to the Northeast end line and 50 feet in a southwesterly direction to the Southwest end line. The claim boundaries are marked by six monuments, one at each corner and one at the center of each endline. The location monument on which this notice is posted is situated within Section 10, Township 2N, Range 11W, G&SRM, La Paz County, Arizona and is approximately 18353 feet East and 12960 feet South from the SE corner of Section 25, Township 3 North, Range 12 West, G&SRM, La Paz County, Arizona.

The undersigned claims the ground as depicted on the map that is attached to a copy of this Notice of Location filed in the office of the County Recorder, La Paz County, Arizona.

The claim has been monumented in accordance with State and Federal law. Corner, end centers and location monuments are posts, 1-1/2" x 1-1/2" x 5' projecting at least 4' above the ground.

Located, dated and posted on the ground the 6th day of September, 2015.

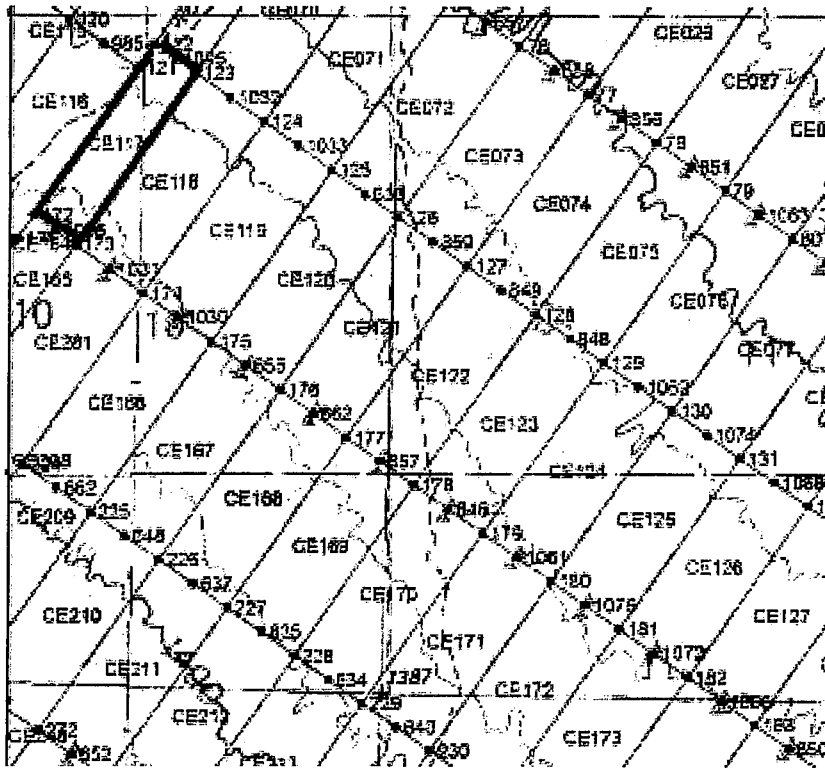
KENNECOTT EXPLORATION COMPANY



By: Erik Best, its Operating Officer

AMC434118

Lode Mining Claim Map of the **CE117** Lode Claim,
attached to and made a part of the Location Notice.



RECEIVED
BLM AZ STATE OFFICE
2015 OCT 21 P 1:45
PHOENIX, ARIZONA

The scale is generally 1" = 2000". GN ↑

The Claim is located in: Section(s) 10, T2N, R11W, G&SRM, La Paz County, Arizona.

TIE: The Location Monument of this claim is approximately 18353 feet East and 12960 feet South from the SE corner of Section 25, T3N, R12W, G&SRM, La Paz County, Arizona. The claim is 1500' long x 380' wide. The bearing for the claim block is N 35°E and S 55°E.

Monuments are 1-1/2" x 1-1/2" x 5' wood posts projecting at least four feet above the ground. Location monuments are generally set 50' inside the Northeast or Southwest endline along the center of each claim unless otherwise depicted.

AMC434118

When recorded return to:
Kennecott Exploration Company
224 North 2200 West
Salt Lake City, UT 84116
Attn: Land Department

RECEIVED
BLM AZ STATE OFFICE
2015 OCT 21 P 1:45
PHOENIX, ARIZONA

ARIZONA NOTICE OF LOCATION
(LODE CLAIM)

NOTICE IS HEREBY GIVEN THAT KENNECOTT EXPLORATION COMPANY, whose mailing address is 224 North 2200 West, Salt Lake City, Utah 84116 by its undersigned officer, makes this location of the CE118 Lode Mining Claim, in La Paz County, Arizona.

The general course of the claim is from the Northeast to Southwest, and said claim is within the:

<u>Quarter</u>	<u>Section</u>	<u>Township</u>	<u>Range</u>
NE	10	2N	11W

G&SRM, La Paz County, Arizona.

This claim is 1500 feet in length and 600 feet in width. This Notice of Location is posted on the centerline of the claim. The claim runs from the location monument on which this notice is posted 1450 feet in a northeasterly direction to the Northeast end line and 50 feet in a southwesterly direction to the Southwest end line. The claim boundaries are marked by six monuments, one at each corner and one at the center of each endline. The location monument on which this notice is posted is situated within Section 10, Township 2N, Range 11W, G&SRM, La Paz County, Arizona and is approximately 18751 feet East and 13239 feet South from the SE corner of Section 25, Township 3 North, Range 12 West, G&SRM, La Paz County, Arizona.

The undersigned claims the ground as depicted on the map that is attached to a copy of this Notice of Location filed in the office of the County Recorder, La Paz County, Arizona.

The claim has been monumented in accordance with State and Federal law. Corner, end centers and location monuments are posts, 1-1/2" x 1-1/2" x 5' projecting at least 4' above the ground.

Located, dated and posted on the ground the 6th day of September, 2015.

KENNECOTT EXPLORATION COMPANY



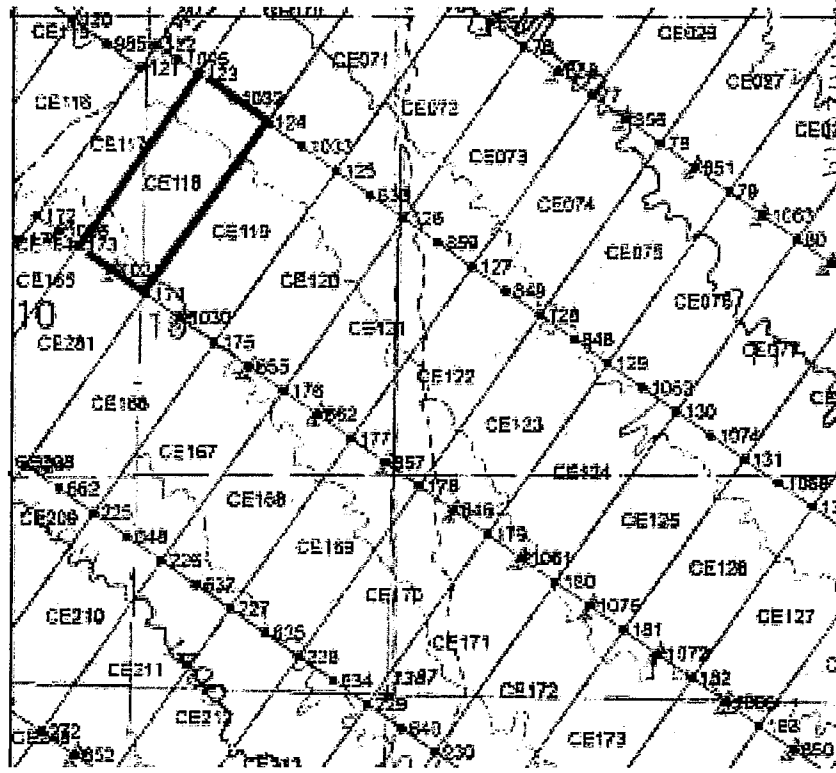
By: Erik Best, its Operating Officer

AMC434119

Lode Mining Claim Map of the **CE118** Lode Claim,
attached to and made a part of the Location Notice.

PHOENIX, ARIZONA

RECEIVED
BLM AZ STATE OFFICE
2015 OCT 21 P 1:45



The scale is generally 1" = 2000". GN ↑

The Claim is located in: Section(s) 10, T2N, R11W, G&SRM, La Paz County, Arizona.

TIE: The Location Monument of this claim is approximately 18751 feet East and 13239 feet South from the SE corner of Section 25, T3N, R12W, G&SRM, La Paz County, Arizona. The claim is 1500' long x 600' wide. The bearing for the claim block is N 35°E and S 55°E.

Monuments are 1-1/2" x 1-1/2" x 5' wood posts projecting at least four feet above the ground. Location monuments are generally set 50' inside the Northeast or Southwest endline along the center of each claim unless otherwise depicted.

AMC434119

When recorded return to:
Kennecott Exploration Company
224 North 2200 West
Salt Lake City, UT 84116
Attn: Land Department

RECEIVED
BLM AZ STATE OFFICE
2015 OCT 21 P 1:45
PHOENIX, ARIZONA

ARIZONA NOTICE OF LOCATION
(LODE CLAIM)

NOTICE IS HEREBY GIVEN THAT KENNECOTT EXPLORATION COMPANY, whose mailing address is 224 North 2200 West, Salt Lake City, Utah 84116 by its undersigned officer, makes this location of the CE119 Lode Mining Claim, in La Paz County, Arizona.

The general course of the claim is from the Northeast to Southwest, and said claim is within the:

<u>Quarter</u>	<u>Section</u>	<u>Township</u>	<u>Range</u>
NE	10	2N	11W
SE	10	2N	11W

G&SRM, La Paz County, Arizona.


This claim is 1500 feet in length and 600 feet in width. This Notice of Location is posted on the centerline of the claim. The claim runs from the location monument on which this notice is posted 1450 feet in a northeasterly direction to the Northeast end line and 50 feet in a southwesterly direction to the Southwest end line. The claim boundaries are marked by six monuments, one at each corner and one at the center of each endline. The location monument on which this notice is posted is situated within Section 10, Township 2N, Range 11W, G&SRM, La Paz County, Arizona and is approximately 19240 feet East and 13582 feet South from the SE corner of Section 25, Township 3 North, Range 12 West, G&SRM, La Paz County, Arizona.

The undersigned claims the ground as depicted on the map that is attached to a copy of this Notice of Location filed in the office of the County Recorder, La Paz County, Arizona.

The claim has been monumented in accordance with State and Federal law. Corner, end centers and location monuments are posts, 1-1/2" x 1-1/2" x 5' projecting at least 4' above the ground.

Located, dated and posted on the ground the 6th day of September, 2015.

KENNECOTT EXPLORATION COMPANY

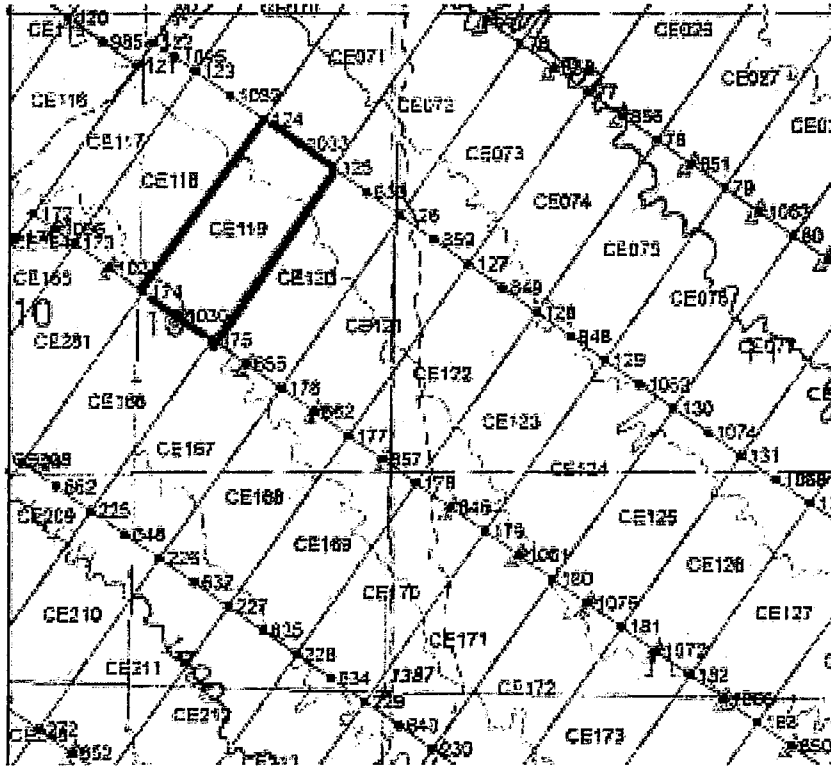


By: Erik Best, its Operating Officer

AMC434120

Lode Mining Claim Map of the **CE119** Lode Claim,
attached to and made a part of the Location Notice.

RECEIVED
BLM AZ STATE OFFICE
2015 OCT 21 P 1:45
PHOENIX, ARIZONA



The scale is generally 1" = 2000". GN ↑

AMC434120

The Claim is located in: Section(s) 10, T2N, R11W, G&SRM, La Paz County, Arizona.

TIE: The Location Monument of this claim is approximately 19240 feet East and 13582 feet South from the SE corner of Section 25, T3N, R12W, G&SRM, La Paz County, Arizona. The claim is 1500' long x 600' wide. The bearing for the claim block is N 35°E and S 55°E.

Monuments are 1-1/2" x 1-1/2" x 5' wood posts projecting at least four feet above the ground. Location monuments are generally set 50' inside the Northeast or Southwest endline along the center of each claim unless otherwise depicted.

When recorded return to:
Kennecott Exploration Company
224 North 2200 West
Salt Lake City, UT 84116
Attn: Land Department

RECEIVED
BLM AZ STATE OFFICE
2015 OCT 21 P 1:45
PHOENIX, ARIZONA

ARIZONA NOTICE OF LOCATION
(LODE CLAIM)

NOTICE IS HEREBY GIVEN THAT KENNECOTT EXPLORATION COMPANY, whose mailing address is 224 North 2200 West, Salt Lake City, Utah 84116 by its undersigned officer, makes this location of the CE120 Lode Mining Claim, in La Paz County, Arizona.

The general course of the claim is from the Northeast to Southwest, and said claim is within the:

<u>Quarter</u>	<u>Section</u>	<u>Township</u>	<u>Range</u>
NE	10	2N	11W
SE	10	2N	11W
NW	11	2N	11W

G&SRM, La Paz County, Arizona.


This claim is 1500 feet in length and 600 feet in width. This Notice of Location is posted on the centerline of the claim. The claim runs from the location monument on which this notice is posted 1450 feet in a northeasterly direction to the Northeast end line and 50 feet in a southwesterly direction to the Southwest end line. The claim boundaries are marked by six monuments, one at each corner and one at the center of each endline. The location monument on which this notice is posted is situated within Section 10, Township 2N, Range 11W, G&SRM, La Paz County, Arizona and is approximately 19739 feet East and 13931 feet South from the SE corner of Section 25, Township 3 North, Range 12 West, G&SRM, La Paz County, Arizona.

The undersigned claims the ground as depicted on the map that is attached to a copy of this Notice of Location filed in the office of the County Recorder, La Paz County, Arizona.

The claim has been monumented in accordance with State and Federal law. Corner, end centers and location monuments are posts, 1-1/2" x 1-1/2" x 5' projecting at least 4' above the ground.

Located, dated and posted on the ground the 6th day of September, 2015.

KENNECOTT EXPLORATION COMPANY

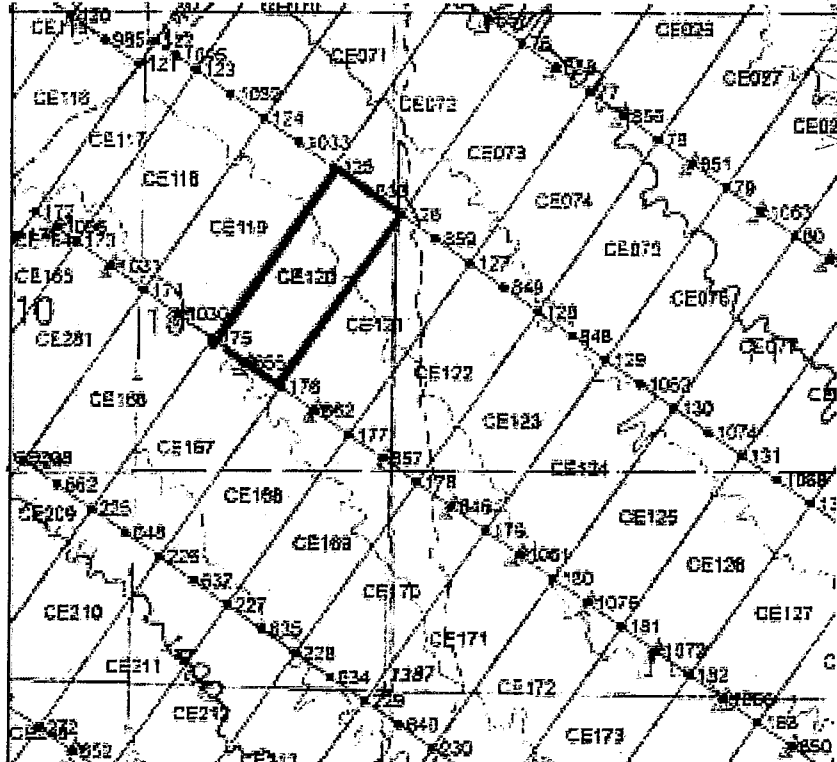


By: Erik Best, its Operating Officer

AMC434121

Lode Mining Claim Map of the **CE120** Lode Claim,
attached to and made a part of the Location Notice.

RECEIVED
BLM AZ STATE OFFICE
2015 OCT 21 P 1:45



The scale is generally 1" = 2000". GN ↑

The Claim is located in: Section(s) 10, 11, T2N, R11W, G&SRM, La Paz County, Arizona.

TIE: The Location Monument of this claim is approximately 19739 feet East and 13931 feet South from the SE corner of Section 25, T3N, R12W, G&SRM, La Paz County, Arizona. The claim is 1500' long x 600' wide. The bearing for the claim block is N 35°E and S 55°E.

Monuments are 1-1/2" x 1-1/2" x 5' wood posts projecting at least four feet above the ground. Location monuments are generally set 50' inside the Northeast or Southwest endline along the center of each claim unless otherwise depicted.

AMC434121

When recorded return to:
Kennecott Exploration Company
224 North 2200 West
Salt Lake City, UT 84116
Attn: Land Department

RECEIVED
BLM LAZ STATE OFFICE
2015 OCT 21 P 1:46
PHOENIX, ARIZONA

ARIZONA NOTICE OF LOCATION
(LODE CLAIM)

NOTICE IS HEREBY GIVEN THAT KENNECOTT EXPLORATION COMPANY, whose mailing address is 224 North 2200 West, Salt Lake City, Utah 84116 by its undersigned officer, makes this location of the CE121 Lode Mining Claim, in La Paz County, Arizona.

The general course of the claim is from the Northeast to Southwest, and said claim is within the:

<u>Quarter</u>	<u>Section</u>	<u>Township</u>	<u>Range</u>
NE	10	2N	11W
SE	10	2N	11W
SW	11	2N	11W
NW	11	2N	11W

G&SRM, La Paz County, Arizona.

This claim is 1500 feet in length and 600 feet in width. This Notice of Location is posted on the centerline of the claim. The claim runs from the location monument on which this notice is posted 1450 feet in a northeasterly direction to the Northeast end line and 50 feet in a southwesterly direction to the Southwest end line. The claim boundaries are marked by six monuments, one at each corner and one at the center of each endline. The location monument on which this notice is posted is situated within Section 10, Township 2N, Range 11W, G&SRM, La Paz County, Arizona and is approximately 20215 feet East and 14265 feet South from the SE corner of Section 25, Township 3 North, Range 12 West, G&SRM, La Paz County, Arizona.

The undersigned claims the ground as depicted on the map that is attached to a copy of this Notice of Location filed in the office of the County Recorder, La Paz County, Arizona.

The claim has been monumented in accordance with State and Federal law. Corner, end centers and location monuments are posts, 1-1/2" x 1-1/2" x 5' projecting at least 4' above the ground.

Located, dated and posted on the ground the 6th day of September, 2015.

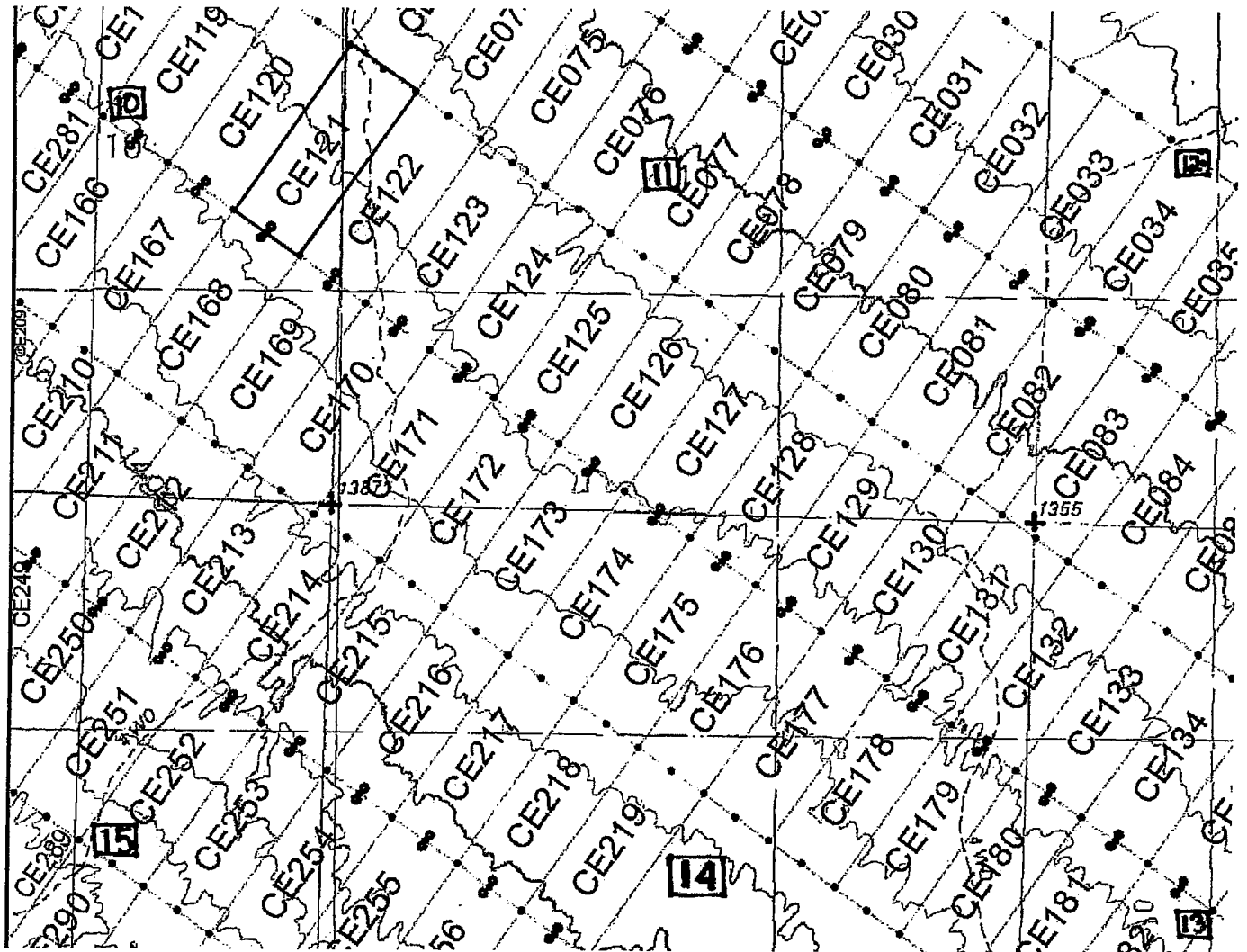
KENNECOTT EXPLORATION COMPANY



By: Erik Best, its Operating Officer

AMC434122

Lode Mining Claim Map of the **CE121** Lode Claim,
attached to and made a part of the Location Notice.



The scale is generally 1" = 2000". GN ↑

AMC434122

The Claim is located in: Section(s) 10, 11, T2N, R11W, G&SRM, La Paz County, Arizona.

TIE: The Location Monument of this claim is approximately 20215 feet East and 14265 feet South from the SE corner of Section 25, T3N, R12W, G&SRM, La Paz County, Arizona. The claim is 1500' long x 600' wide. The bearing for the claim block is N 35°E and S 55°E.

Monuments are 1-1/2" x 1-1/2" x 5' wood posts projecting at least four feet above the ground. Location monuments are generally set 50' inside the Northeast or Southwest endline along the center of each claim unless otherwise depicted.

2015 OCT 10 10 510
 BLM
 2015 OCT 10 10 510
 2015 OCT 10 10 510

When recorded return to:
Kennecott Exploration Company
224 North 2200 West
Salt Lake City, UT 84116
Attn: Land Department

RECEIVED
BLM AZ STATE OFFICE
2015 OCT 21 P 1:41
PHOENIX, ARIZONA

ARIZONA NOTICE OF LOCATION
(LODE CLAIM)

NOTICE IS HEREBY GIVEN THAT KENNECOTT EXPLORATION COMPANY, whose mailing address is 224 North 2200 West, Salt Lake City, Utah 84116 by its undersigned officer, makes this location of the CE122 Lode Mining Claim, in La Paz County, Arizona.

The general course of the claim is from the Northeast to Southwest, and said claim is within the:

<u>Quarter</u>	<u>Section</u>	<u>Township</u>	<u>Range</u>
SE	10	2N	11W
SW	11	2N	11W
NW	11	2N	11W

G&SRM, La Paz County, Arizona.


This claim is 1500 feet in length and 600 feet in width. This Notice of Location is posted on the centerline of the claim. The claim runs from the location monument on which this notice is posted 1450 feet in a northeasterly direction to the Northeast end line and 50 feet in a southwesterly direction to the Southwest end line. The claim boundaries are marked by six monuments, one at each corner and one at the center of each endline. The location monument on which this notice is posted is situated within Section 10, Township 2N, Range 11W, G&SRM, La Paz County, Arizona and is approximately 20705 feet East and 14608 feet South from the SE corner of Section 25, Township 3 North, Range 12 West, G&SRM, La Paz County, Arizona.

The undersigned claims the ground as depicted on the map that is attached to a copy of this Notice of Location filed in the office of the County Recorder, La Paz County, Arizona.

The claim has been monumented in accordance with State and Federal law. Corner, end centers and location monuments are posts, 1-1/2" x 1-1/2" x 5' projecting at least 4' above the ground.

Located, dated and posted on the ground the 3rd day of September, 2015.

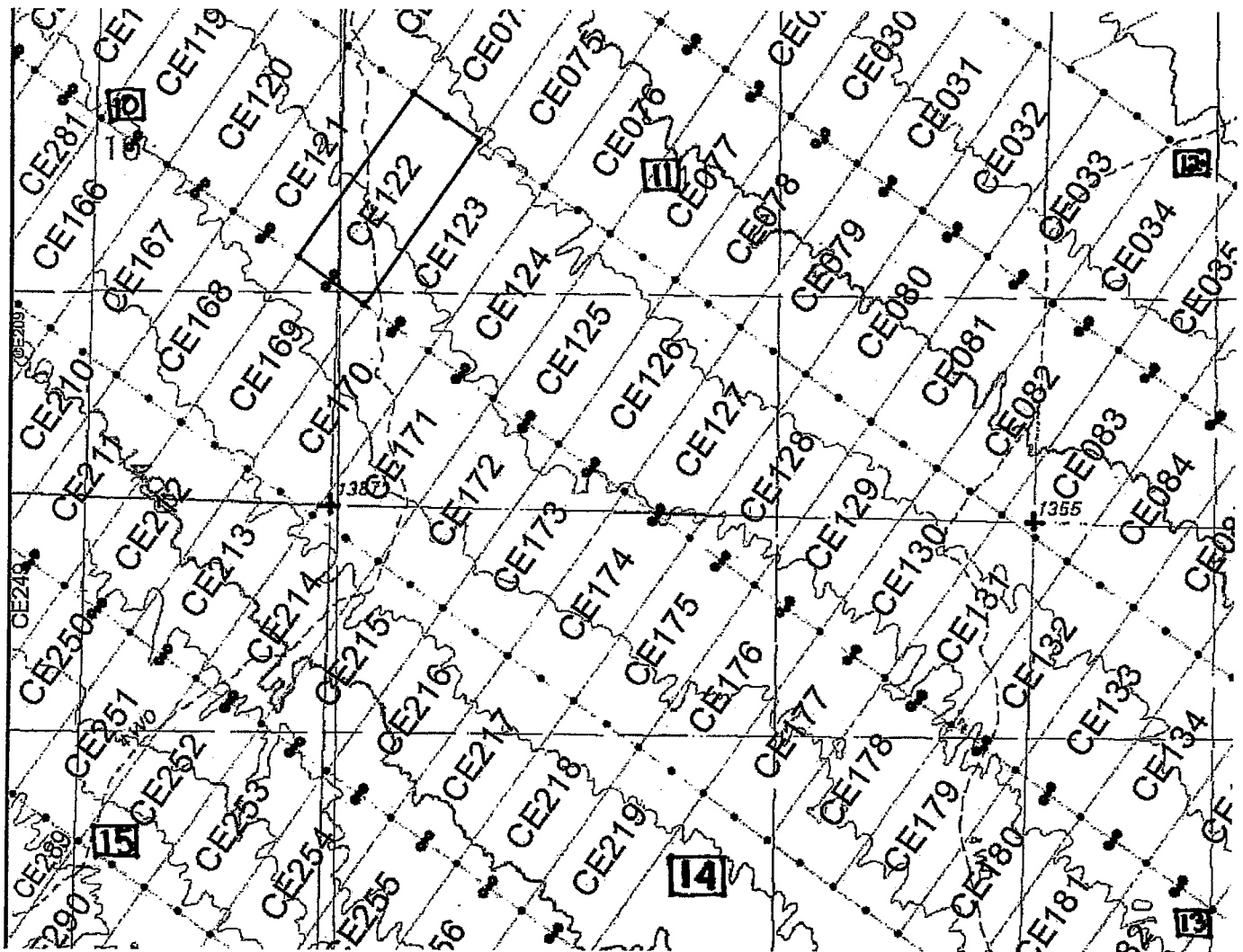
KENNECOTT EXPLORATION COMPANY



By: Erik Best, its Operating Officer

AMC434123

Lode Mining Claim Map of the CE122 Lode Claim,
attached to and made a part of the Location Notice.



The scale is generally 1" = 2000". GN ↑

The Claim is located in: Section(s) 10, 11, T2N, R11W, G&SRM, La Paz County, Arizona.

TIE: The Location Monument of this claim is approximately 20705 feet East and 14608 feet South from the SE corner of Section 25, T3N, R12W, G&SRM, La Paz County, Arizona. The claim is 1500' long x 600' wide. The bearing for the claim block is N 35°E and S 55°E.

Monuments are 1-1/2" x 1-1/2" x 5' wood posts projecting at least four feet above the ground. Location monuments are generally set 50' inside the Northeast or Southwest endline along the center of each claim unless otherwise depicted.

RECEIVED
BLM STATE OFFICE
2015 DEC 21 PM 1:46
PIPIOX, ARIZONA

AMC434123

When recorded return to:
Kennecott Exploration Company
224 North 2200 West
Salt Lake City, UT 84116
Attn: Land Department

RECEIVED
BLM AZ STATE OFFICE
2015 OCT 21 P 1:46
PHOENIX, ARIZONA

ARIZONA NOTICE OF LOCATION
(LODE CLAIM)

NOTICE IS HEREBY GIVEN THAT KENNECOTT EXPLORATION COMPANY, whose mailing address is 224 North 2200 West, Salt Lake City, Utah 84116 by its undersigned officer, makes this location of the CE123 Lode Mining Claim, in La Paz County, Arizona.

The general course of the claim is from the Northeast to Southwest, and said claim is within the:

<u>Quarter</u>	<u>Section</u>	<u>Township</u>	<u>Range</u>
SW	11	2N	11W
NW	11	2N	11W

G&SRM, La Paz County, Arizona.

This claim is 1500 feet in length and 600 feet in width. This Notice of Location is posted on the centerline of the claim. The claim runs from the location monument on which this notice is posted 1450 feet in a northeasterly direction to the Northeast end line and 50 feet in a southwesterly direction to the Southwest end line. The claim boundaries are marked by six monuments, one at each corner and one at the center of each endline. The location monument on which this notice is posted is situated within Section 11, Township 2N, Range 11W, G&SRM, La Paz County, Arizona and is approximately 21200 feet East and 14955 feet South from the SE corner of Section 25, Township 3 North, Range 12 West, G&SRM, La Paz County, Arizona.

The undersigned claims the ground as depicted on the map that is attached to a copy of this Notice of Location filed in the office of the County Recorder, La Paz County, Arizona.

The claim has been monumented in accordance with State and Federal law. Corner, end centers and location monuments are posts, 1-1/2" x 1-1/2" x 5' projecting at least 4' above the ground.

Located, dated and posted on the ground the 5th day of September, 2015.

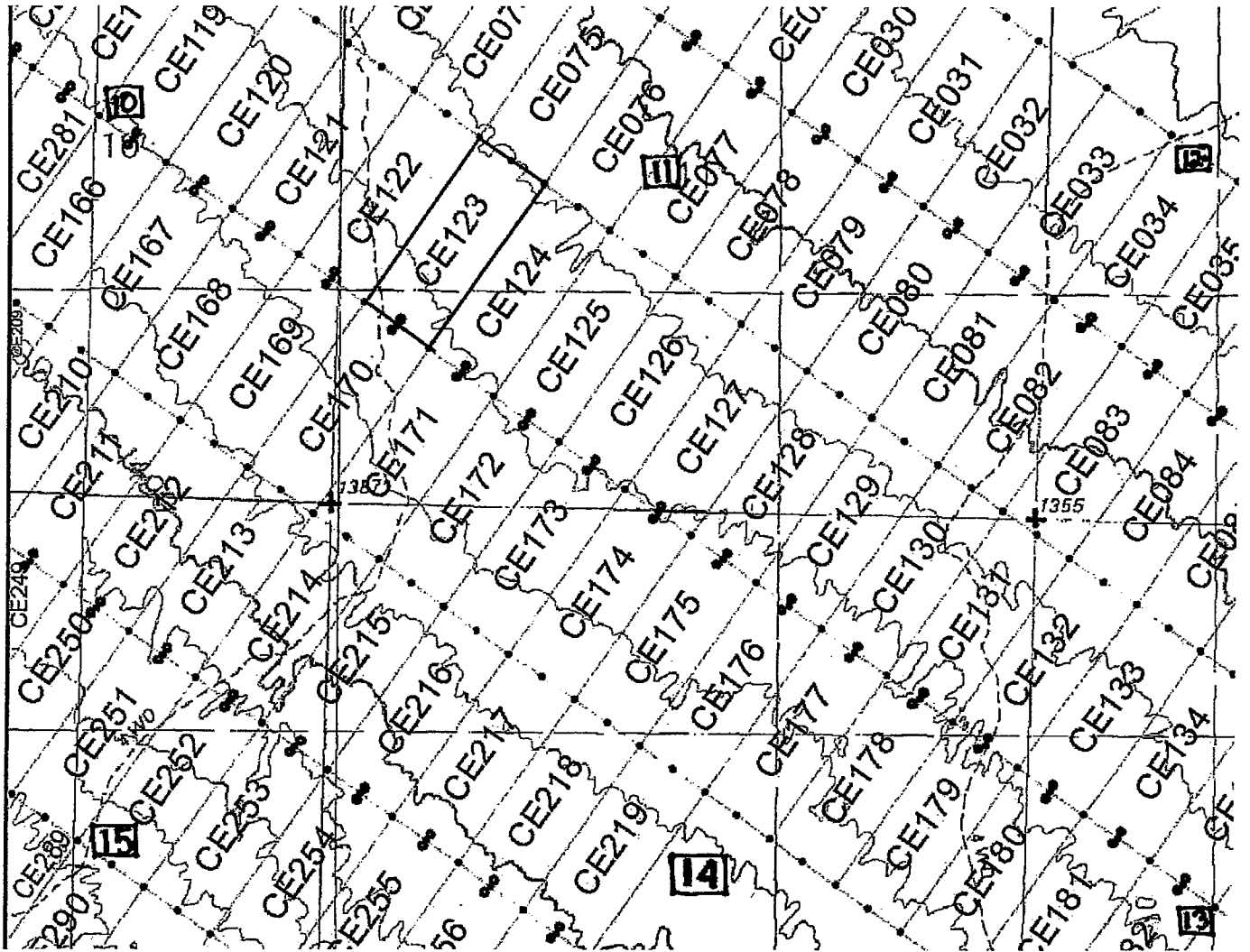
KENNECOTT EXPLORATION COMPANY



By: Erik Best, its Operating Officer

AMC 434124

Lode Mining Claim Map of the **CE123** Lode Claim,
attached to and made a part of the Location Notice.



The scale is generally 1" = 2000". GN ↑

The Claim is located in: Section(s) 11, T2N, R11W, G&SRM, La Paz County, Arizona.

TIE: The Location Monument of this claim is approximately 21200 feet East and 14955 feet South from the SE corner of Section 25, T3N, R12W, G&SRM, La Paz County, Arizona. The claim is 1500' long x 600' wide. The bearing for the claim block is N 35°E and S 55°E.

Monuments are 1-1/2" x 1-1/2" x 5' wood posts projecting at least four feet above the ground. Location monuments are generally set 50' inside the Northeast or Southwest endline along the center of each claim unless otherwise depicted.

AMC 434124
 RECEIVED
 BLM AZ STATE OFFICE
 PHOENIX, ARIZONA
 2015 OCT 21 11:46

When recorded return to:
Kennecott Exploration Company
224 North 2200 West
Salt Lake City, UT 84116
Attn: Land Department

RECEIVED
BLM AZ STATE OFFICE
2015 OCT 21 P 1:46
PHOENIX, ARIZONA

ARIZONA NOTICE OF LOCATION
(LODE CLAIM)

NOTICE IS HEREBY GIVEN THAT KENNECOTT EXPLORATION COMPANY, whose mailing address is 224 North 2200 West, Salt Lake City, Utah 84116 by its undersigned officer, makes this location of the CE124 Lode Mining Claim, in La Paz County, Arizona.

The general course of the claim is from the Northeast to Southwest, and said claim is within the:

<u>Quarter</u>	<u>Section</u>	<u>Township</u>	<u>Range</u>
SW	11	2N	11W

G&SRM, La Paz County, Arizona.

This claim is 1500 feet in length and 600 feet in width. This Notice of Location is posted on the centerline of the claim. The claim runs from the location monument on which this notice is posted 1450 feet in a northeasterly direction to the Northeast end line and 50 feet in a southwesterly direction to the Southwest end line. The claim boundaries are marked by six monuments, one at each corner and one at the center of each endline. The location monument on which this notice is posted is situated within Section 11, Township 2N, Range 11W, G&SRM, La Paz County, Arizona and is approximately 21685 feet East and 15295 feet South from the SE corner of Section 25, Township 3 North, Range 12 West, G&SRM, La Paz County, Arizona.

The undersigned claims the ground as depicted on the map that is attached to a copy of this Notice of Location filed in the office of the County Recorder, La Paz County, Arizona.

The claim has been monumented in accordance with State and Federal law. Corner, end centers and location monuments are posts, 1-1/2" x 1-1/2" x 5' projecting at least 4' above the ground.

Located, dated and posted on the ground the 5th day of September, 2015.

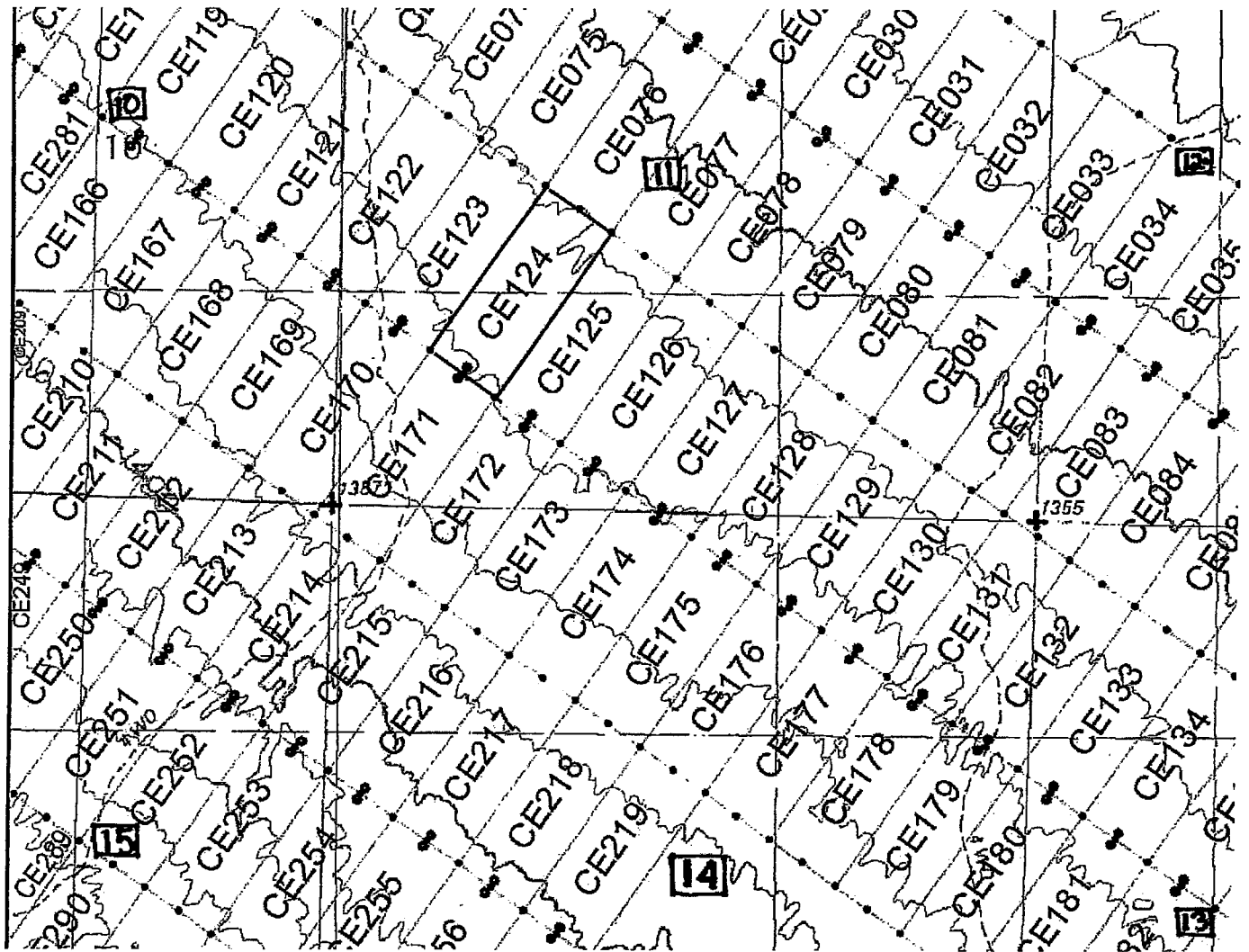
KENNECOTT EXPLORATION COMPANY



By: Erik Best, its Operating Officer

AMC 434125

Lode Mining Claim Map of the **CE124** Lode Claim,
attached to and made a part of the Location Notice.



The scale is generally 1" = 2000". GN ↑

The Claim is located in: Section(s) 11, T2N, R11W, G&SRM, La Paz County, Arizona.

TIE: The Location Monument of this claim is approximately 21685 feet East and 15295 feet South from the corner of Section 25, T3N, R12W, G&SRM, La Paz County, Arizona. The claim is 1500' long x 600' wide. The bearing for the claim block is N 35°E and S 55°E.

Monuments are 1-1/2" x 1-1/2" x 5' wood posts projecting at least four feet above the ground. Location monuments are generally set 50' inside the Northeast or Southwest endline along the center of each claim unless otherwise depicted.

RECEIVED
BLM AZ STATE OFFICE
2015 OCT 21 P 1:46
PHOENIX, ARIZONA

AMC 434125

When recorded return to:
Kennecott Exploration Company
224 North 2200 West
Salt Lake City, UT 84116
Attn: Land Department

RECEIVED
BLM AZ STATE OFFICE
2015 OCT 21 P 1:46
PHOENIX, ARIZONA

ARIZONA NOTICE OF LOCATION
(LODE CLAIM)

NOTICE IS HEREBY GIVEN THAT KENNECOTT EXPLORATION COMPANY, whose mailing address is 224 North 2200 West, Salt Lake City, Utah 84116 by its undersigned officer, makes this location of the CE125 Lode Mining Claim, in La Paz County, Arizona.

The general course of the claim is from the Northeast to Southwest, and said claim is within the:

<u>Quarter</u>	<u>Section</u>	<u>Township</u>	<u>Range</u>
SW	11	2N	11W

G&SRM, La Paz County, Arizona.

This claim is 1500 feet in length and 600 feet in width. This Notice of Location is posted on the centerline of the claim. The claim runs from the location monument on which this notice is posted 1450 feet in a northeasterly direction to the Northeast end line and 50 feet in a southwesterly direction to the Southwest end line. The claim boundaries are marked by six monuments, one at each corner and one at the center of each endline. The location monument on which this notice is posted is situated within Section 11, Township 2N, Range 11W, G&SRM, La Paz County, Arizona and is approximately 22185 feet East and 15645 feet South from the SE corner of Section 25, Township 3 North, Range 12 West, G&SRM, La Paz County, Arizona.

The undersigned claims the ground as depicted on the map that is attached to a copy of this Notice of Location filed in the office of the County Recorder, La Paz County, Arizona.

The claim has been monumented in accordance with State and Federal law. Corner, end centers and location monuments are posts, 1-1/2" x 1-1/2" x 5' projecting at least 4' above the ground.

Located, dated and posted on the ground the 5th day of September, 2015.

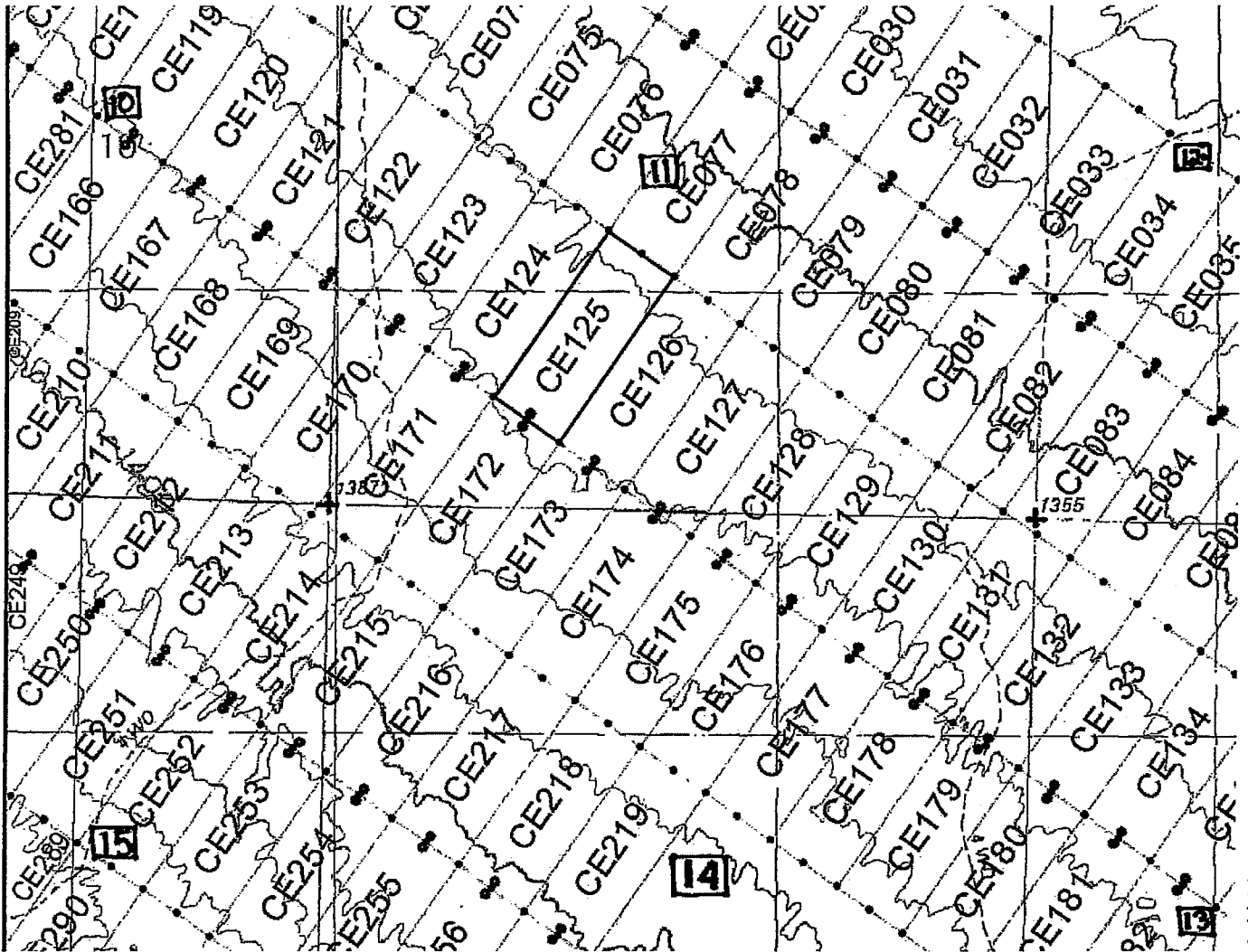
KENNECOTT EXPLORATION COMPANY



By: Erik Best, its Operating Officer

AMC434126

Lode Mining Claim Map of the **CE125** Lode Claim,
attached to and made a part of the Location Notice.



The scale is generally 1" = 2000". GN ↑

The Claim is located in: Section(s) 11, T2N, R11W, G&SRM, La Paz County, Arizona.

TIE: The Location Monument of this claim is approximately 22185 feet East and 15645 feet South from the SE corner of Section 25, T3N, R12W, G&SRM, La Paz County, Arizona. The claim is 1500' long x 600' wide. The bearing for the claim block is N 35°E and S 55°E.

Monuments are 1-1/2" x 1-1/2" x 5' wood posts projecting at least four feet above the ground. Location monuments are generally set 50' inside the Northeast or Southwest endline along the center of each claim unless otherwise depicted.

AMC 434126

RECEIVED
BLM STATE OF ARIZONA
2015 OCT 1 P 11
PHOENIX, ARIZONA

When recorded return to:
Kennecott Exploration Company
224 North 2200 West
Salt Lake City, UT 84116
Attn: Land Department

RECEIVED
BLM AZ STATE OFFICE
2015 OCT 21 P 1:47
PHOENIX, ARIZONA

ARIZONA NOTICE OF LOCATION
(LODE CLAIM)

NOTICE IS HEREBY GIVEN THAT KENNECOTT EXPLORATION COMPANY, whose mailing address is 224 North 2200 West, Salt Lake City, Utah 84116 by its undersigned officer, makes this location of the CE126 Lode Mining Claim, in La Paz County, Arizona.

The general course of the claim is from the Northeast to Southwest, and said claim is within the:

<u>Quarter</u>	<u>Section</u>	<u>Township</u>	<u>Range</u>
SE	11	2N	11W
SW	11	2N	11W

G&SRM, La Paz County, Arizona.


This claim is 1500 feet in length and 600 feet in width. This Notice of Location is posted on the centerline of the claim. The claim runs from the location monument on which this notice is posted 1450 feet in a northeasterly direction to the Northeast end line and 50 feet in a southwesterly direction to the Southwest end line. The claim boundaries are marked by six monuments, one at each corner and one at the center of each endline. The location monument on which this notice is posted is situated within Section 11, Township 2N, Range 11W, G&SRM, La Paz County, Arizona and is approximately 22672 feet East and 15986 feet South from the SE corner of Section 25, Township 3 North, Range 12 West, G&SRM, La Paz County, Arizona.

The undersigned claims the ground as depicted on the map that is attached to a copy of this Notice of Location filed in the office of the County Recorder, La Paz County, Arizona.

The claim has been monumented in accordance with State and Federal law. Corner, end centers and location monuments are posts, 1-1/2" x 1-1/2" x 5' projecting at least 4' above the ground.

Located, dated and posted on the ground the 5th day of September, 2015.

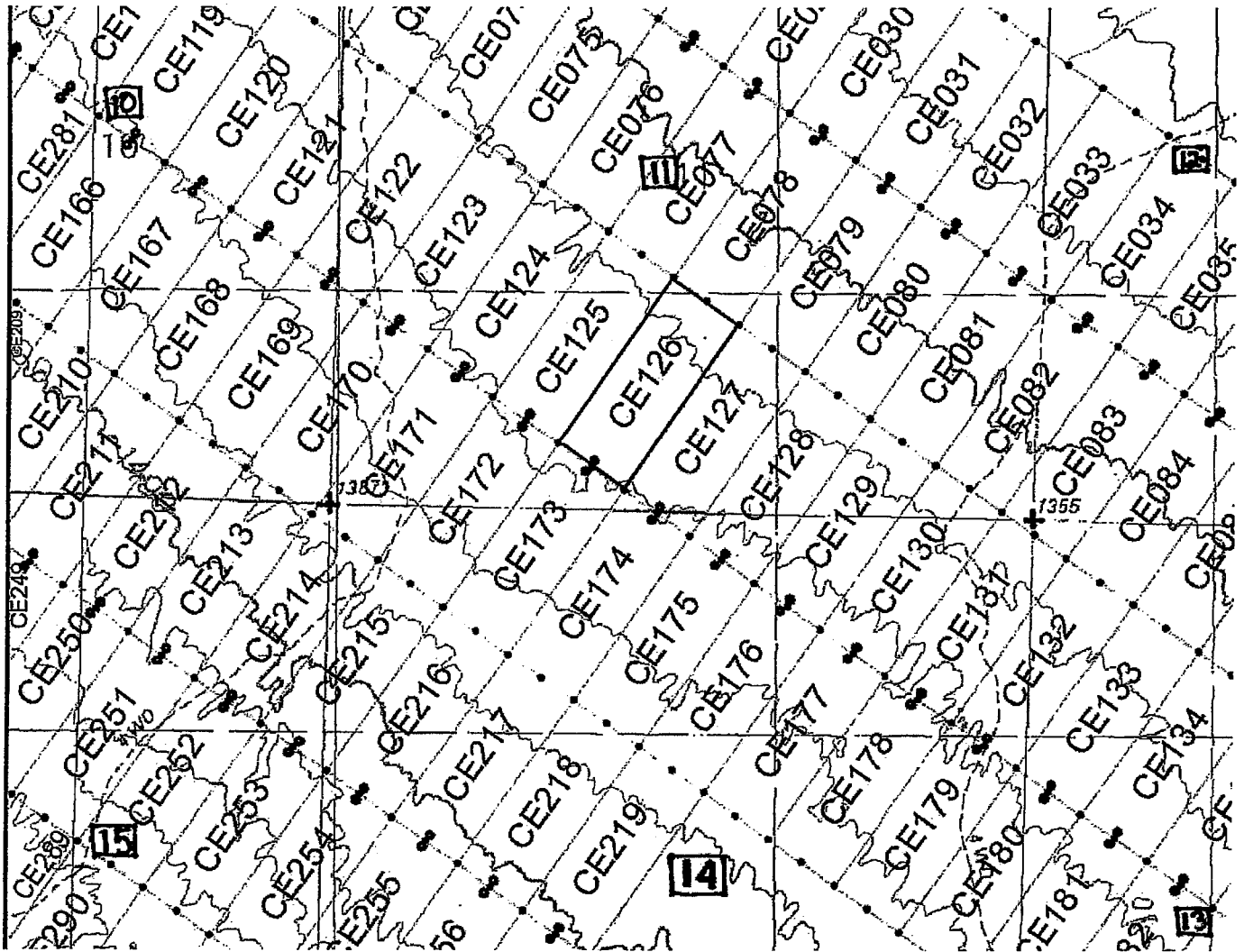
KENNECOTT EXPLORATION COMPANY



By: Erik Best, its Operating Officer

AMC434127

Lode Mining Claim Map of the **CE126** Lode Claim,
attached to and made a part of the Location Notice.



The scale is generally 1" = 2000". GN ↑

The Claim is located in: Section(s) 11, T2N, R11W, G&SRM, La Paz County, Arizona.

TIE: The Location Monument of this claim is approximately 22672 feet East and 15986 feet South from the SE corner of Section 25, T3N, R12W, G&SRM, La Paz County, Arizona. The claim is 1500' long x 600' wide. The bearing for the claim block is N 35°E and S 55°E.

Monuments are 1-1/2" x 1-1/2" x 5' wood posts projecting at least four feet above the ground. Location monuments are generally set 50' inside the Northeast or Southwest endline along the center of each claim unless otherwise depicted.

RECEIVED
BLM AZ STATE OFFICE
2015 OCT 9 11:17
PHOENIX, ARIZONA

AMC434127

When recorded return to:
Kennecott Exploration Company
224 North 2200 West
Salt Lake City, UT 84116
Attn: Land Department

RECEIVED
BLM AZ STATE OFFICE
2015 OCT 21 P 1:47
PHOENIX, ARIZONA

ARIZONA NOTICE OF LOCATION
(LODE CLAIM)

NOTICE IS HEREBY GIVEN THAT KENNECOTT EXPLORATION COMPANY, whose mailing address is 224 North 2200 West, Salt Lake City, Utah 84116 by its undersigned officer, makes this location of the CE127 Lode Mining Claim, in La Paz County, Arizona.

The general course of the claim is from the Northeast to Southwest, and said claim is within the:

<u>Quarter</u>	<u>Section</u>	<u>Township</u>	<u>Range</u>
SE	11	2N	11W
SW	11	2N	11W
NE	14	2N	11W
NW	14	2N	11W

G&SRM, La Paz County, Arizona.


This claim is 1500 feet in length and 600 feet in width. This Notice of Location is posted on the centerline of the claim. The claim runs from the location monument on which this notice is posted 1450 feet in a northeasterly direction to the Northeast end line and 50 feet in a southwesterly direction to the Southwest end line. The claim boundaries are marked by six monuments, one at each corner and one at the center of each endline. The location monument on which this notice is posted is situated within Section 11, Township 2N, Range 11W, G&SRM, La Paz County, Arizona and is approximately 23162 feet East and 16330 feet South from the SE corner of Section 25, Township 3 North, Range 12 West, G&SRM, La Paz County, Arizona.

The undersigned claims the ground as depicted on the map that is attached to a copy of this Notice of Location filed in the office of the County Recorder, La Paz County, Arizona.

The claim has been monumented in accordance with State and Federal law. Corner, end centers and location monuments are posts, 1-1/2" x 1-1/2" x 5' projecting at least 4' above the ground.

Located, dated and posted on the ground the 5th day of September, 2015.

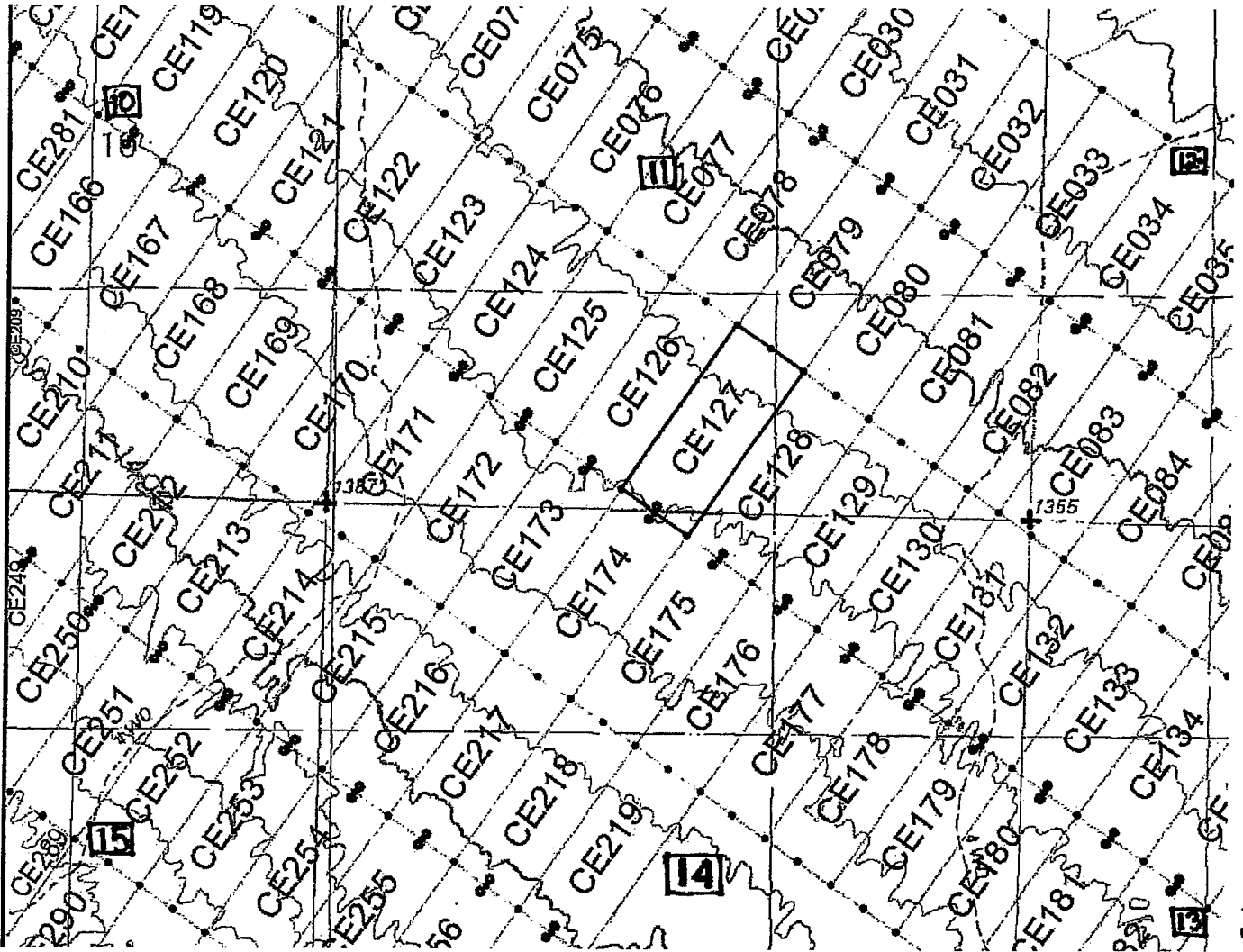
KENNECOTT EXPLORATION COMPANY



By: Erik Best, its Operating Officer

AMC 434128

Lode Mining Claim Map of the **CE127** Lode Claim,
attached to and made a part of the Location Notice.



The scale is generally 1" = 2000". GN ↑

The Claim is located in: Section(s) 11, 14, T2N, R11W, G&SRM, La Paz County, Arizona.

TIE: The Location Monument of this claim is approximately 23162 feet East and 16330 feet South from the SE corner of Section 25, T3N, R12W, G&SRM, La Paz County, Arizona. The claim is 1500' long x 600' wide. The bearing for the claim block is N 35°E and S 55°E.

Monuments are 1-1/2" x 1-1/2" x 5' wood posts projecting at least four feet above the ground. Location monuments are generally set 50' inside the Northeast or Southwest endline along the center of each claim unless otherwise depicted.

RECEIVED
 BLM AZ STATE OFFICE
 2015 OCT 21 P 1:17
 PHOENIX, ARIZONA

AMC434128

When recorded return to:
Kennecott Exploration Company
224 North 2200 West
Salt Lake City, UT 84116
Attn: Land Department

RECEIVED
BLM AZ STATE OFFICE
2015 OCT 21 P 1:48
PHOENIX, ARIZONA

ARIZONA NOTICE OF LOCATION
(LODE CLAIM)

NOTICE IS HEREBY GIVEN THAT KENNECOTT EXPLORATION COMPANY, whose mailing address is 224 North 2200 West, Salt Lake City, Utah 84116 by its undersigned officer, makes this location of the CE128 Lode Mining Claim, in La Paz County, Arizona.

The general course of the claim is from the Northeast to Southwest, and said claim is within the:

<u>Quarter</u>	<u>Section</u>	<u>Township</u>	<u>Range</u>
SE	11	2N	11W
NE	14	2N	11W
NW	14	2N	11W

G&SRM, La Paz County, Arizona.


This claim is 1500 feet in length and 600 feet in width. This Notice of Location is posted on the centerline of the claim. The claim runs from the location monument on which this notice is posted 1450 feet in a northeasterly direction to the Northeast end line and 50 feet in a southwesterly direction to the Southwest end line. The claim boundaries are marked by six monuments, one at each corner and one at the center of each endline. The location monument on which this notice is posted is situated within Section 14, Township 2N, Range 11W, G&SRM, La Paz County, Arizona and is approximately 23653 feet East and 16674 feet South from the SE corner of Section 25, Township 3 North, Range 12 West, G&SRM, La Paz County, Arizona.

The undersigned claims the ground as depicted on the map that is attached to a copy of this Notice of Location filed in the office of the County Recorder, La Paz County, Arizona.

The claim has been monumented in accordance with State and Federal law. Corner, end centers and location monuments are posts, 1-1/2" x 1-1/2" x 5' projecting at least 4' above the ground.

Located, dated and posted on the ground the 5th day of September, 2015.

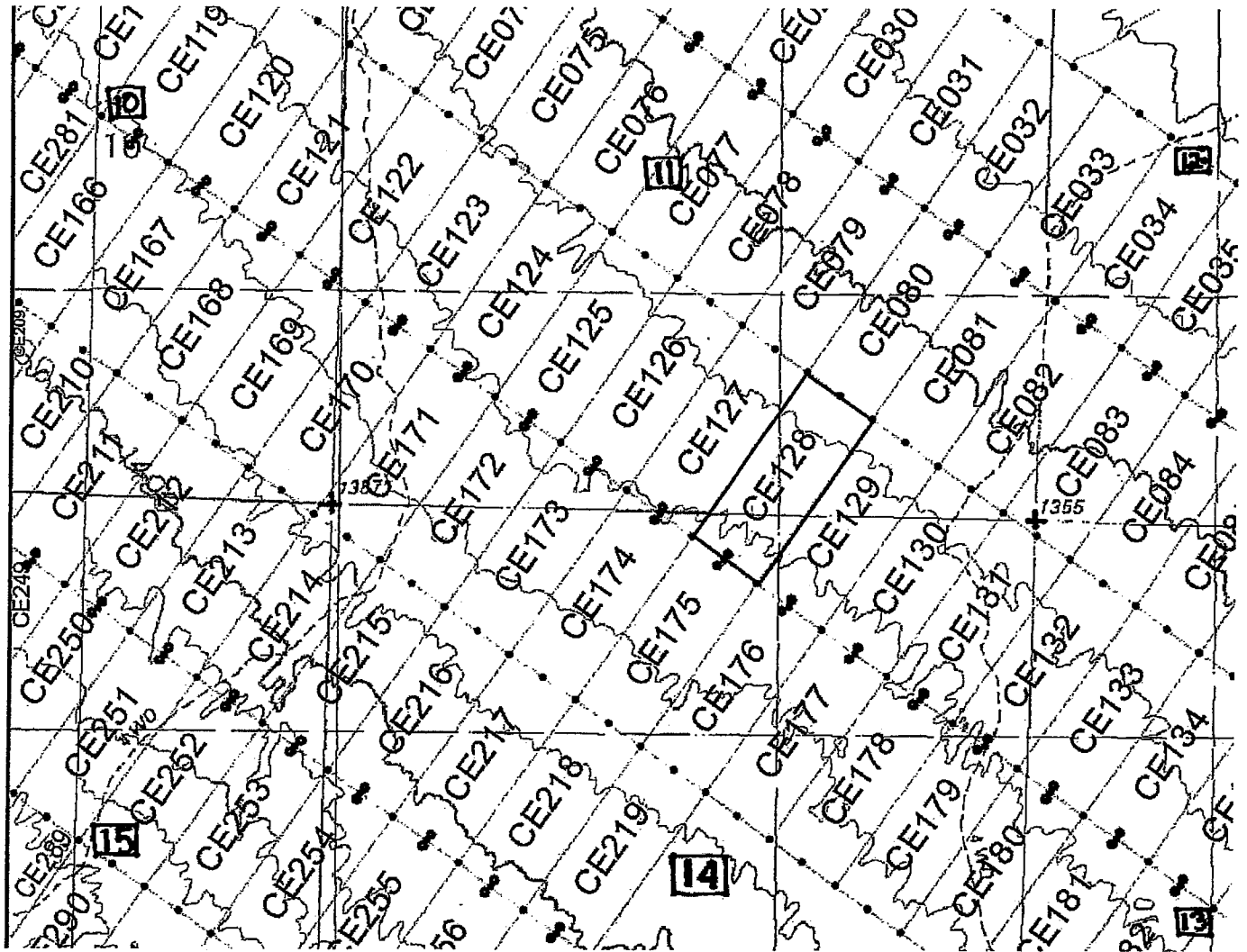
KENNECOTT EXPLORATION COMPANY



By: Erik Best, its Operating Officer

AMC 434129

Lode Mining Claim Map of the CE128 Lode Claim,
attached to and made a part of the Location Notice.



The scale is generally 1" = 2000". GN ↑

The Claim is located in: Section(s) 11, 14, T2N, R11W, G&SRM, La Paz County, Arizona.

TIE: The Location Monument of this claim is approximately 23653 feet East and 16674 feet South from the corner of Section 25, T3N, R12W, G&SRM, La Paz County, Arizona. The claim is 1500' long x 600' wide. The bearing for the claim block is N 35°E and S 55°E.

Monuments are 1-1/2" x 1-1/2" x 5' wood posts projecting at least four feet above the ground. Location monuments are generally set 50' inside the Northeast or Southwest endline along the center of each claim unless otherwise depicted.

RECEIVED
BLM AZ STATE OFFICE
2015 OCT 13 P 1:18
PHOENIX, ARIZONA

AMC 434129

When recorded return to:
Kennecott Exploration Company
224 North 2200 West
Salt Lake City, UT 84116
Attn: Land Department

RECEIVED
BLM AZ STATE OFFICE
2015 OCT 21 P 1:48
PHOENIX, ARIZONA

ARIZONA NOTICE OF LOCATION
(LODE CLAIM)

NOTICE IS HEREBY GIVEN THAT KENNECOTT EXPLORATION COMPANY, whose mailing address is 224 North 2200 West, Salt Lake City, Utah 84116 by its undersigned officer, makes this location of the CE129 Lode Mining Claim, in La Paz County, Arizona.

The general course of the claim is from the Northeast to Southwest, and said claim is within the:

<u>Quarter</u>	<u>Section</u>	<u>Township</u>	<u>Range</u>
SE	11	2N	11W
NE	14	2N	11W

G&SRM, La Paz County, Arizona.


This claim is 1500 feet in length and 600 feet in width. This Notice of Location is posted on the centerline of the claim. The claim runs from the location monument on which this notice is posted 1450 feet in a northeasterly direction to the Northeast end line and 50 feet in a southwesterly direction to the Southwest end line. The claim boundaries are marked by six monuments, one at each corner and one at the center of each endline. The location monument on which this notice is posted is situated within Section 14, Township 2N, Range 11W, G&SRM, La Paz County, Arizona and is approximately 24136 feet East and 17012 feet South from the SE corner of Section 25, Township 3 North, Range 12 West, G&SRM, La Paz County, Arizona.

The undersigned claims the ground as depicted on the map that is attached to a copy of this Notice of Location filed in the office of the County Recorder, La Paz County, Arizona.

The claim has been monumented in accordance with State and Federal law. Corner, end centers and location monuments are posts, 1-1/2" x 1-1/2" x 5' projecting at least 4' above the ground.

Located, dated and posted on the ground the 5th day of September, 2015.

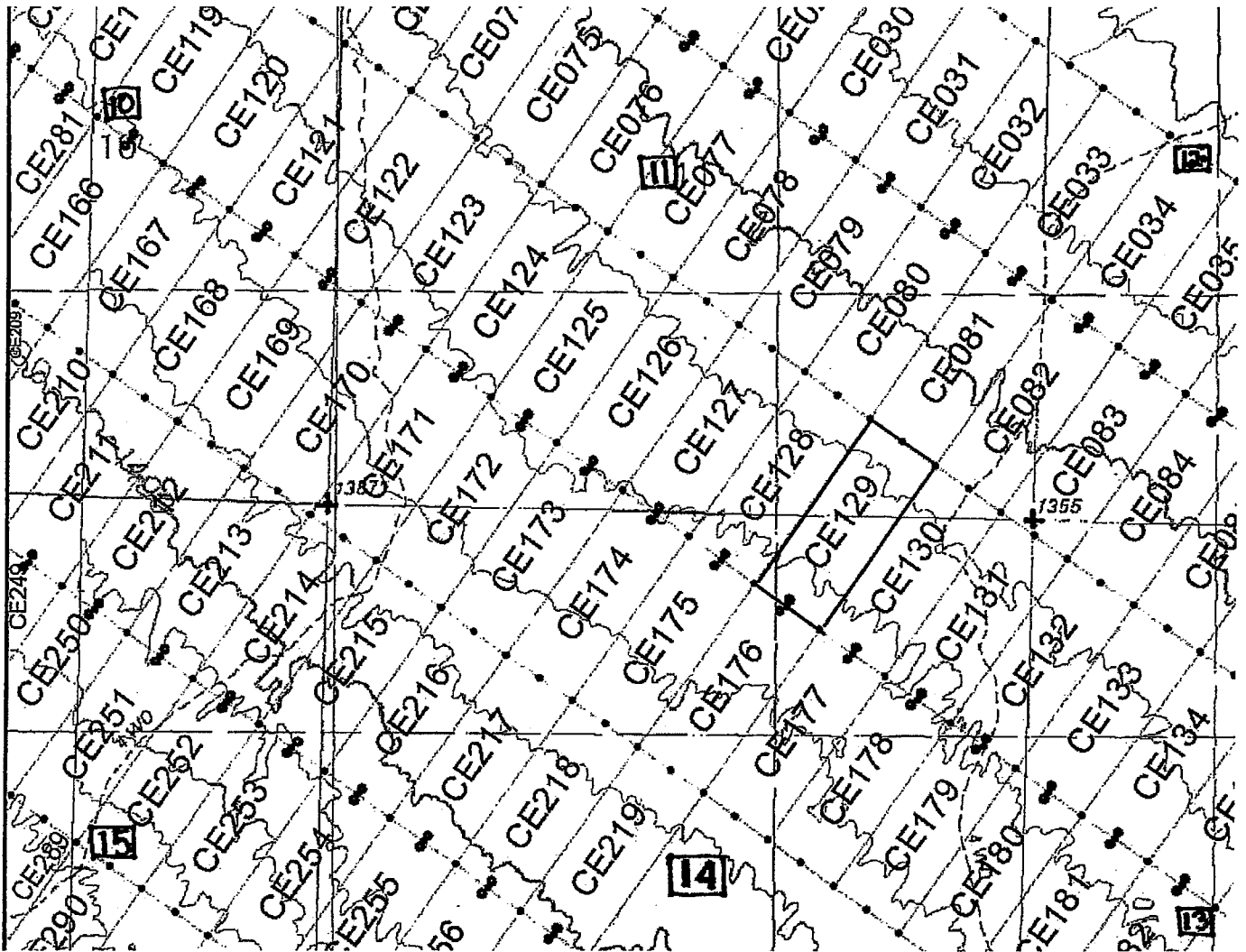
KENNECOTT EXPLORATION COMPANY



By: Erik Best, its Operating Officer

AMC434130

Lode Mining Claim Map of the **CE129** Lode Claim,
attached to and made a part of the Location Notice.



The scale is generally 1" = 2000". GN ↑

The Claim is located in: Section(s) 11, 14, T2N, R11W, G&SRM, La Paz County, Arizona.

TIE: The Location Monument of this claim is approximately 24136 feet East and 17012 feet South from the SE corner of Section 25, T3N, R12W, G&SRM, La Paz County, Arizona. The claim is 1500' long x 600' wide. The bearing for the claim block is N 35°E and S 55°E.

Monuments are 1-1/2" x 1-1/2" x 5' wood posts projecting at least four feet above the ground. Location monuments are generally set 50' inside the Northeast or Southwest endline along the center of each claim unless otherwise depicted.

RECEIVED
BLMAZ STATE OFFICE
2015 OCT 21 5:48
PHOENIX, ARIZONA

AMC434130

When recorded return to:
Kennecott Exploration Company
224 North 2200 West
Salt Lake City, UT 84116
Attn: Land Department

RECEIVED
BLM AZ STATE OFFICE
2015 OCT 21 P 1:48
PHOENIX, ARIZONA

ARIZONA NOTICE OF LOCATION
(LODE CLAIM)

NOTICE IS HEREBY GIVEN THAT KENNECOTT EXPLORATION COMPANY, whose mailing address is 224 North 2200 West, Salt Lake City, Utah 84116 by its undersigned officer, makes this location of the CE130 Lode Mining Claim, in La Paz County, Arizona.

The general course of the claim is from the Northeast to Southwest, and said claim is within the:

<u>Quarter</u>	<u>Section</u>	<u>Township</u>	<u>Range</u>
SE	11	2N	11W
NE	14	2N	11W

G&SRM, La Paz County, Arizona.

This claim is 1500 feet in length and 600 feet in width. This Notice of Location is posted on the centerline of the claim. The claim runs from the location monument on which this notice is posted 1450 feet in a northeasterly direction to the Northeast end line and 50 feet in a southwesterly direction to the Southwest end line. The claim boundaries are marked by six monuments, one at each corner and one at the center of each endline. The location monument on which this notice is posted is situated within Section 14, Township 2N, Range 11W, G&SRM, La Paz County, Arizona and is approximately 24634 feet East and 17361 feet South from the SE corner of Section 25, Township 3 North, Range 12 West, G&SRM, La Paz County, Arizona.

The undersigned claims the ground as depicted on the map that is attached to a copy of this Notice of Location filed in the office of the County Recorder, La Paz County, Arizona.

The claim has been monumented in accordance with State and Federal law. Corner, end centers and location monuments are posts, 1-1/2" x 1-1/2" x 5' projecting at least 4' above the ground.

Located, dated and posted on the ground the 5th day of September, 2015.

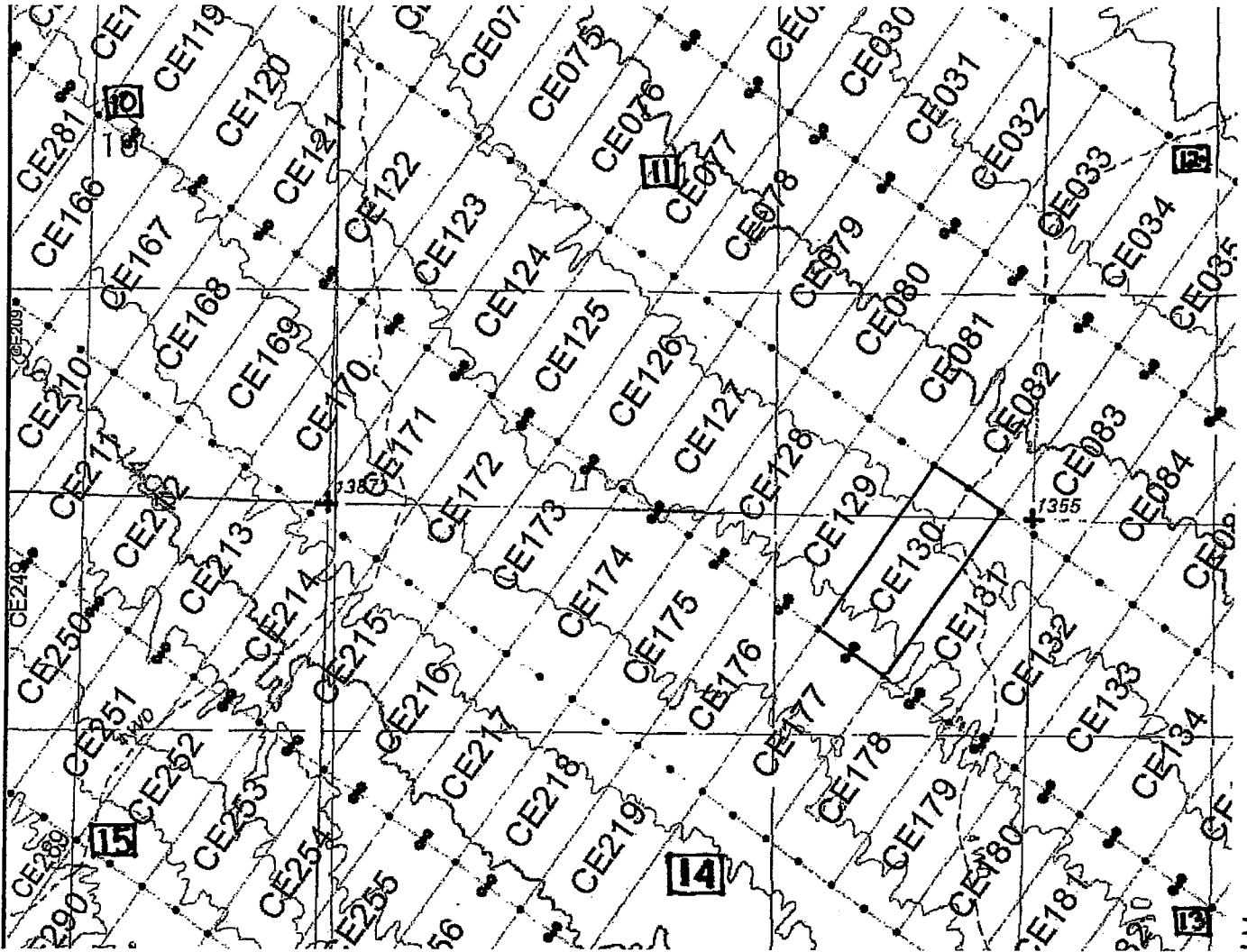
KENNECOTT EXPLORATION COMPANY



By: Erik Best, its Operating Officer

AMC434131

Lode Mining Claim Map of the **CE130** Lode Claim,
attached to and made a part of the Location Notice.



The scale is generally 1" = 2000". GN ↑

The Claim is located in: Section(s) 11, 14, T2N, R11W, G&SRM, La Paz County, Arizona.

TIE: The Location Monument of this claim is approximately 24634 feet East and 17361 feet South from the SE corner of Section 25, T3N, R12W, G&SRM, La Paz County, Arizona. The claim is 1500' long x 600' wide. The bearing for the claim block is N 35°E and S 55°E.

Monuments are 1-1/2" x 1-1/2" x 5' wood posts projecting at least four feet above the ground. Location monuments are generally set 50' inside the Northeast or Southwest endline along the center of each claim unless otherwise depicted.

RECEIVED
BLM ASSOCIATE OFFICE
2015 OCT 21 P 1:13
PHOTOGRAPHIC

AMC434131

When recorded return to:
Kennecott Exploration Company
224 North 2200 West
Salt Lake City, UT 84116
Attn: Land Department

RECEIVED
BLM AZ STATE OFFICE
2015 OCT 21 P 1:18
PHOENIX, ARIZONA

ARIZONA NOTICE OF LOCATION
(LODE CLAIM)

NOTICE IS HEREBY GIVEN THAT KENNECOTT EXPLORATION COMPANY, whose mailing address is 224 North 2200 West, Salt Lake City, Utah 84116 by its undersigned officer, makes this location of the CE131 Lode Mining Claim, in La Paz County, Arizona.

The general course of the claim is from the Northeast to Southwest, and said claim is within the:

<u>Quarter</u>	<u>Section</u>	<u>Township</u>	<u>Range</u>
SE	11	2N	11W
NW	13	2N	11W
NE	14	2N	11W

G&SRM, La Paz County, Arizona.


This claim is 1500 feet in length and 600 feet in width. This Notice of Location is posted on the centerline of the claim. The claim runs from the location monument on which this notice is posted 1450 feet in a northeasterly direction to the Northeast end line and 50 feet in a southwesterly direction to the Southwest end line. The claim boundaries are marked by six monuments, one at each corner and one at the center of each endline. The location monument on which this notice is posted is situated within Section 14, Township 2N, Range 11W, G&SRM, La Paz County, Arizona and is approximately 25125 feet East and 17705 feet South from the SE corner of Section 25, Township 3 North, Range 12 West, G&SRM, La Paz County, Arizona.

The undersigned claims the ground as depicted on the map that is attached to a copy of this Notice of Location filed in the office of the County Recorder, La Paz County, Arizona.

The claim has been monumented in accordance with State and Federal law. Corner, end centers and location monuments are posts, 1-1/2" x 1-1/2" x 5' projecting at least 4' above the ground.

Located, dated and posted on the ground the 5th day of September, 2015.

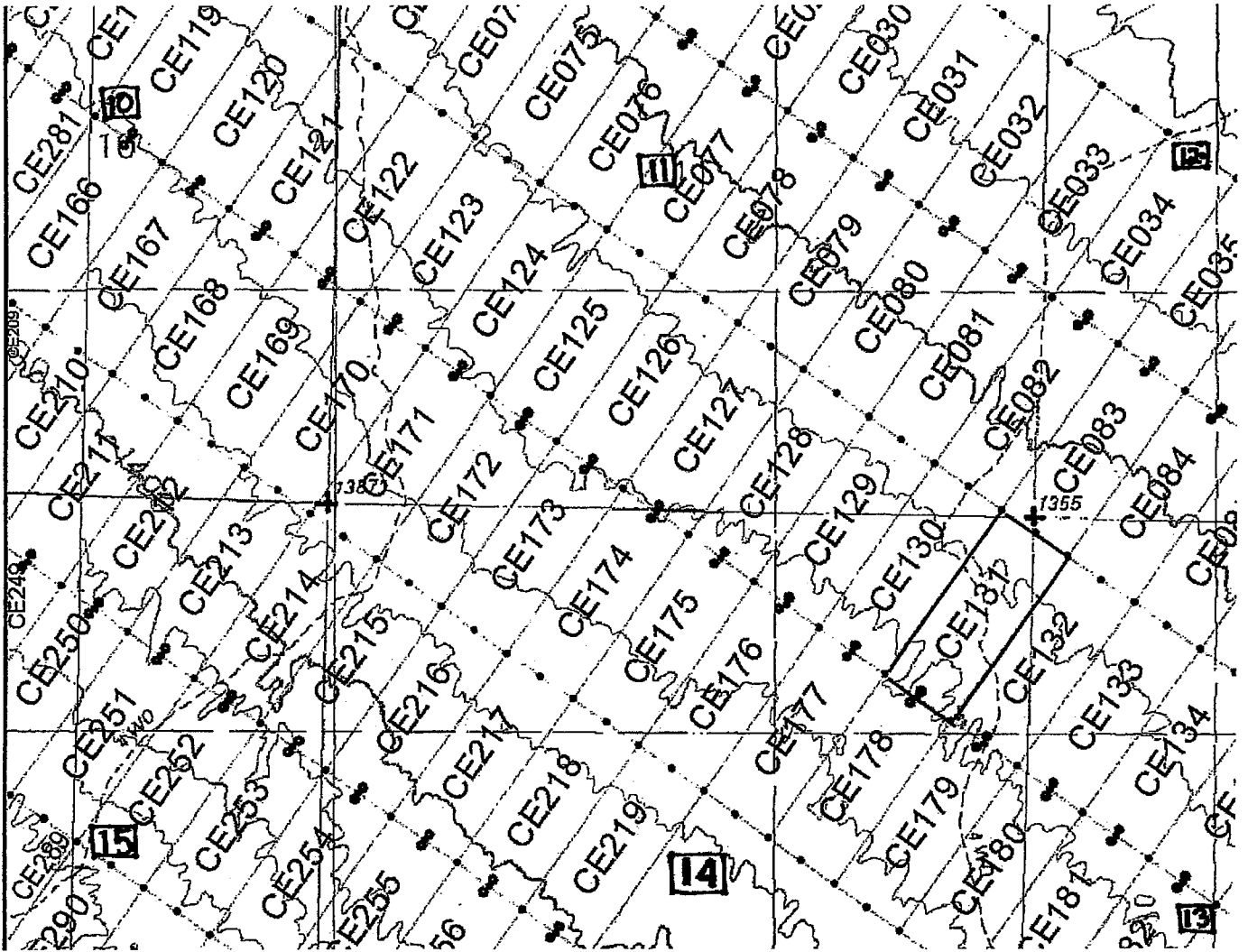
KENNECOTT EXPLORATION COMPANY



By: Erik Best, its Operating Officer

AMC 434132

Lode Mining Claim Map of the **CE131** Lode Claim,
attached to and made a part of the Location Notice.



The scale is generally 1" = 2000". GN ↑

The Claim is located in: Section(s) 11, 13, 14, T2N, R11W, G&SRM, La Paz County, Arizona.

TIE: The Location Monument of this claim is approximately 25125 feet East and 17705 feet South from the SE corner of Section 25, T3N, R12W, G&SRM, La Paz County, Arizona. The claim is 1500' long x 600' wide. The bearing for the claim block is N 35°E and S 55°E.

Monuments are 1-1/2" x 1-1/2" x 5' wood posts projecting at least four feet above the ground. Location monuments are generally set 50' inside the Northeast or Southwest endline along the center of each claim unless otherwise depicted.

RECEIVED
BLM ARIZONA
2015 OCT 1 P 189

AMC434132

When recorded return to:
Kennecott Exploration Company
224 North 2200 West
Salt Lake City, UT 84116
Attn: Land Department

RECEIVED
BLM AZ STATE OFFICE
2015 OCT 21 P 1:49
PHOENIX, ARIZONA

ARIZONA NOTICE OF LOCATION
(LODE CLAIM)

NOTICE IS HEREBY GIVEN THAT KENNECOTT EXPLORATION COMPANY, whose mailing address is 224 North 2200 West, Salt Lake City, Utah 84116 by its undersigned officer, makes this location of the CE132 Lode Mining Claim, in La Paz County, Arizona.

The general course of the claim is from the Northeast to Southwest, and said claim is within the:

<u>Quarter</u>	<u>Section</u>	<u>Township</u>	<u>Range</u>
NW	13	2N	11W
NE	14	2N	11W

G&SRM, La Paz County, Arizona.


This claim is 1500 feet in length and 600 feet in width. This Notice of Location is posted on the centerline of the claim. The claim runs from the location monument on which this notice is posted 1450 feet in a northeasterly direction to the Northeast end line and 50 feet in a southwesterly direction to the Southwest end line. The claim boundaries are marked by six monuments, one at each corner and one at the center of each endline. The location monument on which this notice is posted is situated within Section 14, Township 2N, Range 11W, G&SRM, La Paz County, Arizona and is approximately 25611 feet East and 18046 feet South from the SE corner of Section 25, Township 3 North, Range 12 West, G&SRM, La Paz County, Arizona.

The undersigned claims the ground as depicted on the map that is attached to a copy of this Notice of Location filed in the office of the County Recorder, La Paz County, Arizona.

The claim has been monumented in accordance with State and Federal law. Corner, end centers and location monuments are posts, 1-1/2" x 1-1/2" x 5' projecting at least 4' above the ground.

Located, dated and posted on the ground the 5th day of September, 2015.

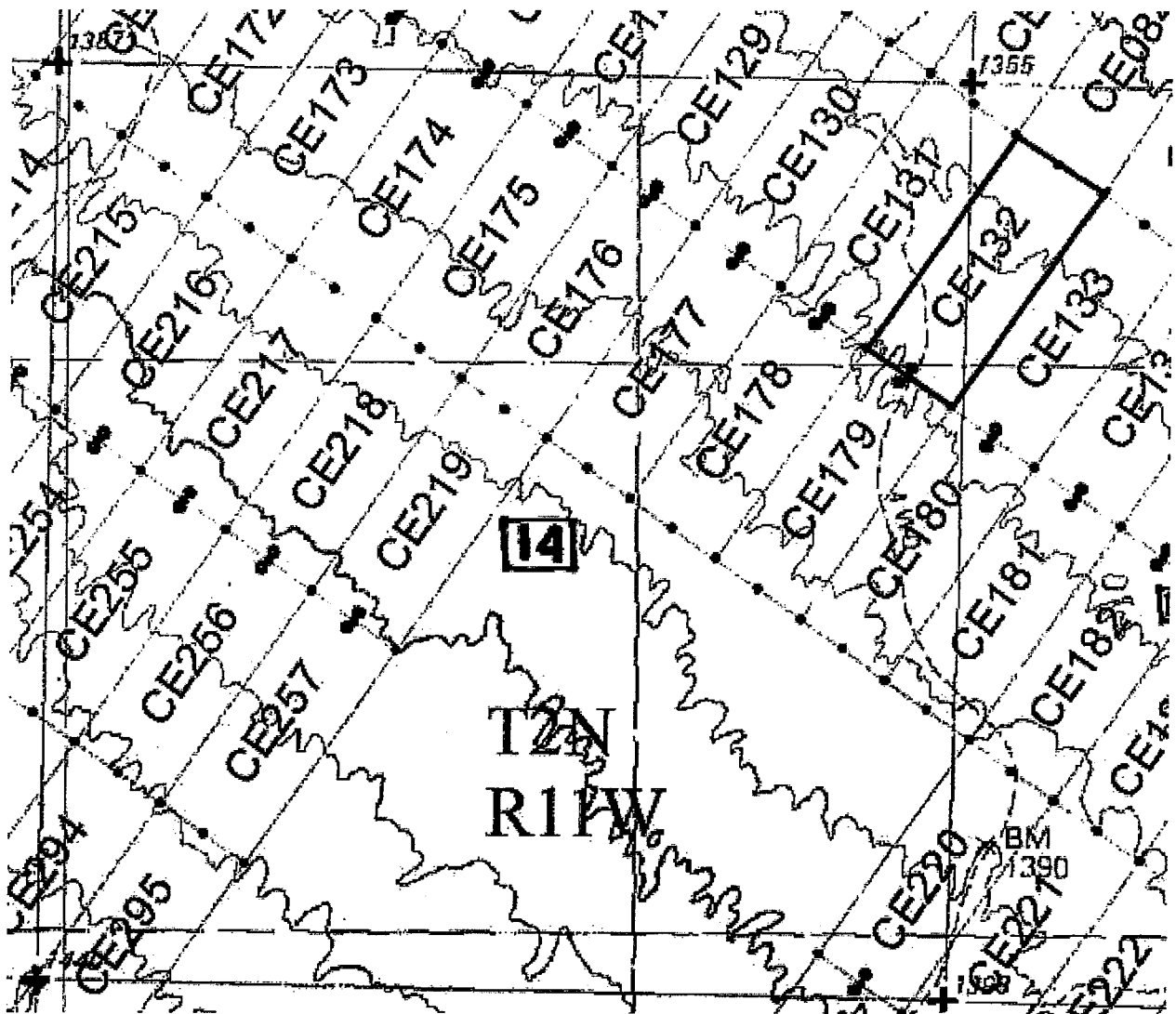
KENNECOTT EXPLORATION COMPANY



By: Erik Best, its Operating Officer

AMC434133

Lode Mining Claim Map of the **CE132** Lode Claim,
attached to and made a part of the Location Notice.



The scale is generally 1" = 2000". GN ↑

The Claim is located in: Section(s) 13, 14, T2N, R11W, G&SRM, La Paz County, Arizona.

TIE: The Location Monument of this claim is approximately 25611 feet East and 18046 feet South from the corner of Section 25, T3N, R12W, G&SRM, La Paz County, Arizona. The claim is 1500' long x 600' wide. The bearing for the claim block is N 35°E and S 55°E.

Monuments are 1-1/2" x 1-1/2" x 5' wood posts projecting at least four feet above the ground. Location monuments are generally set 50' inside the Northeast or Southwest endline along the center of each claim unless otherwise depicted.

RECEIVED
 BLM AZ STATE OFFICE
 PHOENIX ARIZONA
 2015 OCT 31 PM 1:19

AMC434133

When recorded return to:
Kennecott Exploration Company
224 North 2200 West
Salt Lake City, UT 84116
Attn: Land Department

RECEIVED
BLM AZ STATE OFFICE
2015 OCT 21 P 1:49
PHOENIX, ARIZONA

ARIZONA NOTICE OF LOCATION
(LODE CLAIM)

NOTICE IS HEREBY GIVEN THAT KENNECOTT EXPLORATION COMPANY, whose mailing address is 224 North 2200 West, Salt Lake City, Utah 84116 by its undersigned officer, makes this location of the CE133 Lode Mining Claim, in La Paz County, Arizona.

The general course of the claim is from the Northeast to Southwest, and said claim is within the:

<u>Quarter</u>	<u>Section</u>	<u>Township</u>	<u>Range</u>
NW	13	2N	11W
NE	14	2N	11W

G&SRM, La Paz County, Arizona.


This claim is 1500 feet in length and 600 feet in width. This Notice of Location is posted on the centerline of the claim. The claim runs from the location monument on which this notice is posted 1450 feet in a northeasterly direction to the Northeast end line and 50 feet in a southwesterly direction to the Southwest end line. The claim boundaries are marked by six monuments, one at each corner and one at the center of each endline. The location monument on which this notice is posted is situated within Section 13, Township 2N, Range 11W, G&SRM, La Paz County, Arizona and is approximately 26110 feet East and 18395 feet South from the SE corner of Section 25, Township 3 North, Range 12 West, G&SRM, La Paz County, Arizona.

The undersigned claims the ground as depicted on the map that is attached to a copy of this Notice of Location filed in the office of the County Recorder, La Paz County, Arizona.

The claim has been monumented in accordance with State and Federal law. Corner, end centers and location monuments are posts, 1-1/2" x 1-1/2" x 5' projecting at least 4' above the ground.

Located, dated and posted on the ground the 5th day of September, 2015.

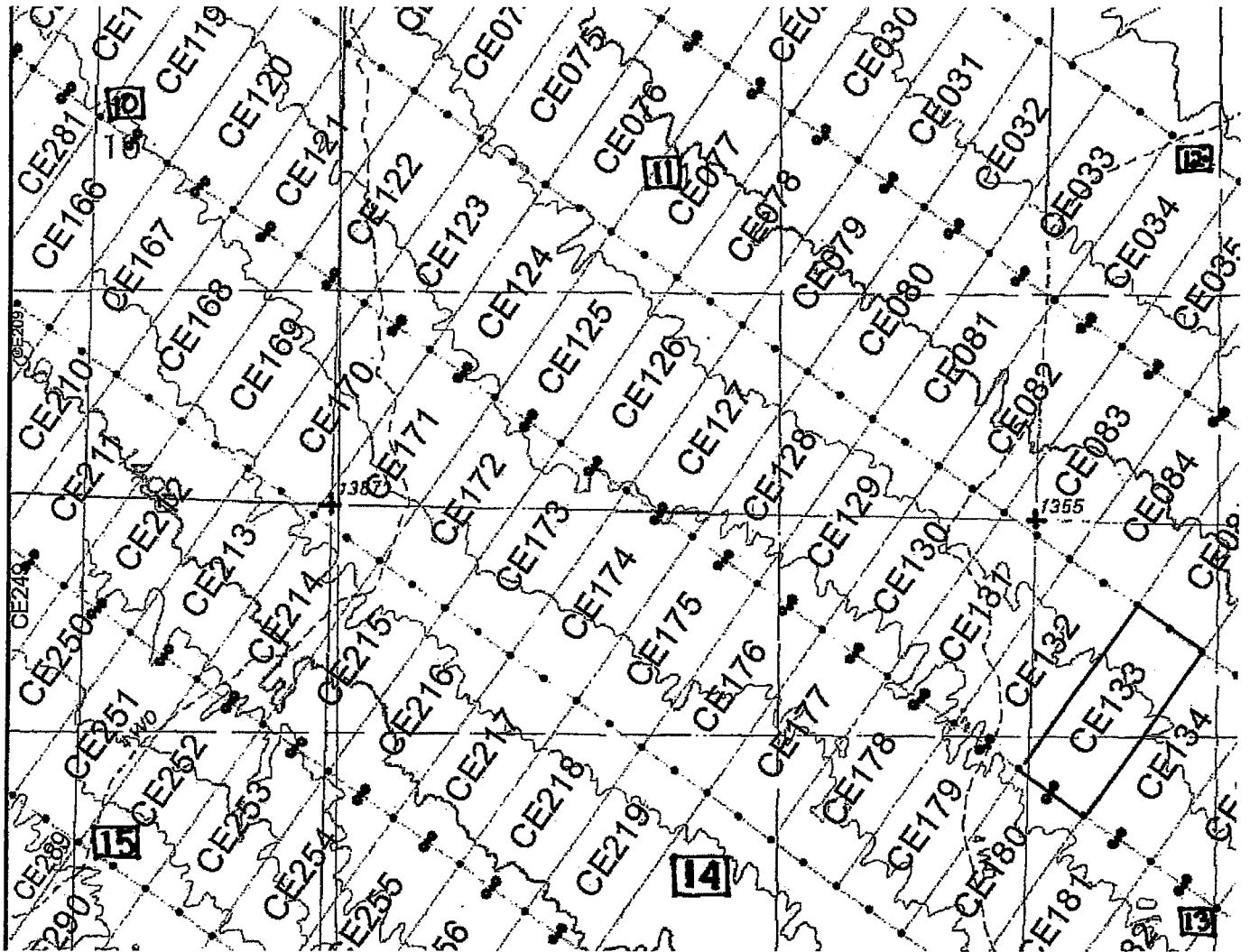
KENNECOTT EXPLORATION COMPANY



By: Erik Best, its Operating Officer

AMC 434134

Lode Mining Claim Map of the **CE133** Lode Claim,
attached to and made a part of the Location Notice.



The scale is generally 1" = 2000". GN ↑

The Claim is located in: Section(s) 13, 14, T2N, R11W, G&SRM, La Paz County, Arizona.

TIE: The Location Monument of this claim is approximately 26110 feet East and 18395 feet South from the SE corner of Section 25, T3N, R12W, G&SRM, La Paz County, Arizona. The claim is 1500' long x 600' wide. The bearing for the claim block is N 35°E and S 55°E.

Monuments are 1-1/2" x 1-1/2" x 5' wood posts projecting at least four feet above the ground. Location monuments are generally set 50' inside the Northeast or Southwest endline along the center of each claim unless otherwise depicted.

RECEIVED
BLM AZ STATE OFFICE
2015 OCT 24 1:4
PHOENIX, ARIZONA

AMC434134

When recorded return to:
Kennecott Exploration Company
224 North 2200 West
Salt Lake City, UT 84116
Attn: Land Department

RECEIVED
BLM AZ STATE OFFICE
2015 OCT 21 P 1:49
PHOENIX, ARIZONA

ARIZONA NOTICE OF LOCATION
(LODE CLAIM)

NOTICE IS HEREBY GIVEN THAT KENNECOTT EXPLORATION COMPANY, whose mailing address is 224 North 2200 West, Salt Lake City, Utah 84116 by its undersigned officer, makes this location of the CE134 Lode Mining Claim, in La Paz County, Arizona.

The general course of the claim is from the Northeast to Southwest, and said claim is within the:

<u>Quarter</u>	<u>Section</u>	<u>Township</u>	<u>Range</u>
NW	13	2N	11W

G&SRM, La Paz County, Arizona.


This claim is 1500 feet in length and 600 feet in width. This Notice of Location is posted on the centerline of the claim. The claim runs from the location monument on which this notice is posted 1450 feet in a northeasterly direction to the Northeast end line and 50 feet in a southwesterly direction to the Southwest end line. The claim boundaries are marked by six monuments, one at each corner and one at the center of each endline. The location monument on which this notice is posted is situated within Section 13, Township 2N, Range 11W, G&SRM, La Paz County, Arizona and is approximately 26602 feet East and 18740 feet South from the SE corner of Section 25, Township 3 North, Range 12 West, G&SRM, La Paz County, Arizona.

The undersigned claims the ground as depicted on the map that is attached to a copy of this Notice of Location filed in the office of the County Recorder, La Paz County, Arizona.

The claim has been monumented in accordance with State and Federal law. Corner, end centers and location monuments are posts, 1-1/2" x 1-1/2" x 5' projecting at least 4' above the ground.

Located, dated and posted on the ground the 5th day of September, 2015.

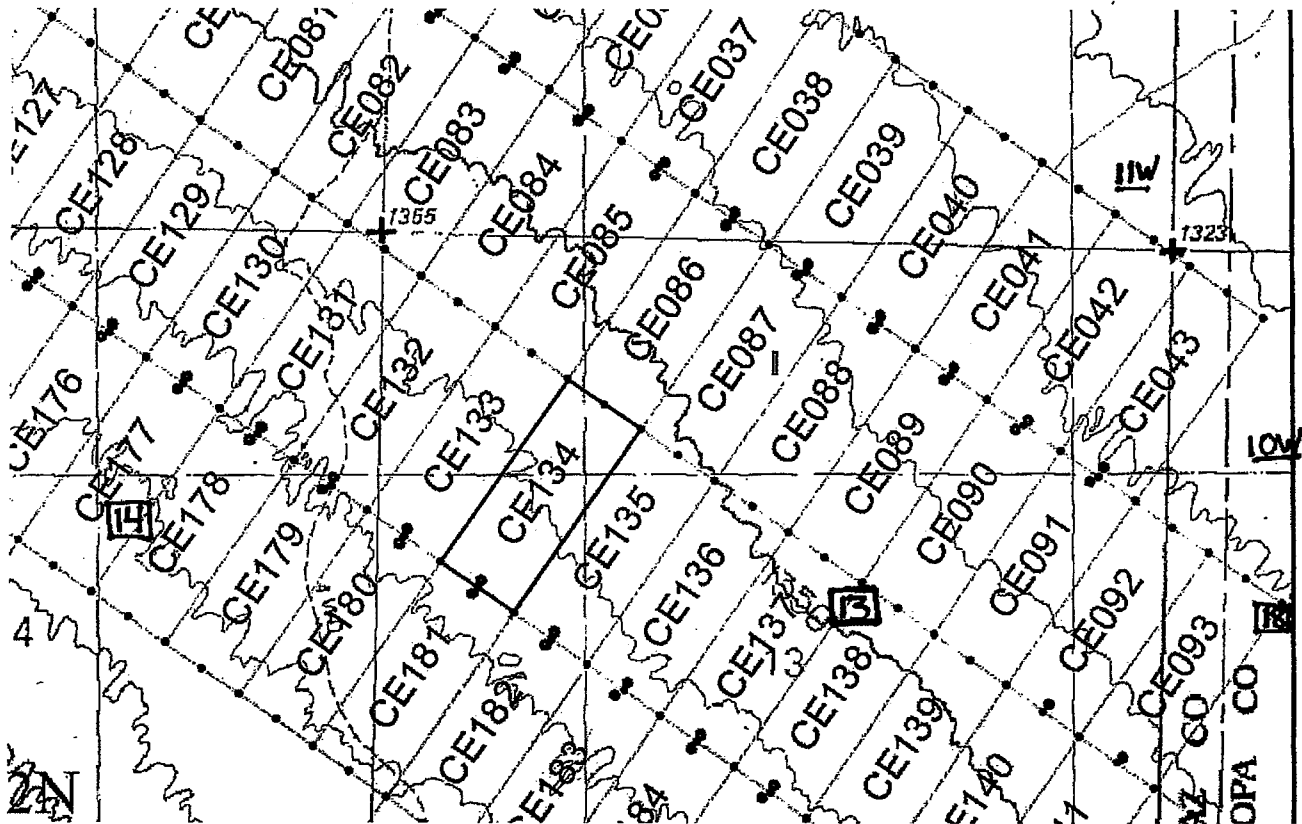
KENNECOTT EXPLORATION COMPANY



By: Erik Best, its Operating Officer

AMC434135

Lode Mining Claim Map of the **CE134** Lode Claim,
attached to and made a part of the Location Notice.



The scale is generally 1" = 2000". GN ↑

The Claim is located in: Section(s) 13, T2N, R11W, G&SRM, La Paz County, Arizona.

TIE: The Location Monument of this claim is approximately 26602 feet East and 18740 feet South from the SE corner of Section 25, T3N, R12W, G&SRM, La Paz County, Arizona. The claim is 1500' long x 600' wide. The bearing for the claim block is N 35°E and S 55°E.

Monuments are 1-1/2" x 1-1/2" x 5' wood posts projecting at least four feet above the ground. Location monuments are generally set 50' inside the Northeast or Southwest endline along the center of each claim unless otherwise depicted.

RECEIVED
 LA PAZ STATE OFFICE
 PHOENIX, ARIZONA
 OCT 2 1:49

AMC434135

When recorded return to:
Kennecott Exploration Company
224 North 2200 West
Salt Lake City, UT 84116
Attn: Land Department

RECEIVED
BLM AZ STATE OFFICE
2015 OCT 21 P 1:50
PHOENIX, ARIZONA

ARIZONA NOTICE OF LOCATION
(LODE CLAIM)

NOTICE IS HEREBY GIVEN THAT KENNECOTT EXPLORATION COMPANY, whose mailing address is 224 North 2200 West, Salt Lake City, Utah 84116 by its undersigned officer, makes this location of the CE135 Lode Mining Claim, in La Paz County, Arizona.

The general course of the claim is from the Northeast to Southwest, and said claim is within the:

<u>Quarter</u>	<u>Section</u>	<u>Township</u>	<u>Range</u>
SW	13	2N	11W
NW	13	2N	11W

G&SRM, La Paz County, Arizona.

This claim is 1500 feet in length and 600 feet in width. This Notice of Location is posted on the centerline of the claim. The claim runs from the location monument on which this notice is posted 1450 feet in a northeasterly direction to the Northeast end line and 50 feet in a southwesterly direction to the Southwest end line. The claim boundaries are marked by six monuments, one at each corner and one at the center of each endline. The location monument on which this notice is posted is situated within Section 13, Township 2N, Range 11W, G&SRM, La Paz County, Arizona and is approximately 27094 feet East and 19085 feet South from the SE corner of Section 25, Township 3 North, Range 12 West, G&SRM, La Paz County, Arizona.

The undersigned claims the ground as depicted on the map that is attached to a copy of this Notice of Location filed in the office of the County Recorder, La Paz County, Arizona.

The claim has been monumented in accordance with State and Federal law. Corner, end centers and location monuments are posts, 1-1/2" x 1-1/2" x 5' projecting at least 4' above the ground.

Located, dated and posted on the ground the 5th day of September, 2015.

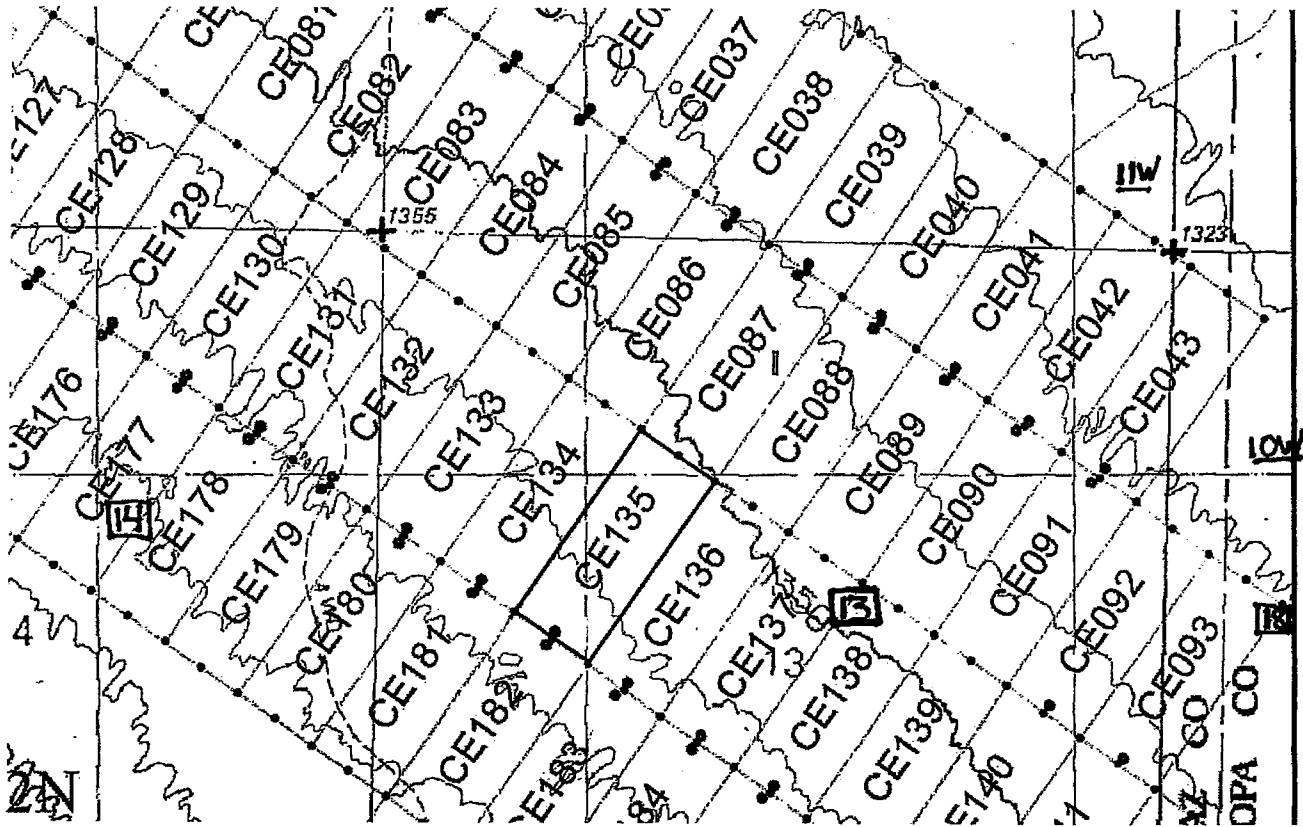
KENNECOTT EXPLORATION COMPANY



By: Erik Best, its Operating Officer

AMC 434136

Lode Mining Claim Map of the **CE135** Lode Claim,
attached to and made a part of the Location Notice.



The scale is generally 1" = 2000". GN ↑

The Claim is located in: Section(s) 13, T2N, R11W, G&SRM, La Paz County, Arizona.

TIE: The Location Monument of this claim is approximately 27094 feet East and 19085 feet South from the SE corner of Section 25, T3N, R12W, G&SRM, La Paz County, Arizona. The claim is 1500' long x 600' wide. The bearing for the claim block is N 35°E and S 55°E.

Monuments are 1-1/2" x 1-1/2" x 5' wood posts projecting at least four feet above the ground. Location monuments are generally set 50' inside the Northeast or Southwest endline along the center of each claim unless otherwise depicted.

RECEIVED
BLM ARIZONA STATE OFFICE
2015 OCT 21 PM 1:50
PHOENIX, ARIZONA

AMC434136

When recorded return to:
Kennecott Exploration Company
224 North 2200 West
Salt Lake City, UT 84116
Attn: Land Department

RECEIVED
BLM AZ STATE OFFICE
2015 OCT 21 P 1:50
PHOENIX, ARIZONA

ARIZONA NOTICE OF LOCATION
(LODE CLAIM)

NOTICE IS HEREBY GIVEN THAT KENNECOTT EXPLORATION COMPANY, whose mailing address is 224 North 2200 West, Salt Lake City, Utah 84116 by its undersigned officer, makes this location of the CE136 Lode Mining Claim, in La Paz County, Arizona.

The general course of the claim is from the Northeast to Southwest, and said claim is within the:

<u>Quarter</u>	<u>Section</u>	<u>Township</u>	<u>Range</u>
NE	13	2N	11W
SW	13	2N	11W
NW	13	2N	11W

G&SRM, La Paz County, Arizona.

This claim is 1500 feet in length and 600 feet in width. This Notice of Location is posted on the centerline of the claim. The claim runs from the location monument on which this notice is posted 1450 feet in a northeasterly direction to the Northeast end line and 50 feet in a southwesterly direction to the Southwest end line. The claim boundaries are marked by six monuments, one at each corner and one at the center of each endline. The location monument on which this notice is posted is situated within Section 13, Township 2N, Range 11W, G&SRM, La Paz County, Arizona and is approximately 27583 feet East and 19428 feet South from the SE corner of Section 25, Township 3 North, Range 12 West, G&SRM, La Paz County, Arizona.

The undersigned claims the ground as depicted on the map that is attached to a copy of this Notice of Location filed in the office of the County Recorder, La Paz County, Arizona.

The claim has been monumented in accordance with State and Federal law. Corner, end centers and location monuments are posts, 1-1/2" x 1-1/2" x 5' projecting at least 4' above the ground.

Located, dated and posted on the ground the 5th day of September, 2015.

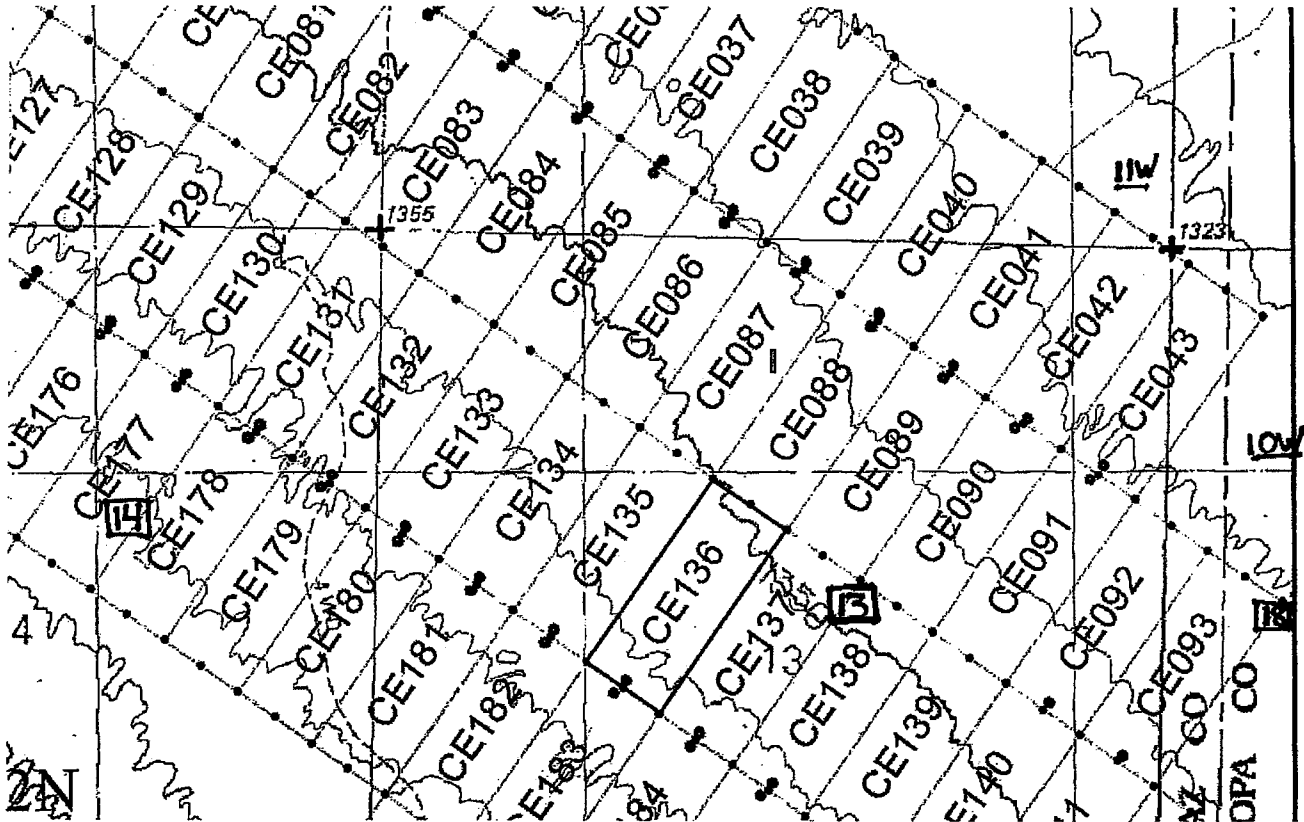
KENNECOTT EXPLORATION COMPANY



By: Erik Best, its Operating Officer

AMC 434137

Lode Mining Claim Map of the CE136 Lode Claim,
attached to and made a part of the Location Notice.



The scale is generally 1" = 2000". GN ↑

The Claim is located in: Section(s) 13, T2N, R11W, G&SRM, La Paz County, Arizona.

TIE: The Location Monument of this claim is approximately 27583 feet East and 19428 feet South from the SE corner of Section 25, T3N, R12W, G&SRM, La Paz County, Arizona. The claim is 1500' long x 600' wide. The bearing for the claim block is N 35°E and S 55°E.

Monuments are 1-1/2" x 1-1/2" x 5' wood posts projecting at least four feet above the ground. Location monuments are generally set 50' inside the Northeast or Southwest endline along the center of each claim unless otherwise depicted.

RECEIVED
 BUREAU OF LAND MANAGEMENT
 U.S. DEPARTMENT OF THE INTERIOR
 WASHINGTON, D.C. 20250
 OCT 2 1981
 1:50
 LOCATION OFFICE

AMC 434137

When recorded return to:
Kennecott Exploration Company
224 North 2200 West
Salt Lake City, UT 84116
Attn: Land Department

RECEIVED
BLM AZ STATE OFFICE
2015 OCT 21 P 1:50
PHOENIX, ARIZONA

ARIZONA NOTICE OF LOCATION
(LODE CLAIM)

NOTICE IS HEREBY GIVEN THAT KENNECOTT EXPLORATION COMPANY, whose mailing address is 224 North 2200 West, Salt Lake City, Utah 84116 by its undersigned officer, makes this location of the CE137 Lode Mining Claim, in La Paz County, Arizona.

The general course of the claim is from the Northeast to Southwest, and said claim is within the:

<u>Quarter</u>	<u>Section</u>	<u>Township</u>	<u>Range</u>
NE	13	2N	11W
SE	13	2N	11W
SW	13	2N	11W
NW	13	2N	11W

G&SRM, La Paz County, Arizona.


This claim is 1500 feet in length and 600 feet in width. This Notice of Location is posted on the centerline of the claim. The claim runs from the location monument on which this notice is posted 1450 feet in a northeasterly direction to the Northeast end line and 50 feet in a southwesterly direction to the Southwest end line. The claim boundaries are marked by six monuments, one at each corner and one at the center of each endline. The location monument on which this notice is posted is situated within Section 13, Township 2N, Range 11W, G&SRM, La Paz County, Arizona and is approximately 28082 feet East and 19777 feet South from the SE corner of Section 25, Township 3 North, Range 12 West, G&SRM, La Paz County, Arizona.

The undersigned claims the ground as depicted on the map that is attached to a copy of this Notice of Location filed in the office of the County Recorder, La Paz County, Arizona.

The claim has been monumented in accordance with State and Federal law. Corner, end centers and location monuments are posts, 1-1/2" x 1-1/2" x 5' projecting at least 4' above the ground.

Located, dated and posted on the ground the 5th day of September, 2015.

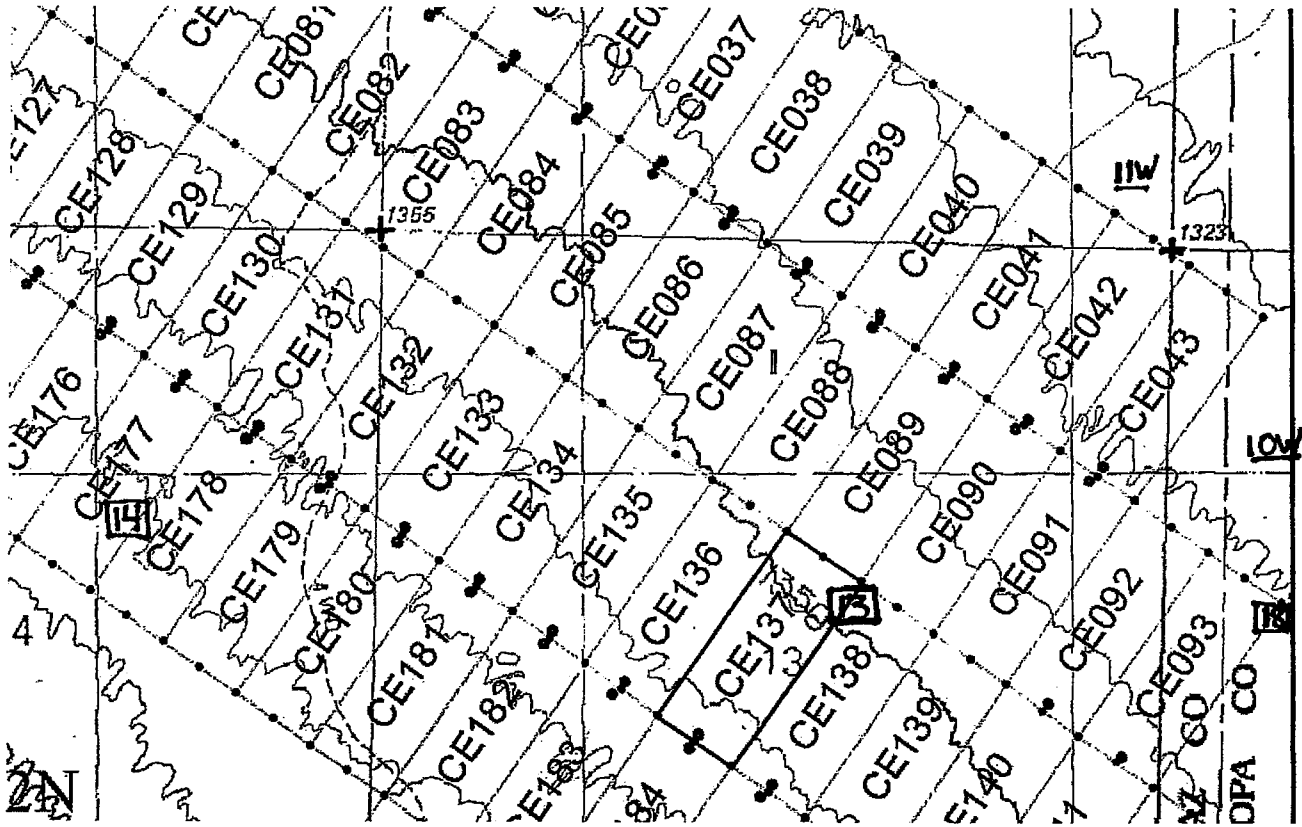
KENNECOTT EXPLORATION COMPANY



By: Erik Best, its Operating Officer

AMC434138

Lode Mining Claim Map of the **CE137** Lode Claim,
attached to and made a part of the Location Notice.



The scale is generally 1" = 2000". GN ↑

The Claim is located in: Section(s) 13, T2N, R11W, G&SRM, La Paz County, Arizona.

TIE: The Location Monument of this claim is approximately 28082 feet East and 19777 feet South from the SE corner of Section 25, T3N, R12W, G&SRM, La Paz County, Arizona. The claim is 1500' long x 600' wide. The bearing for the claim block is N 35°E and S 55°E.

Monuments are 1-1/2" x 1-1/2" x 5' wood posts projecting at least four feet above the ground. Location monuments are generally set 50' inside the Northeast or Southwest endline along the center of each claim unless otherwise depicted.

RECEIVED
BLM STATE OFFICE
2015 OCT 21 9:50
PINALOUCO, ARIZONA

AMC434138

When recorded return to:
Kennecott Exploration Company
224 North 2200 West
Salt Lake City, UT 84116
Attn: Land Department

RECEIVED
BLM AZ STATE OFFICE
2015 OCT 21 P 1:50
PHOENIX, ARIZONA

ARIZONA NOTICE OF LOCATION
(LODE CLAIM)

NOTICE IS HEREBY GIVEN THAT KENNECOTT EXPLORATION COMPANY, whose mailing address is 224 North 2200 West, Salt Lake City, Utah 84116 by its undersigned officer, makes this location of the CE138 Lode Mining Claim, in La Paz County, Arizona.

The general course of the claim is from the Northeast to Southwest, and said claim is within the:

<u>Quarter</u>	<u>Section</u>	<u>Township</u>	<u>Range</u>
NE	13	2N	11W
SE	13	2N	11W
SW	13	2N	11W

G&SRM, La Paz County, Arizona.


This claim is 1500 feet in length and 600 feet in width. This Notice of Location is posted on the centerline of the claim. The claim runs from the location monument on which this notice is posted 1450 feet in a northeasterly direction to the Northeast end line and 50 feet in a southwesterly direction to the Southwest end line. The claim boundaries are marked by six monuments, one at each corner and one at the center of each endline. The location monument on which this notice is posted is situated within Section 13, Township 2N, Range 11W, G&SRM, La Paz County, Arizona and is approximately 28563 feet East and 20114 feet South from the SE corner of Section 25, Township 3 North, Range 12 West, G&SRM, La Paz County, Arizona.

The undersigned claims the ground as depicted on the map that is attached to a copy of this Notice of Location filed in the office of the County Recorder, La Paz County, Arizona.

The claim has been monumented in accordance with State and Federal law. Corner, end centers and location monuments are posts, 1-1/2" x 1-1/2" x 5' projecting at least 4' above the ground.

Located, dated and posted on the ground the 5th day of September, 2015.

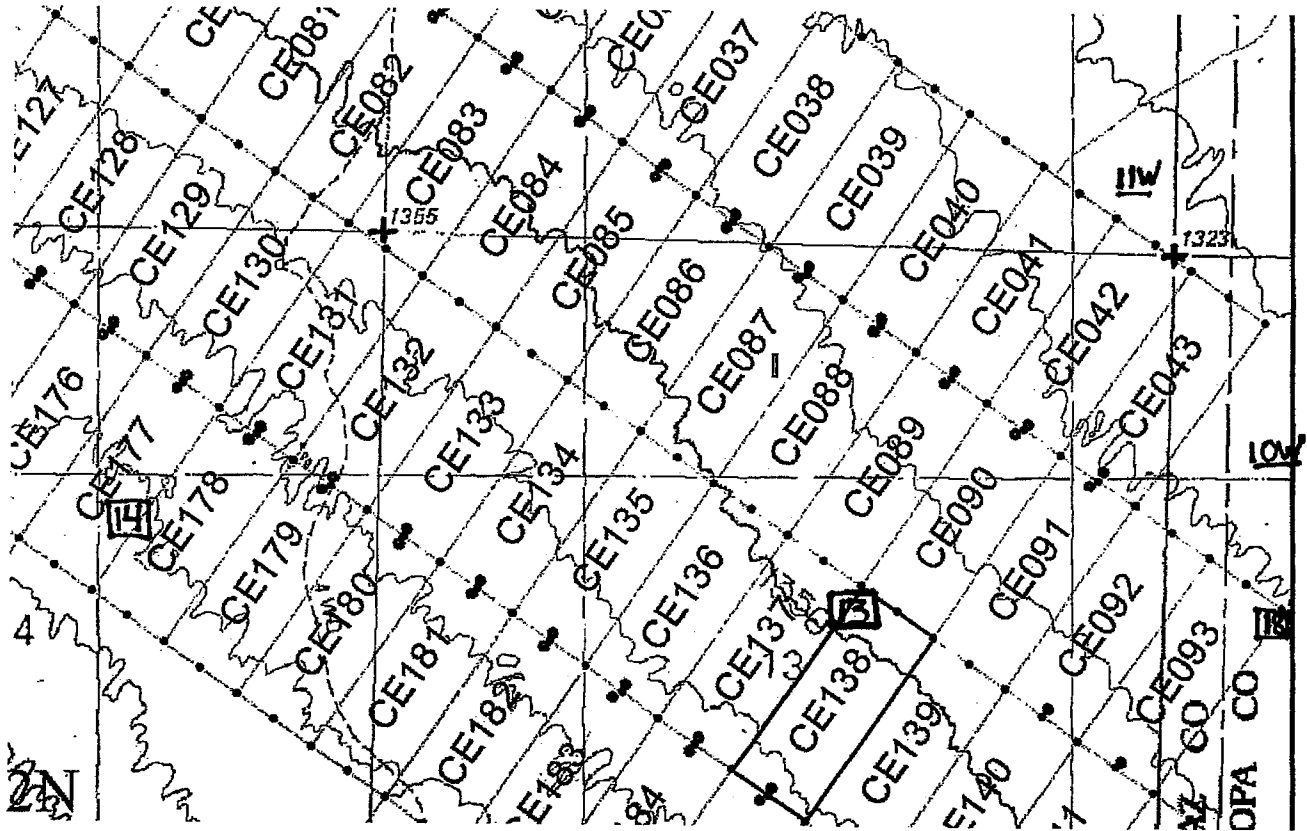
KENNECOTT EXPLORATION COMPANY



By: Erik Best, its Operating Officer

AHC434139

Lode Mining Claim Map of the CE138 Lode Claim,
attached to and made a part of the Location Notice.



The scale is generally 1" = 2000". GN ↑

The Claim is located in: Section(s) 13, T2N, R11W, G&SRM, La Paz County, Arizona.

TIE: The Location Monument of this claim is approximately 28563 feet East and 20114 feet South from the SE corner of Section 25, T3N, R12W, G&SRM, La Paz County, Arizona. The claim is 1500' long x 600' wide. The bearing for the claim block is N 35°E and S 55°E.

Monuments are 1-1/2" x 1-1/2" x 5' wood posts projecting at least four feet above the ground. Location monuments are generally set 50' inside the Northeast or Southwest endline along the center of each claim unless otherwise depicted.

RECEIVED
 BLM ARIZONA STATE OFFICE
 2015 OCT 11 P 1:58
 PROJECT ARIZONA

AMC 434139

When recorded return to:
Kennecott Exploration Company
224 North 2200 West
Salt Lake City, UT 84116
Attn: Land Department

RECEIVED
BLM AZ STATE OFFICE
2015 OCT 21 P 1:50
PHOENIX, ARIZONA

ARIZONA NOTICE OF LOCATION
(LODE CLAIM)

NOTICE IS HEREBY GIVEN THAT KENNECOTT EXPLORATION COMPANY, whose mailing address is 224 North 2200 West, Salt Lake City, Utah 84116 by its undersigned officer, makes this location of the CE139 Lode Mining Claim, in La Paz County, Arizona.

The general course of the claim is from the Northeast to Southwest, and said claim is within the:

<u>Quarter</u>	<u>Section</u>	<u>Township</u>	<u>Range</u>
NE	13	2N	11W
SE	13	2N	11W

G&SRM, La Paz County, Arizona.

This claim is 1500 feet in length and 600 feet in width. This Notice of Location is posted on the centerline of the claim. The claim runs from the location monument on which this notice is posted 1450 feet in a northeasterly direction to the Northeast end line and 50 feet in a southwesterly direction to the Southwest end line. The claim boundaries are marked by six monuments, one at each corner and one at the center of each endline. The location monument on which this notice is posted is situated within Section 13, Township 2N, Range 11W, G&SRM, La Paz County, Arizona and is approximately 29050 feet East and 20455 feet South from the SE corner of Section 25, Township 3 North, Range 12 West, G&SRM, La Paz County, Arizona.

The undersigned claims the ground as depicted on the map that is attached to a copy of this Notice of Location filed in the office of the County Recorder, La Paz County, Arizona.

The claim has been monumented in accordance with State and Federal law. Corner, end centers and location monuments are posts, 1-1/2" x 1-1/2" x 5' projecting at least 4' above the ground.

Located, dated and posted on the ground the 5th day of September, 2015.

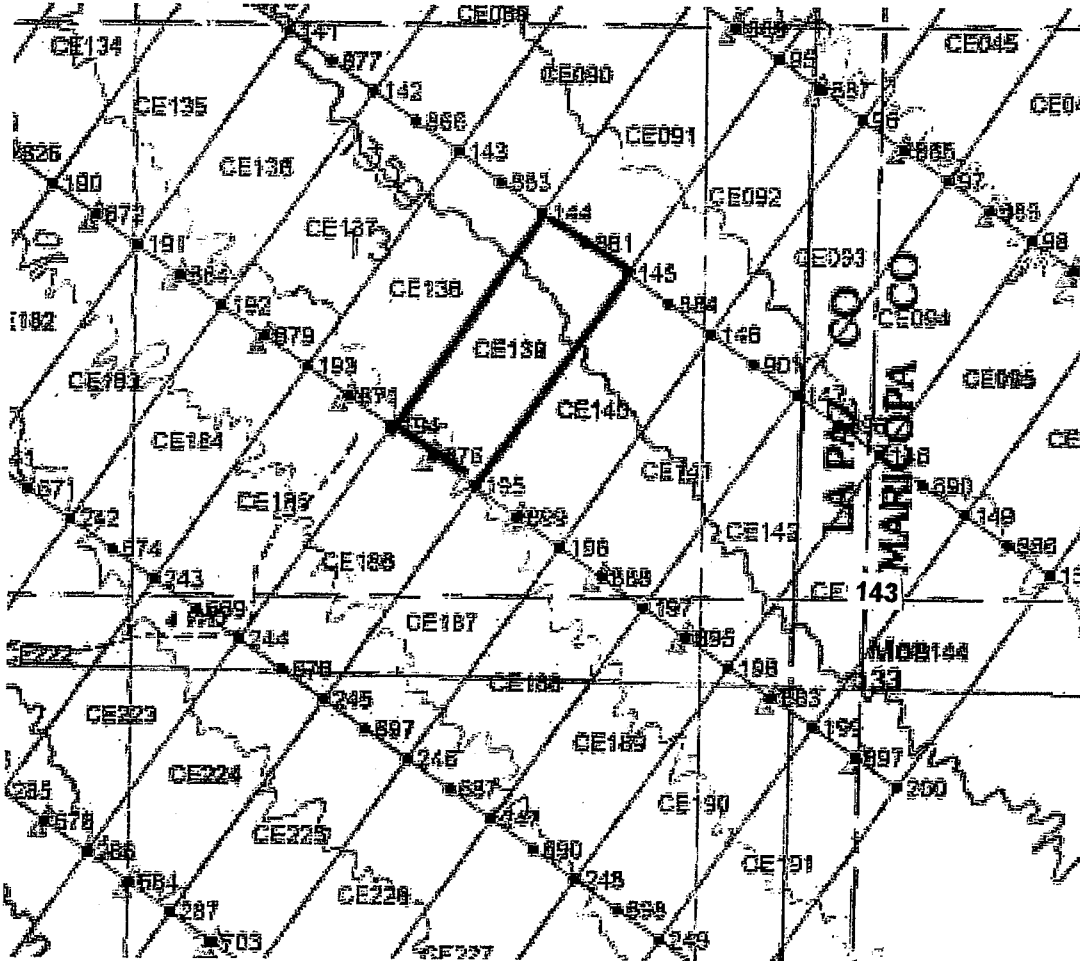
KENNECOTT EXPLORATION COMPANY



By: Erik Best, its Operating Officer

AHC434140

Lode Mining Claim Map of the **CE139** Lode Claim,
attached to and made a part of the Location Notice.



The scale is generally 1" = 2000". GN ↑

The Claim is located in: Section(s) 13, T2N, R11W, G&SRM, La Paz County, Arizona.

TIE: The Location Monument of this claim is approximately 29050 feet East and 20455 feet South from the SE corner of Section 25, T3N, R12W, G&SRM, La Paz County, Arizona. The claim is 1500' long x 600' wide. The bearing for the claim block is N 35°E and S 55°E.

Monuments are 1-1/2" x 1-1/2" x 5' wood posts projecting at least four feet above the ground. Location monuments are generally set 50' inside the Northeast or Southwest endline along the center of each claim unless otherwise depicted.

AMC434140

RECEIVED
BLM STATE OFFICE
2015 DEC 21 PM 5:11
PHOENIX, ARIZONA

When recorded return to:
Kennecott Exploration Company
224 North 2200 West
Salt Lake City, UT 84116
Attn: Land Department

RECEIVED
BLM AZ STATE OFFICE
2015 OCT 21 P 1:51
PHOENIX, ARIZONA

ARIZONA NOTICE OF LOCATION
(LODE CLAIM)

NOTICE IS HEREBY GIVEN THAT KENNECOTT EXPLORATION COMPANY, whose mailing address is 224 North 2200 West, Salt Lake City, Utah 84116 by its undersigned officer, makes this location of the CE140 Lode Mining Claim, in La Paz County, Arizona.

The general course of the claim is from the Northeast to Southwest, and said claim is within the:

<u>Quarter</u>	<u>Section</u>	<u>Township</u>	<u>Range</u>
SE	13	2N	11W

G&SRM, La Paz County, Arizona.

This claim is 1500 feet in length and 600 feet in width. This Notice of Location is posted on the centerline of the claim. The claim runs from the location monument on which this notice is posted 1450 feet in a northeasterly direction to the Northeast end line and 50 feet in a southwesterly direction to the Southwest end line. The claim boundaries are marked by six monuments, one at each corner and one at the center of each endline. The location monument on which this notice is posted is situated within Section 13, Township 2N, Range 11W, G&SRM, La Paz County, Arizona and is approximately 29553 feet East and 20808 feet South from the SE corner of Section 25, Township 3 North, Range 12 West, G&SRM, La Paz County, Arizona.

The undersigned claims the ground as depicted on the map that is attached to a copy of this Notice of Location filed in the office of the County Recorder, La Paz County, Arizona.

The claim has been monumented in accordance with State and Federal law. Corner, end centers and location monuments are posts, 1-1/2" x 1-1/2" x 5' projecting at least 4' above the ground.

Located, dated and posted on the ground the 5th day of September, 2015.

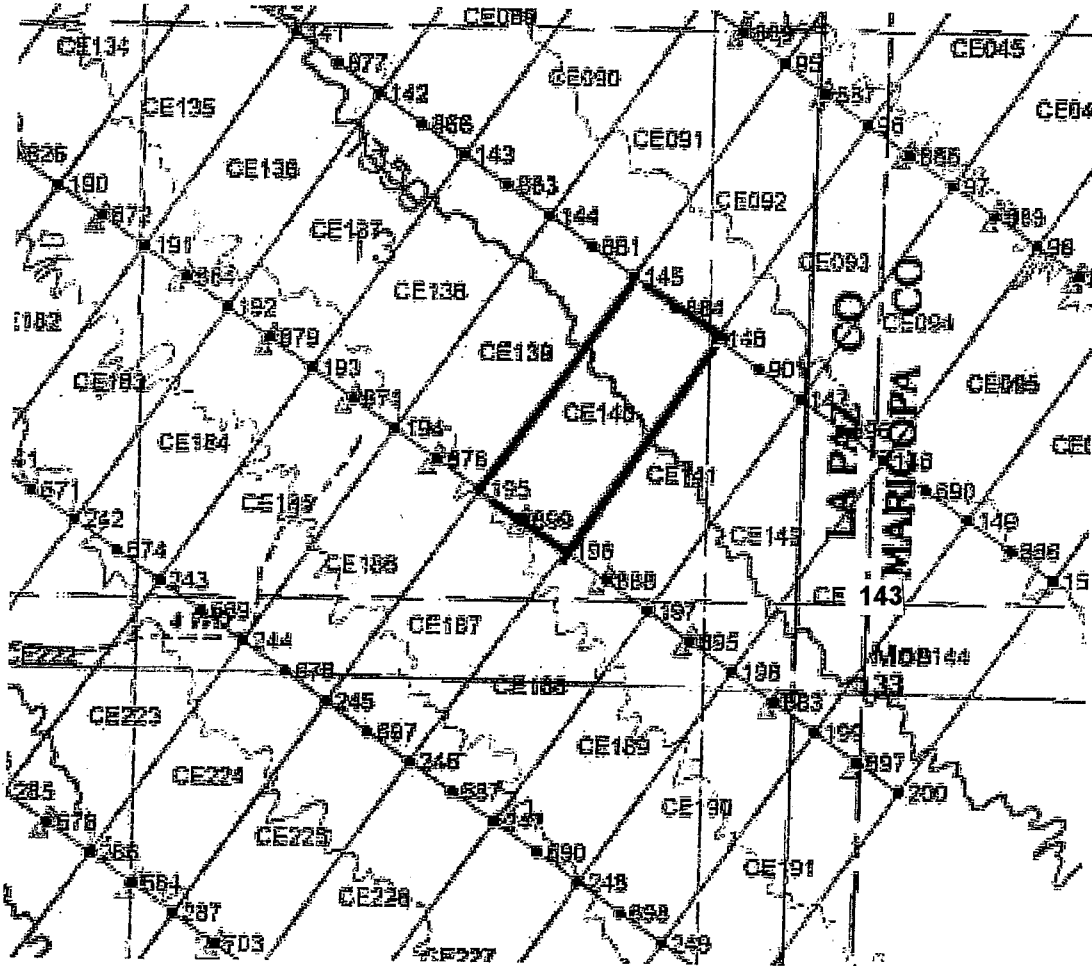
KENNECOTT EXPLORATION COMPANY



By: Erik Best, its Operating Officer

AMC 434141

Lode Mining Claim Map of the CE140 Lode Claim,
attached to and made a part of the Location Notice.



The scale is generally 1" = 2000". GN ↑

The Claim is located in: Section(s) 13, T2N, R11W, G&SRM, La Paz County, Arizona.

TIE: The Location Monument of this claim is approximately 29553 feet East and 20808 feet South from the SE corner of Section 25, T3N, R12W, G&SRM, La Paz County, Arizona. The claim is 1500' long x 600' wide. The bearing for the claim block is N 35°E and S 55°E.

Monuments are 1-1/2" x 1-1/2" x 5' wood posts projecting at least four feet above the ground. Location monuments are generally set 50' inside the Northeast or Southwest endline along the center of each claim unless otherwise depicted.

RECEIVED
BLM A7 STATE OFFICE
2015 OCT 2 1:51
PHOENIX, ARIZONA

AMC434141

When recorded return to:
Kennecott Exploration Company
224 North 2200 West
Salt Lake City, UT 84116
Attn: Land Department

RECEIVED
BLM AZ STATE OFFICE
2015 OCT 21 P 1:51
PHOENIX, ARIZONA

ARIZONA NOTICE OF LOCATION
(LODE CLAIM)

NOTICE IS HEREBY GIVEN THAT KENNECOTT EXPLORATION COMPANY, whose mailing address is 224 North 2200 West, Salt Lake City, Utah 84116 by its undersigned officer, makes this location of the CE141 Lode Mining Claim, in La Paz County, Arizona.

The general course of the claim is from the Northeast to Southwest, and said claim is within the:

<u>Quarter</u>	<u>Section</u>	<u>Township</u>	<u>Range</u>
SE	13	2N	11W

G&SRM, La Paz County, Arizona.

This claim is 1500 feet in length and 600 feet in width. This Notice of Location is posted on the centerline of the claim. The claim runs from the location monument on which this notice is posted 1450 feet in a northeasterly direction to the Northeast end line and 50 feet in a southwesterly direction to the Southwest end line. The claim boundaries are marked by six monuments, one at each corner and one at the center of each endline. The location monument on which this notice is posted is situated within Section 13, Township 2N, Range 11W, G&SRM, La Paz County, Arizona and is approximately 30034 feet East and 21145 feet South from the SE corner of Section 25, Township 3 North, Range 12 West, G&SRM, La Paz County, Arizona.

The undersigned claims the ground as depicted on the map that is attached to a copy of this Notice of Location filed in the office of the County Recorder, La Paz County, Arizona.

The claim has been monumented in accordance with State and Federal law. Corner, end centers and location monuments are posts, 1-1/2" x 1-1/2" x 5' projecting at least 4' above the ground.

Located, dated and posted on the ground the 5th day of September, 2015.

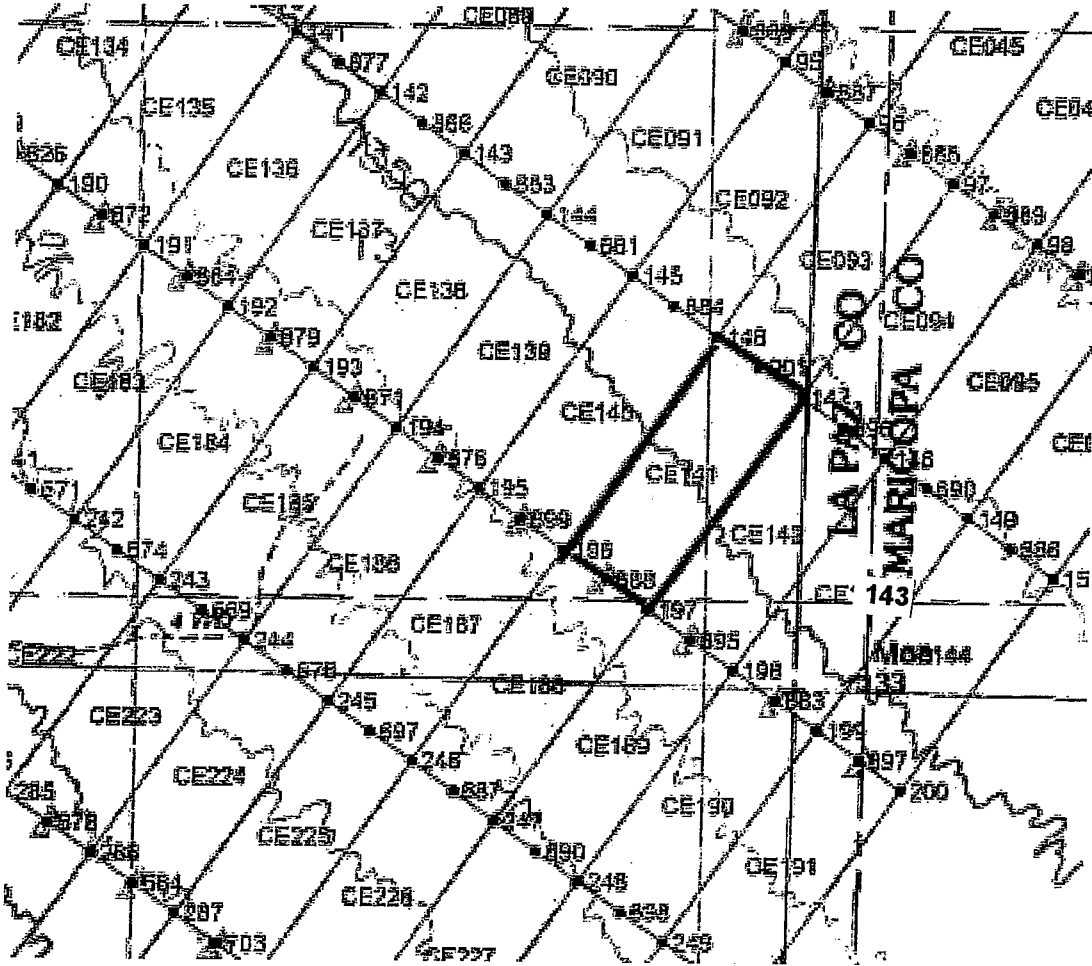
KENNECOTT EXPLORATION COMPANY



By: Erik Best, its Operating Officer

AMC 434142

Lode Mining Claim Map of the **CE141** Lode Claim,
attached to and made a part of the Location Notice.



The scale is generally 1" = 2000". GN ↑

The Claim is located in: Section(s) 13, T2N, R11W, G&SRM, La Paz County, Arizona.

TIE: The Location Monument of this claim is approximately 30034 feet East and 21145 feet South from the SE corner of Section 25, T3N, R12W, G&SRM, La Paz County, Arizona. The claim is 1500' long x 600' wide. The bearing for the claim block is N 35°E and S 55°E.

Monuments are 1-1/2" x 1-1/2" x 5' wood posts projecting at least four feet above the ground. Location monuments are generally set 50' inside the Northeast or Southwest endline along the center of each claim unless otherwise depicted.

AMC434142

RECEIVED
BLM AZ SRM OFFICE
2015 OCT 21 11 51
PHOENIX, ARIZONA

When recorded return to:
Kennecott Exploration Company
224 North 2200 West
Salt Lake City, UT 84116
Attn: Land Department

RECEIVED
BLM AZ STATE OFFICE
2015 OCT 21 P 1:51
PHOENIX, ARIZONA

ARIZONA NOTICE OF LOCATION
(LODE CLAIM)

NOTICE IS HEREBY GIVEN THAT KENNECOTT EXPLORATION COMPANY, whose mailing address is 224 North 2200 West, Salt Lake City, Utah 84116 by its undersigned officer, makes this location of the CE142 Lode Mining Claim, in La Paz and Maricopa Counties, Arizona.

The general course of the claim is from the Northeast to Southwest, and said claim is within the:

<u>Quarter</u>	<u>Section</u>	<u>Township</u>	<u>Range</u>
SW	18	2N	10W
SE	13	2N	11W

G&SRM, La Paz and Maricopa Counties, Arizona.


This claim is 1500 feet in length and 600 feet in width. This Notice of Location is posted on the centerline of the claim. The claim runs from the location monument on which this notice is posted 1450 feet in a northeasterly direction to the Northeast end line and 50 feet in a southwesterly direction to the Southwest end line. The claim boundaries are marked by six monuments, one at each corner and one at the center of each endline. The location monument on which this notice is posted is situated within Section 13, Township 2N, Range 11W, G&SRM, La Paz County, Arizona and is approximately 30523 feet East and 21487 feet South from the SE corner of Section 25, Township 3 North, Range 12 West, G&SRM, La Paz County, Arizona.

The undersigned claims the ground as depicted on the map that is attached to a copy of this Notice of Location filed in the office of the County Recorder, La Paz and Maricopa Counties, Arizona.

The claim has been monumented in accordance with State and Federal law. Corner, end centers and location monuments are posts, 1-1/2" x 1-1/2" x 5' projecting at least 4' above the ground.

Located, dated and posted on the ground the 5th day of September, 2015.

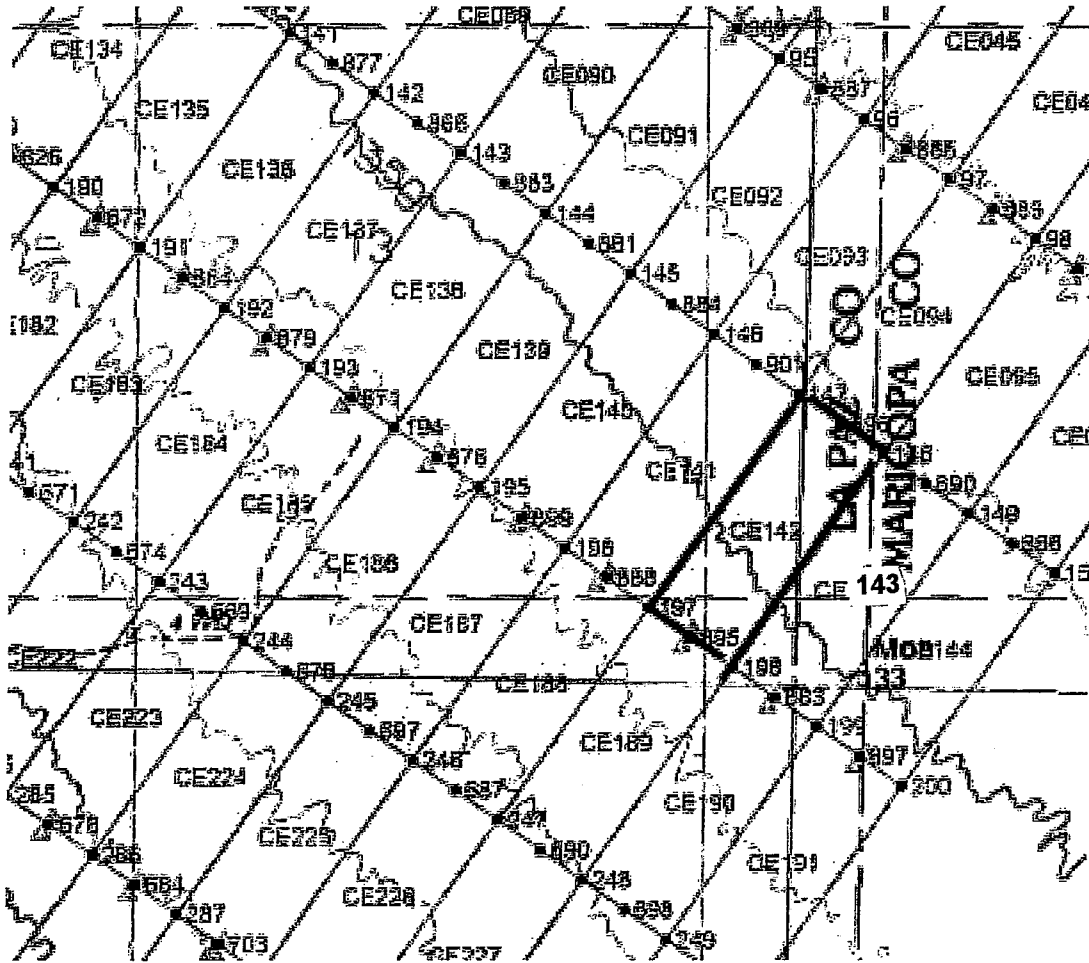
KENNECOTT EXPLORATION COMPANY



By: Erik Best, its Operating Officer

AMC 434143

Lode Mining Claim Map of the **CE142** Lode Claim,
attached to and made a part of the Location Notice.



The scale is generally 1" = 2000". GN ↑

The Claim is located in: Section(s) 18, T2N, R10W, and 13, T2N, R11W, G&SRM, La Paz and Maricopa County, Arizona.

TIE: The Location Monument of this claim is approximately 30523 feet East and 21487 feet South from the SE corner of Section 25, T3N, R12W, G&SRM, La Paz County, Arizona. The claim is 1500' long x 600' wide. The bearing for the claim block is N 35°E and S 55°E.

Monuments are 1-1/2" x 1-1/2" x 5' wood posts projecting at least four feet above the ground. Location monuments are generally set 50' inside the Northeast or Southwest endline along the center of each claim unless otherwise depicted.

RECEIVED
 FIELD
 BLM AZ STATE OFFICE
 2015 OCT 21 P 11:52
 PHOENIX, ARIZONA

AMC434143

When recorded return to:
Kennecott Exploration Company
224 North 2200 West
Salt Lake City, UT 84116
Attn: Land Department

RECEIVED
BLM AZ STATE OFFICE
2015 OCT 21 P 1:52
PHOENIX, ARIZONA

ARIZONA NOTICE OF LOCATION
(LODE CLAIM)

NOTICE IS HEREBY GIVEN THAT KENNECOTT EXPLORATION COMPANY, whose mailing address is 224 North 2200 West, Salt Lake City, Utah 84116 by its undersigned officer, makes this location of the CE143 Lode Mining Claim, in La Paz and Maricopa Counties, Arizona.

The general course of the claim is from the Northeast to Southwest, and said claim is within the:

<u>Quarter</u>	<u>Section</u>	<u>Township</u>	<u>Range</u>
SW	18	2N	10W
NW	19	2N	10W
SE	13	2N	11W
NE	24	2N	11W

G&SRM, La Paz and Maricopa Counties, Arizona.

This claim is 1500 feet in length and 600 feet in width. This Notice of Location is posted on the centerline of the claim. The claim runs from the location monument on which this notice is posted 1450 feet in a northeasterly direction to the Northeast end line and 50 feet in a southwesterly direction to the Southwest end line. The claim boundaries are marked by six monuments, one at each corner and one at the center of each endline. The location monument on which this notice is posted is situated within Section 24, Township 2N, Range 11W, G&SRM, La Paz County, Arizona and is approximately 31029 feet East and 21842 feet South from the SE corner of Section 25, Township 3 North, Range 12 West, G&SRM, La Paz County, Arizona.

The undersigned claims the ground as depicted on the map that is attached to a copy of this Notice of Location filed in the office of the County Recorder, La Paz and Maricopa Counties, Arizona.

The claim has been monumented in accordance with State and Federal law. Corner, end centers and location monuments are posts, 1-1/2" x 1-1/2" x 5' projecting at least 4' above the ground.

Located, dated and posted on the ground the 7th day of September, 2015.

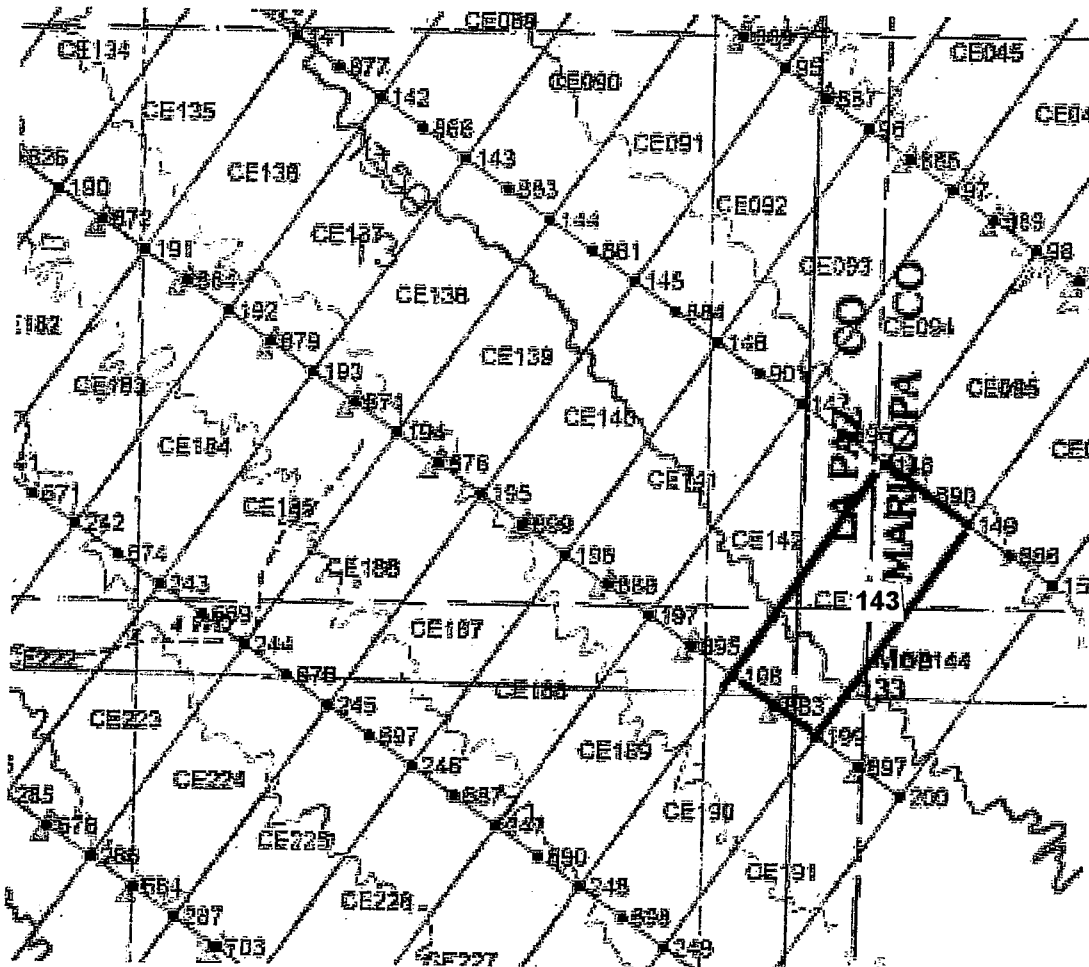
KENNECOTT EXPLORATION COMPANY



By: Erik Best, its Operating Officer

AMC 434144

Lode Mining Claim Map of the **CE143** Lode Claim,
attached to and made a part of the Location Notice.



AMC434144

The scale is generally 1" = 2000". GN ↑

The Claim is located in: Section(s) 18, 19, T2N, R10W, and 13, 24, T2N, R11W, G&SRM, La Paz and Maricopa Counties, Arizona.

TIE: The Location Monument of this claim is approximately 31029 feet East and 21842 feet South from the SE corner of Section 25, T3N, R12W, G&SRM, La Paz County, Arizona. The claim is 1500' long x 600' wide. The bearing for the claim block is N 35°E and S 55°E.

Monuments are 1-1/2" x 1-1/2" x 5' wood posts projecting at least four feet above the ground. Location monuments are generally set 50' inside the Northeast or Southwest endline along the center of each claim unless otherwise depicted.

RECEIVED
BLAZESVILLE OFFICE
2005 OCT 20 1:50
PHOENIX ARIZONA

When recorded return to:
Kennecott Exploration Company
224 North 2200 West
Salt Lake City, UT 84116
Attn: Land Department

RECEIVED
BLM AZ STATE OFFICE
2015 OCT 21 P 1:52
PHOENIX, ARIZONA

ARIZONA NOTICE OF LOCATION
(LODE CLAIM)

NOTICE IS HEREBY GIVEN THAT KENNECOTT EXPLORATION COMPANY, whose mailing address is 224 North 2200 West, Salt Lake City, Utah 84116 by its undersigned officer, makes this location of the CE145 Lode Mining Claim, in La Paz County, Arizona.

The general course of the claim is from the Northeast to Southwest, and said claim is within the:

<u>Quarter</u>	<u>Section</u>	<u>Township</u>	<u>Range</u>
NE	5	2N	11W
NW	5	2N	11W

G&SRM, La Paz County, Arizona.

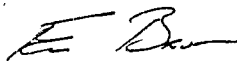
This claim is 1500 feet in length and 600 feet in width. This Notice of Location is posted on the centerline of the claim. The claim runs from the location monument on which this notice is posted 50 feet in a northeasterly direction to the Northeast end line and 1450 feet in a southwesterly direction to the Southwest end line. The claim boundaries are marked by six monuments, one at each corner and one at the center of each endline. The location monument on which this notice is posted is situated within Section 5, Township 2N, Range 11W, G&SRM, La Paz County, Arizona and is approximately 8420 feet East and 6396 feet South from the SE corner of Section 25, Township 3 North, Range 12 West, G&SRM, La Paz County, Arizona.

The undersigned claims the ground as depicted on the map that is attached to a copy of this Notice of Location filed in the office of the County Recorder, La Paz County, Arizona.

The claim has been monumented in accordance with State and Federal law. Corner, end centers and location monuments are posts, 1-1/2" x 1-1/2" x 5' projecting at least 4' above the ground.

Located, dated and posted on the ground the 6th day of September, 2015.

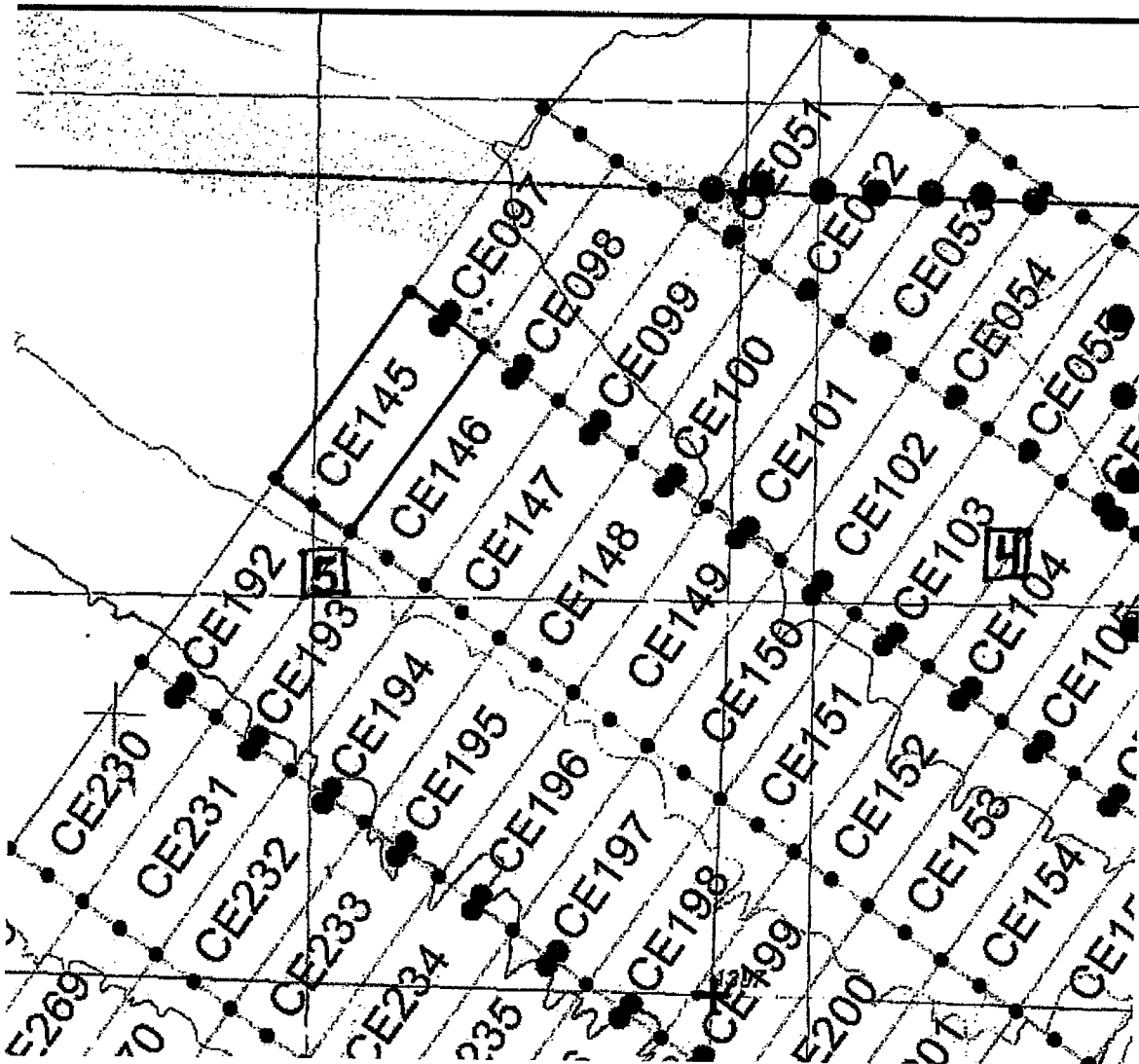
KENNECOTT EXPLORATION COMPANY



By: Erik Best, its Operating Officer

AMC434145

Lode Mining Claim Map of the CE145 Lode Claim,
attached to and made a part of the Location Notice.



The scale is generally 1" = 2000". GN ↑

The Claim is located in: Section(s) 5, T2N, R11W, G&SRM, La Paz County, Arizona.

TIE: The Location Monument of this claim is approximately 8420 feet East and 6396 feet South from the SE corner of Section 25, T3N, R12W, G&SRM, La Paz County, Arizona. The claim is 1500' long x 600' wide. The bearing for the claim block is N 35°E and S 55°E.

Monuments are 1-1/2" x 1-1/2" x 5' wood posts projecting at least four feet above the ground. Location monuments are generally set 50' inside the Northeast or Southwest endline along the center of each claim unless otherwise depicted.

AMC434145

RECEIVED
BIRMINGHAM
2015 OCT 21 P 1:55
PROSPECTOR ARIZONA

When recorded return to:
Kennecott Exploration Company
224 North 2200 West
Salt Lake City, UT 84116
Attn: Land Department

RECEIVED
BLM/AZ STATE OFFICE
2015 OCT 21 P 1:52
PHOENIX, ARIZONA

ARIZONA NOTICE OF LOCATION
(LODE CLAIM)

NOTICE IS HEREBY GIVEN THAT KENNECOTT EXPLORATION COMPANY, whose mailing address is 224 North 2200 West, Salt Lake City, Utah 84116 by its undersigned officer, makes this location of the CE146 Lode Mining Claim, in La Paz County, Arizona.

The general course of the claim is from the Northeast to Southwest, and said claim is within the:

<u>Quarter</u>	<u>Section</u>	<u>Township</u>	<u>Range</u>
NE	5	2N	11W

G&SRM, La Paz County, Arizona.


This claim is 1500 feet in length and 600 feet in width. This Notice of Location is posted on the centerline of the claim. The claim runs from the location monument on which this notice is posted 50 feet in a northeasterly direction to the Northeast end line and 1450 feet in a southwesterly direction to the Southwest end line. The claim boundaries are marked by six monuments, one at each corner and one at the center of each endline. The location monument on which this notice is posted is situated within Section 5, Township 2N, Range 11W, G&SRM, La Paz County, Arizona and is approximately 8906 feet East and 6736 feet South from the SE corner of Section 25, Township 3 North, Range 12 West, G&SRM, La Paz County, Arizona.

The undersigned claims the ground as depicted on the map that is attached to a copy of this Notice of Location filed in the office of the County Recorder, La Paz County, Arizona.

The claim has been monumented in accordance with State and Federal law. Corner, end centers and location monuments are posts, 1-1/2" x 1-1/2" x 5' projecting at least 4' above the ground.

Located, dated and posted on the ground the 6th day of September, 2015.

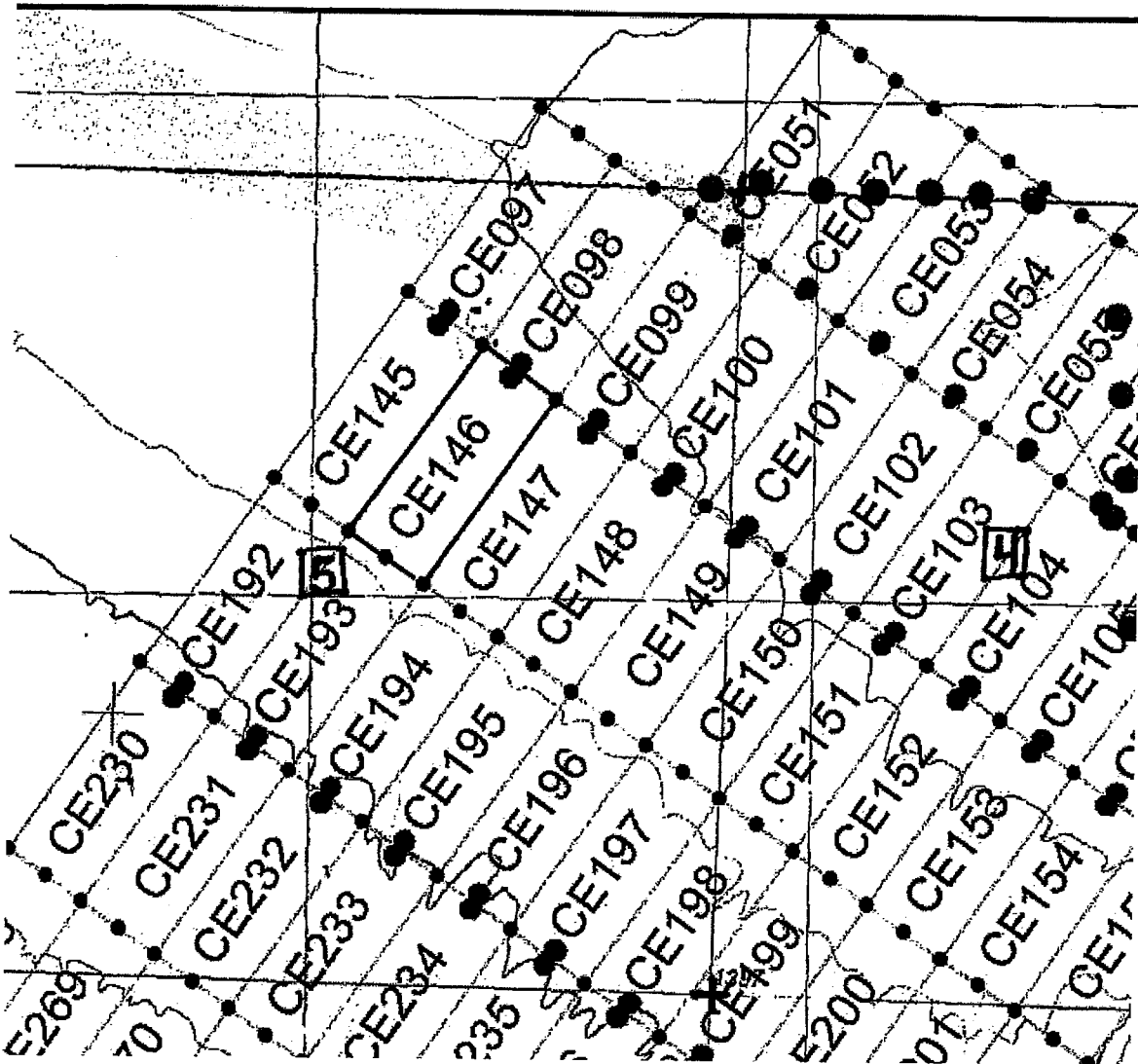
KENNECOTT EXPLORATION COMPANY



By: Erik Best, its Operating Officer

AMC 434146

Lode Mining Claim Map of the **CE146** Lode Claim,
attached to and made a part of the Location Notice.



The scale is generally 1" = 2000". GN ↑

The Claim is located in: Section(s) 5, T2N, R11W, G&SRM, La Paz County, Arizona.

TIE: The Location Monument of this claim is approximately 8906 feet East and 6736 feet South from the SE corner of Section 25, T3N, R12W, G&SRM, La Paz County, Arizona. The claim is 1500' long x 600' wide. The bearing for the claim block is N 35°E and S 55°E.

Monuments are 1-1/2" x 1-1/2" x 5' wood posts projecting at least four feet above the ground. Location monuments are generally set 50' inside the Northeast or Southwest endline along the center of each claim unless otherwise depicted.

AMC434146

RECEIVED
BLM AZ STATE OFFICE
2015 OCT 20 1:55
PHOENIX, ARIZONA

When recorded return to:
Kennecott Exploration Company
224 North 2200 West
Salt Lake City, UT 84116
Attn: Land Department

RECEIVED
BLM AZ STATE OFFICE
2015 OCT 21 P 1:52
PHOENIX, ARIZONA

ARIZONA NOTICE OF LOCATION
(LODE CLAIM)

NOTICE IS HEREBY GIVEN THAT KENNECOTT EXPLORATION COMPANY, whose mailing address is 224 North 2200 West, Salt Lake City, Utah 84116 by its undersigned officer, makes this location of the CE147 Lode Mining Claim, in La Paz County, Arizona.

The general course of the claim is from the Northeast to Southwest, and said claim is within the:

<u>Quarter</u>	<u>Section</u>	<u>Township</u>	<u>Range</u>
NE	5	2N	11W
SE	5	2N	11W

G&SRM, La Paz County, Arizona.

This claim is 1500 feet in length and 600 feet in width. This Notice of Location is posted on the centerline of the claim. The claim runs from the location monument on which this notice is posted 50 feet in a northeasterly direction to the Northeast end line and 1450 feet in a southwesterly direction to the Southwest end line. The claim boundaries are marked by six monuments, one at each corner and one at the center of each endline. The location monument on which this notice is posted is situated within Section 5, Township 2N, Range 11W, G&SRM, La Paz County, Arizona and is approximately 9419 feet East and 7095 feet South from the SE corner of Section 25, Township 3 North, Range 12 West, G&SRM, La Paz County, Arizona.

The undersigned claims the ground as depicted on the map that is attached to a copy of this Notice of Location filed in the office of the County Recorder, La Paz County, Arizona.

The claim has been monumented in accordance with State and Federal law. Corner, end centers and location monuments are posts, 1-1/2" x 1-1/2" x 5' projecting at least 4' above the ground.

Located, dated and posted on the ground the 6th day of September, 2015.

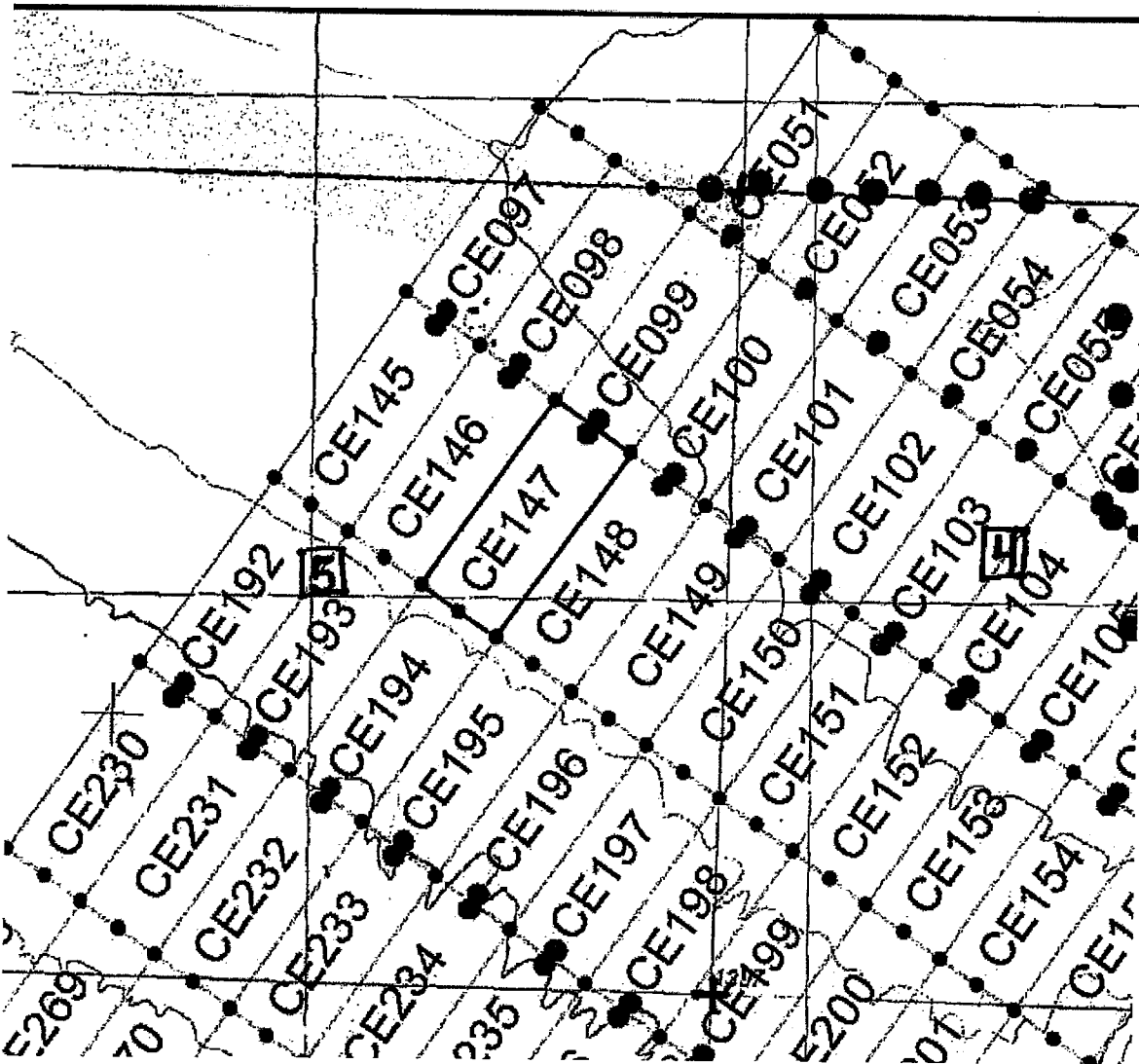
KENNECOTT EXPLORATION COMPANY



By: Erik Best, its Operating Officer

AMC434147

Lode Mining Claim Map of the CE147 Lode Claim,
attached to and made a part of the Location Notice.



The scale is generally 1" = 2000". GN ↑

The Claim is located in: Section(s) 5, T2N, R11W, G&SRM, La Paz County, Arizona.

TIE: The Location Monument of this claim is approximately 9419 feet East and 7095 feet South from the SE corner of Section 25, T3N, R12W, G&SRM, La Paz County, Arizona. The claim is 1500' long x 600' wide. The bearing for the claim block is N 35°E and S 55°E.

Monuments are 1-1/2" x 1-1/2" x 5' wood posts projecting at least four feet above the ground. Location monuments are generally set 50' inside the Northeast or Southwest endline along the center of each claim unless otherwise depicted.

AMC434147

RECEIVED
BLM ARIZONA DISTRICT OFFICE
2015 OCT 1 P
PHOENIX, ARIZONA

When recorded return to:
Kennecott Exploration Company
224 North 2200 West
Salt Lake City, UT 84116
Attn: Land Department

RECEIVED
BLM AZ STATE OFFICE
2015 OCT 21 P 1:52
PHOENIX, ARIZONA

ARIZONA NOTICE OF LOCATION
(LODE CLAIM)

NOTICE IS HEREBY GIVEN THAT KENNECOTT EXPLORATION COMPANY, whose mailing address is 224 North 2200 West, Salt Lake City, Utah 84116 by its undersigned officer, makes this location of the CE148 Lode Mining Claim, in La Paz County, Arizona.

The general course of the claim is from the Northeast to Southwest, and said claim is within the:

<u>Quarter</u>	<u>Section</u>	<u>Township</u>	<u>Range</u>
NE	5	2N	11W
SE	5	2N	11W

G&SRM, La Paz County, Arizona.

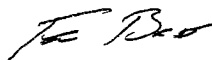
This claim is 1500 feet in length and 600 feet in width. This Notice of Location is posted on the centerline of the claim. The claim runs from the location monument on which this notice is posted 50 feet in a northeasterly direction to the Northeast end line and 1450 feet in a southwesterly direction to the Southwest end line. The claim boundaries are marked by six monuments, one at each corner and one at the center of each endline. The location monument on which this notice is posted is situated within Section 5, Township 2N, Range 11W, G&SRM, La Paz County, Arizona and is approximately 9913 feet East and 7441 feet South from the SE corner of Section 25, Township 3 North, Range 12 West, G&SRM, La Paz County, Arizona.

The undersigned claims the ground as depicted on the map that is attached to a copy of this Notice of Location filed in the office of the County Recorder, La Paz County, Arizona.

The claim has been monumented in accordance with State and Federal law. Corner, end centers and location monuments are posts, 1-1/2" x 1-1/2" x 5' projecting at least 4' above the ground.

Located, dated and posted on the ground the 6th day of September, 2015.

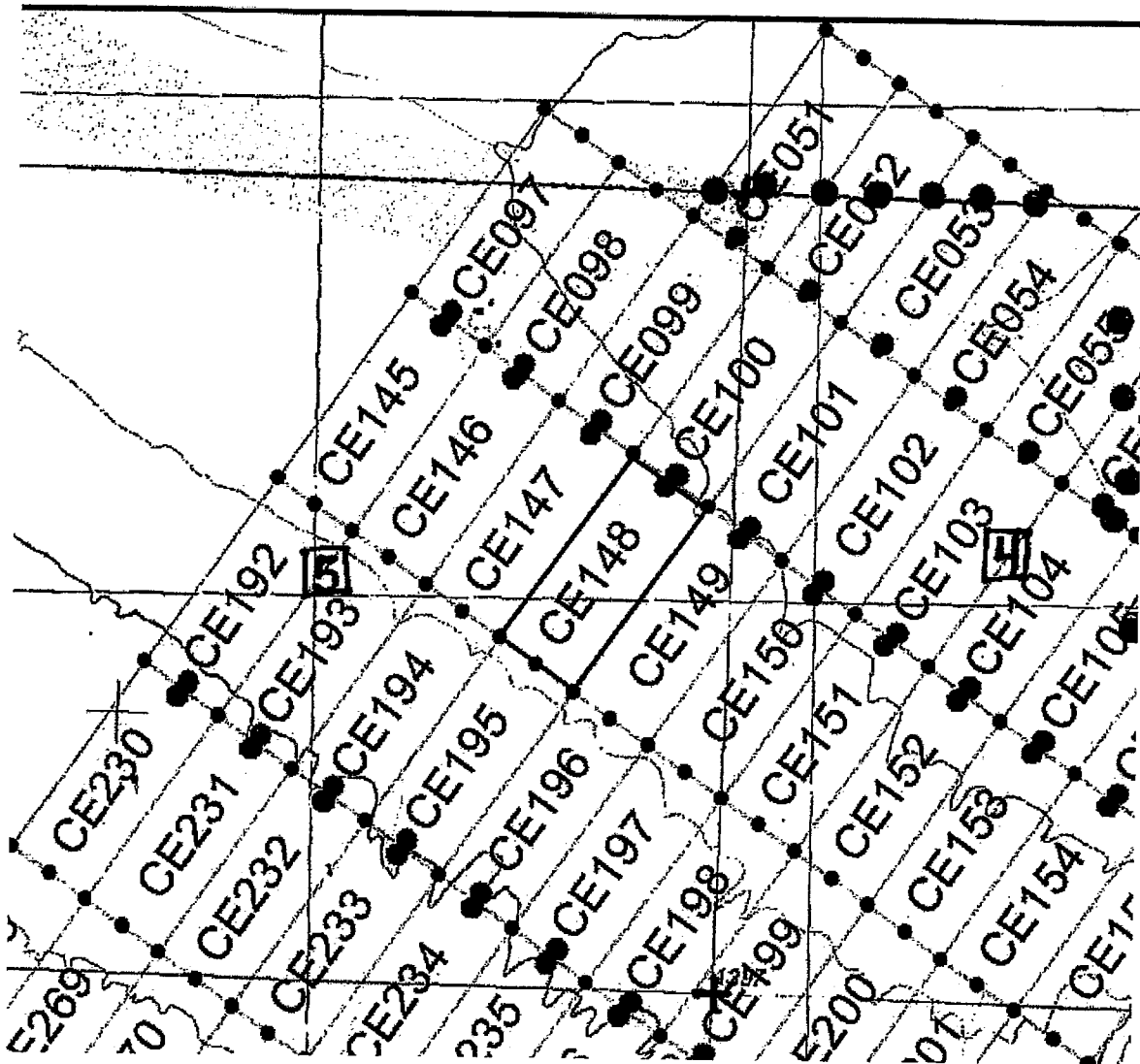
KENNECOTT EXPLORATION COMPANY



By: Erik Best, its Operating Officer

AMC 434148

Lode Mining Claim Map of the **CE148** Lode Claim,
attached to and made a part of the Location Notice.



The scale is generally 1" = 2000". GN ↑

The Claim is located in: Section(s) 5, T2N, R11W, G&SRM, La Paz County, Arizona.

TIE: The Location Monument of this claim is approximately 9913 feet East and 7441 feet South from the SE corner of Section 25, T3N, R12W, G&SRM, La Paz County, Arizona. The claim is 1500' long x 600' wide. The bearing for the claim block is N 35°E and S 55°E.

Monuments are 1-1/2" x 1-1/2" x 5' wood posts projecting at least four feet above the ground. Location monuments are generally set 50' inside the Northeast or Southwest endline along the center of each claim unless otherwise depicted.

AMC434148

BLM
 BLM/BLM
 2015 OCT 21 2:11:52
 P.O. BOX 100
 FLAGSTAFF, ARIZONA

When recorded return to:
Kennecott Exploration Company
224 North 2200 West
Salt Lake City, UT 84116
Attn: Land Department

RECEIVED
BLM ARIZONA STATE OFFICE
2015 OCT 21 P 1:53
PHOENIX, ARIZONA

ARIZONA NOTICE OF LOCATION
(LODE CLAIM)

NOTICE IS HEREBY GIVEN THAT KENNECOTT EXPLORATION COMPANY, whose mailing address is 224 North 2200 West, Salt Lake City, Utah 84116 by its undersigned officer, makes this location of the CE149 Lode Mining Claim, in La Paz County, Arizona.

The general course of the claim is from the Northeast to Southwest, and said claim is within the:

<u>Quarter</u>	<u>Section</u>	<u>Township</u>	<u>Range</u>
SW	4	2N	11W
NW	4	2N	11W
NE	5	2N	11W
SE	5	2N	11W

G&SRM, La Paz County, Arizona.


This claim is 1500 feet in length and 600 feet in width. This Notice of Location is posted on the centerline of the claim. The claim runs from the location monument on which this notice is posted 50 feet in a northeasterly direction to the Northeast end line and 1450 feet in a southwesterly direction to the Southwest end line. The claim boundaries are marked by six monuments, one at each corner and one at the center of each endline. The location monument on which this notice is posted is situated within Section 4, Township 2N, Range 11W, G&SRM, La Paz County, Arizona and is approximately 10394 feet East and 7778 feet South from the SE corner of Section 25, Township 3 North, Range 12 West, G&SRM, La Paz County, Arizona.

The undersigned claims the ground as depicted on the map that is attached to a copy of this Notice of Location filed in the office of the County Recorder, La Paz County, Arizona.

The claim has been monumented in accordance with State and Federal law. Corner, end centers and location monuments are posts, 1-1/2" x 1-1/2" x 5' projecting at least 4' above the ground.

Located, dated and posted on the ground the 6th day of September, 2015.

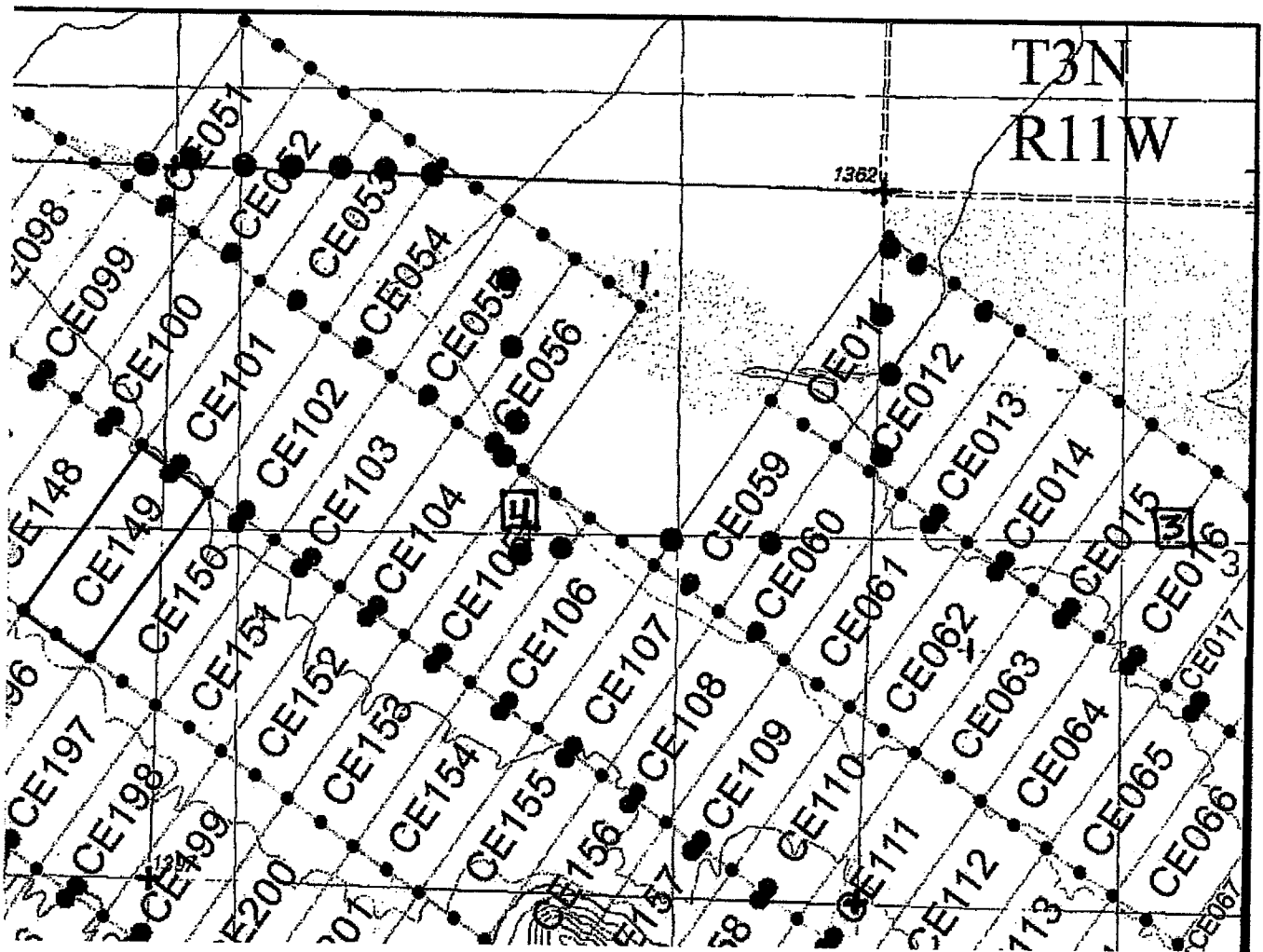
KENNECOTT EXPLORATION COMPANY



By: Erik Best, its Operating Officer

AMC434149

Lode Mining Claim Map of the **CE149** Lode Claim,
attached to and made a part of the Location Notice.



The scale is generally 1" = 2000". GN ↑

AMC 434149

The Claim is located in: Section(s) 4, 5, T2N, R11W, G&SRM, La Paz County, Arizona.

TIE: The Location Monument of this claim is approximately 10394 feet East and 7778 feet South from the SE corner of Section 25, T3N, R12W, G&SRM, La Paz County, Arizona. The claim is 1500' long x 600' wide. The bearing for the claim block is N 35°E and S 55°E.

Monuments are 1-1/2" x 1-1/2" x 5' wood posts projecting at least four feet above the ground. Location monuments are generally set 50' inside the Northeast or Southwest endline along the center of each claim unless otherwise depicted.

BLM ARIZONA
2015-0021-PA-1553
PROJECT, ARIZONA

When recorded return to:
Kennecott Exploration Company
224 North 2200 West
Salt Lake City, UT 84116
Attn: Land Department

RECEIVED
BLM AZ'S MINE OFFICE
2015 OCT 21 P 1:5
PHOENIX, ARIZONA

ARIZONA NOTICE OF LOCATION
(LODE CLAIM)

NOTICE IS HEREBY GIVEN THAT KENNECOTT EXPLORATION COMPANY, whose mailing address is 224 North 2200 West, Salt Lake City, Utah 84116 by its undersigned officer, makes this location of the CE150 Lode Mining Claim, in La Paz County, Arizona.

The general course of the claim is from the Northeast to Southwest, and said claim is within the:

<u>Quarter</u>	<u>Section</u>	<u>Township</u>	<u>Range</u>
SW	4	2N	11W
NW	4	2N	11W
SE	5	2N	11W

G&SRM, La Paz County, Arizona.

This claim is 1500 feet in length and 600 feet in width. This Notice of Location is posted on the centerline of the claim. The claim runs from the location monument on which this notice is posted 50 feet in a northeasterly direction to the Northeast end line and 1450 feet in a southwesterly direction to the Southwest end line. The claim boundaries are marked by six monuments, one at each corner and one at the center of each endline. The location monument on which this notice is posted is situated within Section 4, Township 2N, Range 11W, G&SRM, La Paz County, Arizona and is approximately 10896 feet East and 8129 feet South from the SE corner of Section 25, Township 3 North, Range 12 West, G&SRM, La Paz County, Arizona.

The undersigned claims the ground as depicted on the map that is attached to a copy of this Notice of Location filed in the office of the County Recorder, La Paz County, Arizona.

The claim has been monumented in accordance with State and Federal law. Corner, end centers and location monuments are posts, 1-1/2" x 1-1/2" x 5' projecting at least 4' above the ground.

Located, dated and posted on the ground the 6th day of September, 2015.

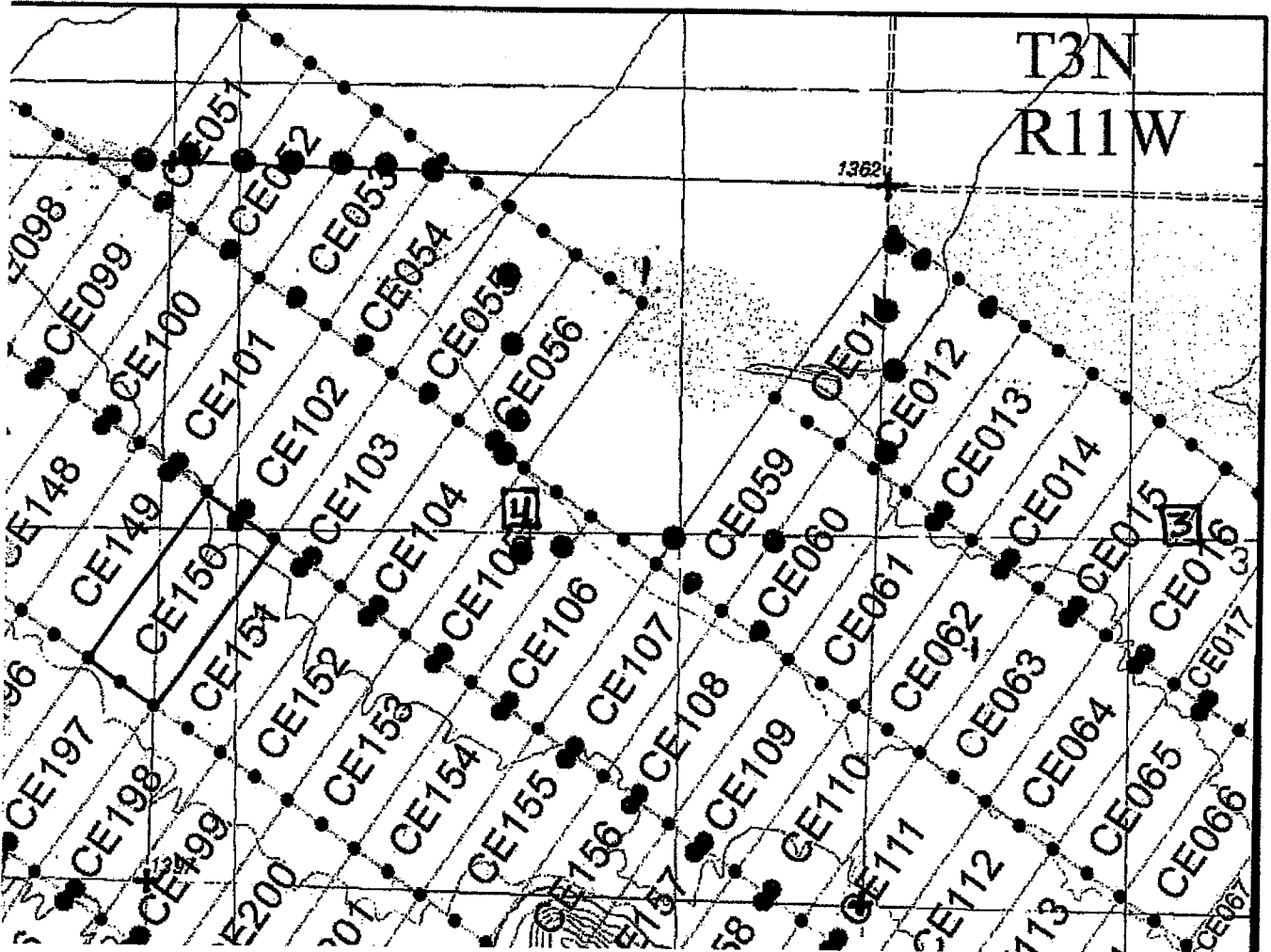
KENNECOTT EXPLORATION COMPANY



By: Erik Best, its Operating Officer

AMC434150

Lode Mining Claim Map of the **CE150** Lode Claim,
attached to and made a part of the Location Notice.



The scale is generally 1" = 2000". GN ↑

The Claim is located in: Section(s) 4, 5, T2N, R11W, G&SRM, La Paz County, Arizona.

TIE: The Location Monument of this claim is approximately 10896 feet East and 8129 feet South from the SE corner of Section 25, T3N, R12W, G&SRM, La Paz County, Arizona. The claim is 1500' long x 600' wide. The bearing for the claim block is N 35°E and S 55°E.

Monuments are 1-1/2" x 1-1/2" x 5' wood posts projecting at least four feet above the ground. Location monuments are generally set 50' inside the Northeast or Southwest endline along the center of each claim unless otherwise depicted.

BLM/AZ
 2015 OCT 1 P: 3
 PHOENIX, ARIZONA

AMC 434150

When recorded return to:
Kennecott Exploration Company
224 North 2200 West
Salt Lake City, UT 84116
Attn: Land Department

RECEIVED
BLM AZ STATE OFFICE
2015 OCT 21 P 1:53
PHOENIX, ARIZONA

ARIZONA NOTICE OF LOCATION
(LODE CLAIM)

NOTICE IS HEREBY GIVEN THAT KENNECOTT EXPLORATION COMPANY, whose mailing address is 224 North 2200 West, Salt Lake City, Utah 84116 by its undersigned officer, makes this location of the CE151 Lode Mining Claim, in La Paz County, Arizona.

The general course of the claim is from the Northeast to Southwest, and said claim is within the:

<u>Quarter</u>	<u>Section</u>	<u>Township</u>	<u>Range</u>
SW	4	2N	11W

G&SRM, La Paz County, Arizona.

This claim is 1500 feet in length and 600 feet in width. This Notice of Location is posted on the centerline of the claim. The claim runs from the location monument on which this notice is posted 50 feet in a northeasterly direction to the Northeast end line and 1450 feet in a southwesterly direction to the Southwest end line. The claim boundaries are marked by six monuments, one at each corner and one at the center of each endline. The location monument on which this notice is posted is situated within Section 4, Township 2N, Range 11W, G&SRM, La Paz County, Arizona and is approximately 11374 feet East and 8464 feet South from the SE corner of Section 25, Township 3 North, Range 12 West, G&SRM, La Paz County, Arizona.

The undersigned claims the ground as depicted on the map that is attached to a copy of this Notice of Location filed in the office of the County Recorder, La Paz County, Arizona.

The claim has been monumented in accordance with State and Federal law. Corner, end centers and location monuments are posts, 1-1/2" x 1-1/2" x 5' projecting at least 4' above the ground.

Located, dated and posted on the ground the 6th day of September, 2015.

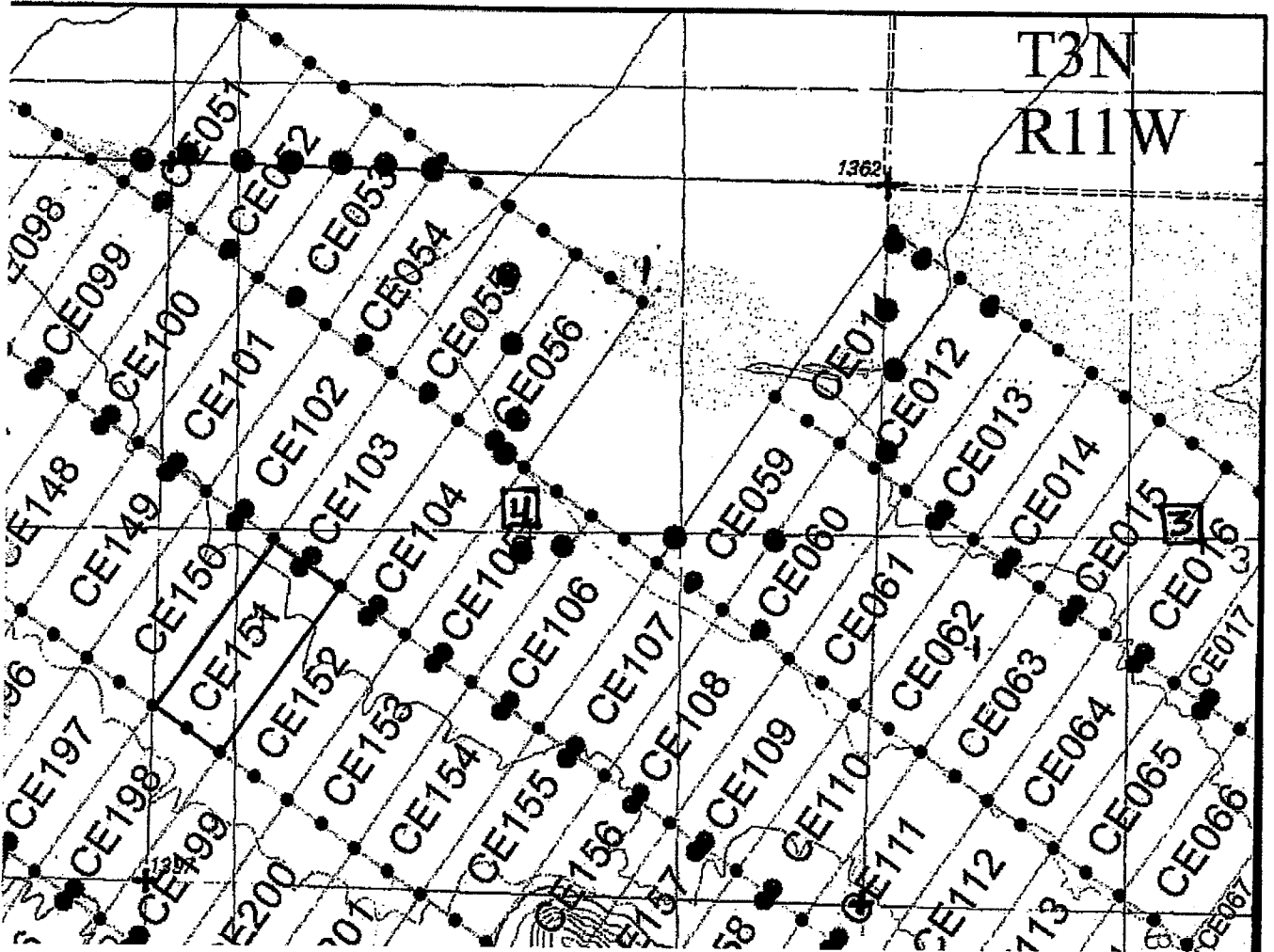
KENNECOTT EXPLORATION COMPANY



By: Erik Best, its Operating Officer

AMC434151

Lode Mining Claim Map of the **CE151** Lode Claim,
attached to and made a part of the Location Notice.



The scale is generally 1" = 2000". GN ↑

The Claim is located in: Section(s) 4, T2N, R11W, G&SRM, La Paz County, Arizona.

TIE: The Location Monument of this claim is approximately 11374 feet East and 8464 feet South from the SE corner of Section 25, T3N, R12W, G&SRM, La Paz County, Arizona. The claim is 1500' long x 600' wide. The bearing for the claim block is N 35°E and S 55°E.

Monuments are 1-1/2" x 1-1/2" x 5' wood posts projecting at least four feet above the ground. Location monuments are generally set 50' inside the Northeast or Southwest endline along the center of each claim unless otherwise depicted.

RECEIVED
BLM ARIZONA OFFICE
PHOENIX, ARIZONA
2015 OCT 21 P 15

AMC4341511

When recorded return to:
Kennecott Exploration Company
224 North 2200 West
Salt Lake City, UT 84116
Attn: Land Department

RECEIVED
BLM AZ STATE OFFICE
2015 OCT 21 P 3
PHOENIX, ARIZONA

ARIZONA NOTICE OF LOCATION
(LODE CLAIM)

NOTICE IS HEREBY GIVEN THAT KENNECOTT EXPLORATION COMPANY, whose mailing address is 224 North 2200 West, Salt Lake City, Utah 84116 by its undersigned officer, makes this location of the CE152 Lode Mining Claim, in La Paz County, Arizona.

The general course of the claim is from the Northeast to Southwest, and said claim is within the:

<u>Quarter</u>	<u>Section</u>	<u>Township</u>	<u>Range</u>
SW	4	2N	11W

G&SRM, La Paz County, Arizona.


This claim is 1500 feet in length and 600 feet in width. This Notice of Location is posted on the centerline of the claim. The claim runs from the location monument on which this notice is posted 50 feet in a northeasterly direction to the Northeast end line and 1450 feet in a southwesterly direction to the Southwest end line. The claim boundaries are marked by six monuments, one at each corner and one at the center of each endline. The location monument on which this notice is posted is situated within Section 4, Township 2N, Range 11W, G&SRM, La Paz County, Arizona and is approximately 11873 feet East and 8813 feet South from the SE corner of Section 25, Township 3 North, Range 12 West, G&SRM, La Paz County, Arizona.

The undersigned claims the ground as depicted on the map that is attached to a copy of this Notice of Location filed in the office of the County Recorder, La Paz County, Arizona.

The claim has been monumented in accordance with State and Federal law. Corner, end centers and location monuments are posts, 1-1/2" x 1-1/2" x 5' projecting at least 4' above the ground.

Located, dated and posted on the ground the 6th day of September, 2015.

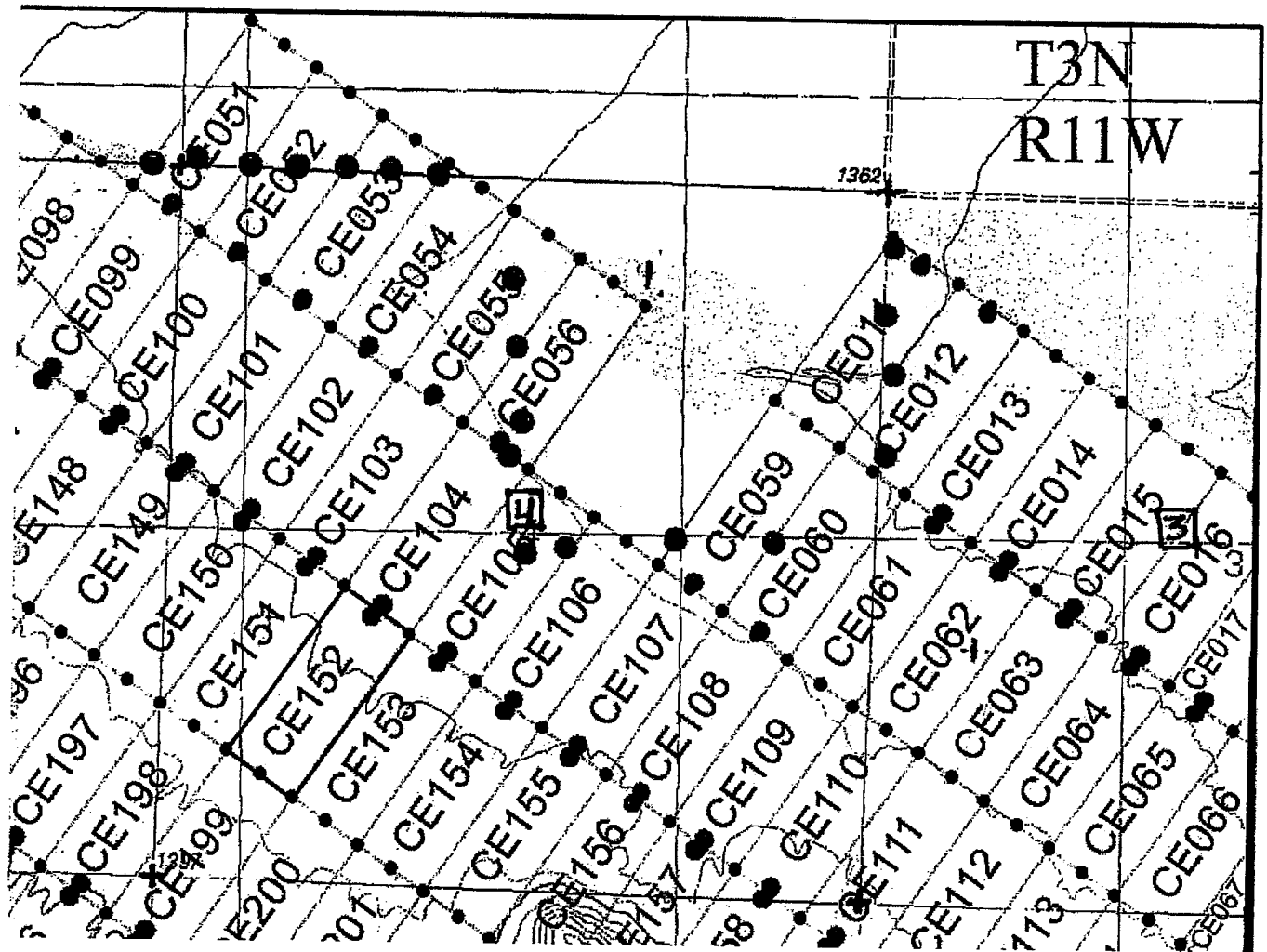
KENNECOTT EXPLORATION COMPANY



By: Erik Best, its Operating Officer

AMC 434152

Lode Mining Claim Map of the **CE152** Lode Claim,
attached to and made a part of the Location Notice.



The scale is generally 1" = 2000". GN ↑

The Claim is located in: Section(s) 4, T2N, R11W, G&SRM, La Paz County, Arizona.

TIE: The Location Monument of this claim is approximately 11873 feet East and 8813 feet South from the SE corner of Section 25, T3N, R12W, G&SRM, La Paz County, Arizona. The claim is 1500' long x 600' wide. The bearing for the claim block is N 35°E and S 55°E.

Monuments are 1-1/2" x 1-1/2" x 5' wood posts projecting at least four feet above the ground. Location monuments are generally set 50' inside the Northeast or Southwest endline along the center of each claim unless otherwise depicted.

PHOENIX, ARIZONA
2015 OCT 21 P 1 55
BLM/AZ/LEAD/OP/FC

AMC434152

When recorded return to:
Kennecott Exploration Company
224 North 2200 West
Salt Lake City, UT 84116
Attn: Land Department

RECEIVED
BLM AZ STATE OFFICE
2015 OCT 21 P 2:07
PHOENIX, ARIZONA

ARIZONA NOTICE OF LOCATION
(LODE CLAIM)

NOTICE IS HEREBY GIVEN THAT KENNECOTT EXPLORATION COMPANY, whose mailing address is 224 North 2200 West, Salt Lake City, Utah 84116 by its undersigned officer, makes this location of the CE153 Lode Mining Claim, in La Paz County, Arizona.

The general course of the claim is from the Northeast to Southwest, and said claim is within the:

<u>Quarter</u>	<u>Section</u>	<u>Township</u>	<u>Range</u>
SW	4	2N	11W

G&SRM, La Paz County, Arizona.


This claim is 1500 feet in length and 600 feet in width. This Notice of Location is posted on the centerline of the claim. The claim runs from the location monument on which this notice is posted 50 feet in a northeasterly direction to the Northeast end line and 1450 feet in a southwesterly direction to the Southwest end line. The claim boundaries are marked by six monuments, one at each corner and one at the center of each endline. The location monument on which this notice is posted is situated within Section 4, Township 2N, Range 11W, G&SRM, La Paz County, Arizona and is approximately 12367 feet East and 9158 feet South from the SE corner of Section 25, Township 3 North, Range 12 West, G&SRM, La Paz County, Arizona.

The undersigned claims the ground as depicted on the map that is attached to a copy of this Notice of Location filed in the office of the County Recorder, La Paz County, Arizona.

The claim has been monumented in accordance with State and Federal law. Corner, end centers and location monuments are posts, 1-1/2" x 1-1/2" x 5' projecting at least 4' above the ground.

Located, dated and posted on the ground the 6th day of September, 2015.

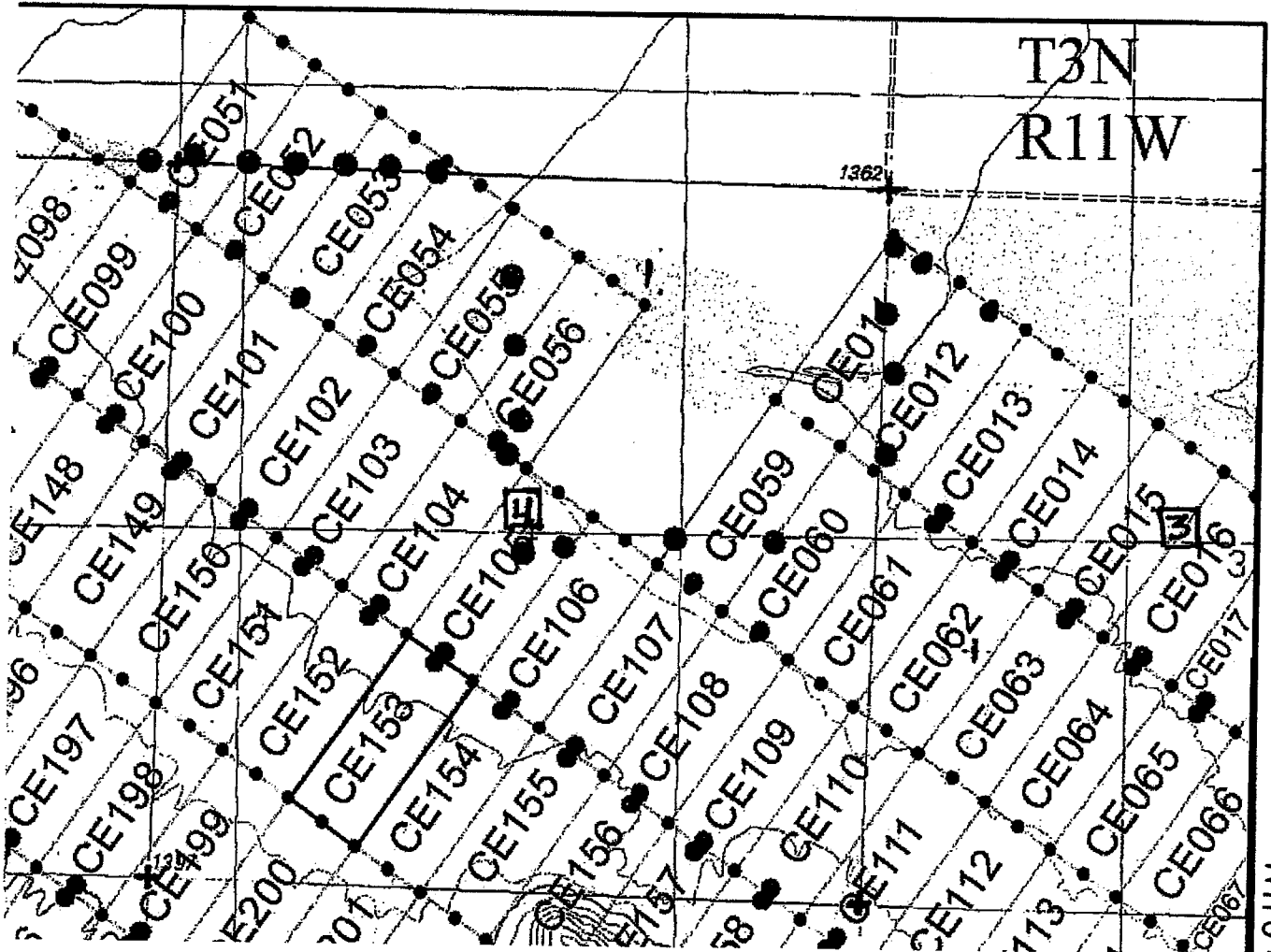
KENNECOTT EXPLORATION COMPANY



By: Erik Best, its Operating Officer

AMC434153

Lode Mining Claim Map of the **CE153** Lode Claim,
attached to and made a part of the Location Notice.



The scale is generally 1" = 2000". GN ↑

The Claim is located in: Section(s) 4, T2N, R11W, G&SRM, La Paz County, Arizona.

TIE: The Location Monument of this claim is approximately 12367 feet East and 9158 feet South from the SE corner of Section 25, T3N, R12W, G&SRM, La Paz County, Arizona. The claim is 1500' long x 600' wide. The bearing for the claim block is N 35°E and S 55°E.

Monuments are 1-1/2" x 1-1/2" x 5' wood posts projecting at least four feet above the ground. Location monuments are generally set 50' inside the Northeast or Southwest endline along the center of each claim unless otherwise depicted.

RECEIVED
 BLM/DISTRICT OFFICE
 PHOENIX, ARIZONA
 2015 OCT 2 2:00

AMC434153

When recorded return to:
Kennecott Exploration Company
224 North 2200 West
Salt Lake City, UT 84116
Attn: Land Department

RECEIVED
BLM AZ STATE OFFICE
2015 OCT 21 P 2:01
PHOENIX, ARIZONA

ARIZONA NOTICE OF LOCATION
(LODE CLAIM)

NOTICE IS HEREBY GIVEN THAT KENNECOTT EXPLORATION COMPANY, whose mailing address is 224 North 2200 West, Salt Lake City, Utah 84116 by its undersigned officer, makes this location of the CE154 Lode Mining Claim, in La Paz County, Arizona.

The general course of the claim is from the Northeast to Southwest, and said claim is within the:

<u>Quarter</u>	<u>Section</u>	<u>Township</u>	<u>Range</u>
SE	4	2N	11W
SW	4	2N	11W
NW	9	2N	11W

G&SRM, La Paz County, Arizona.


This claim is 1500 feet in length and 600 feet in width. This Notice of Location is posted on the centerline of the claim. The claim runs from the location monument on which this notice is posted 50 feet in a northeasterly direction to the Northeast end line and 1450 feet in a southwesterly direction to the Southwest end line. The claim boundaries are marked by six monuments, one at each corner and one at the center of each endline. The location monument on which this notice is posted is situated within Section 4, Township 2N, Range 11W, G&SRM, La Paz County, Arizona and is approximately 12864 feet East and 9507 feet South from the SE corner of Section 25, Township 3 North, Range 12 West, G&SRM, La Paz County, Arizona.

The undersigned claims the ground as depicted on the map that is attached to a copy of this Notice of Location filed in the office of the County Recorder, La Paz County, Arizona.

The claim has been monumented in accordance with State and Federal law. Corner, end centers and location monuments are posts, 1-1/2" x 1-1/2" x 5' projecting at least 4' above the ground.

Located, dated and posted on the ground the 6th day of September, 2015.

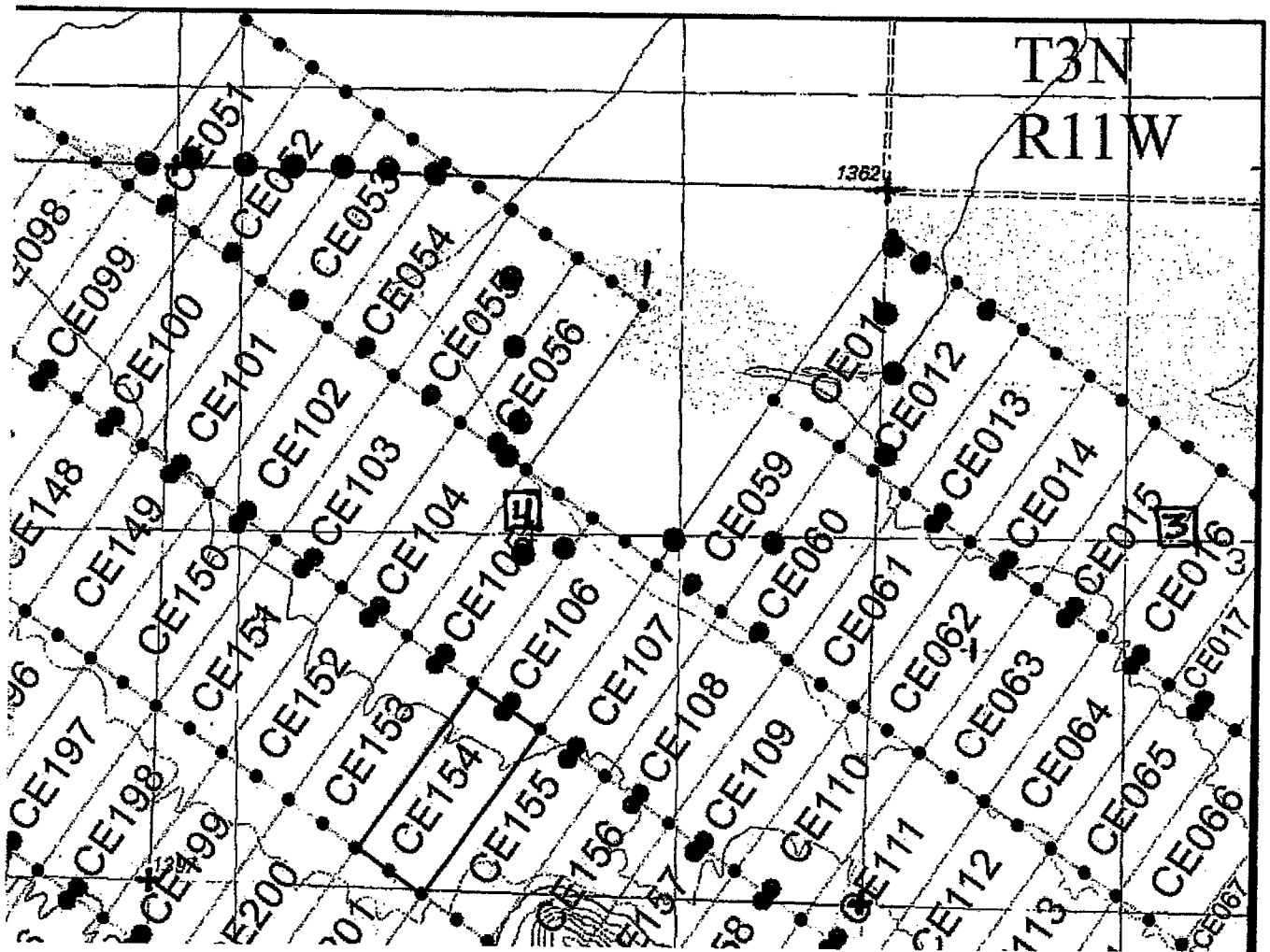
KENNECOTT EXPLORATION COMPANY



By: Erik Best, its Operating Officer

AMC434154

Lode Mining Claim Map of the **CE154** Lode Claim,
attached to and made a part of the Location Notice.



The scale is generally 1" = 2000". GN ↑

The Claim is located in: Section(s) 4, 9, T2N, R11W, G&SRM, La Paz County, Arizona.

TIE: The Location Monument of this claim is approximately 12864 feet East and 9507 feet South from the SE corner of Section 25, T3N, R12W, G&SRM, La Paz County, Arizona. The claim is 1500' long x 600' wide. The bearing for the claim block is N 35°E and S 55°E.

Monuments are 1-1/2" x 1-1/2" x 5' wood posts projecting at least four feet above the ground. Location monuments are generally set 50' inside the Northeast or Southwest endline along the center of each claim unless otherwise depicted.

PHOENIX, ARIZONA
 2015 OCT 1 P 2:17
 DIMAS/STEVENS

AMC434154

When recorded return to:
Kennecott Exploration Company
224 North 2200 West
Salt Lake City, UT 84116
Attn: Land Department

RECEIVED
BLM AZ STATE OFFICE
2015 OCT 21 P 2:07
PHOENIX, ARIZONA

ARIZONA NOTICE OF LOCATION
(LODE CLAIM)

NOTICE IS HEREBY GIVEN THAT KENNECOTT EXPLORATION COMPANY, whose mailing address is 224 North 2200 West, Salt Lake City, Utah 84116 by its undersigned officer, makes this location of the CE155 Lode Mining Claim, in La Paz County, Arizona.

The general course of the claim is from the Northeast to Southwest, and said claim is within the:

<u>Quarter</u>	<u>Section</u>	<u>Township</u>	<u>Range</u>
SE	4	2N	11W
SW	4	2N	11W
NE	9	2N	11W
NW	9	2N	11W

G&SRM, La Paz County, Arizona.


This claim is 1500 feet in length and 600 feet in width. This Notice of Location is posted on the centerline of the claim. The claim runs from the location monument on which this notice is posted 50 feet in a northeasterly direction to the Northeast end line and 1450 feet in a southwesterly direction to the Southwest end line. The claim boundaries are marked by six monuments, one at each corner and one at the center of each endline. The location monument on which this notice is posted is situated within Section 4, Township 2N, Range 11W, G&SRM, La Paz County, Arizona and is approximately 13345 feet East and 9843 feet South from the SE corner of Section 25, Township 3 North, Range 12 West, G&SRM, La Paz County, Arizona.

The undersigned claims the ground as depicted on the map that is attached to a copy of this Notice of Location filed in the office of the County Recorder, La Paz County, Arizona.

The claim has been monumented in accordance with State and Federal law. Corner, end centers and location monuments are posts, 1-1/2" x 1-1/2" x 5' projecting at least 4' above the ground.

Located, dated and posted on the ground the 6th day of September, 2015.

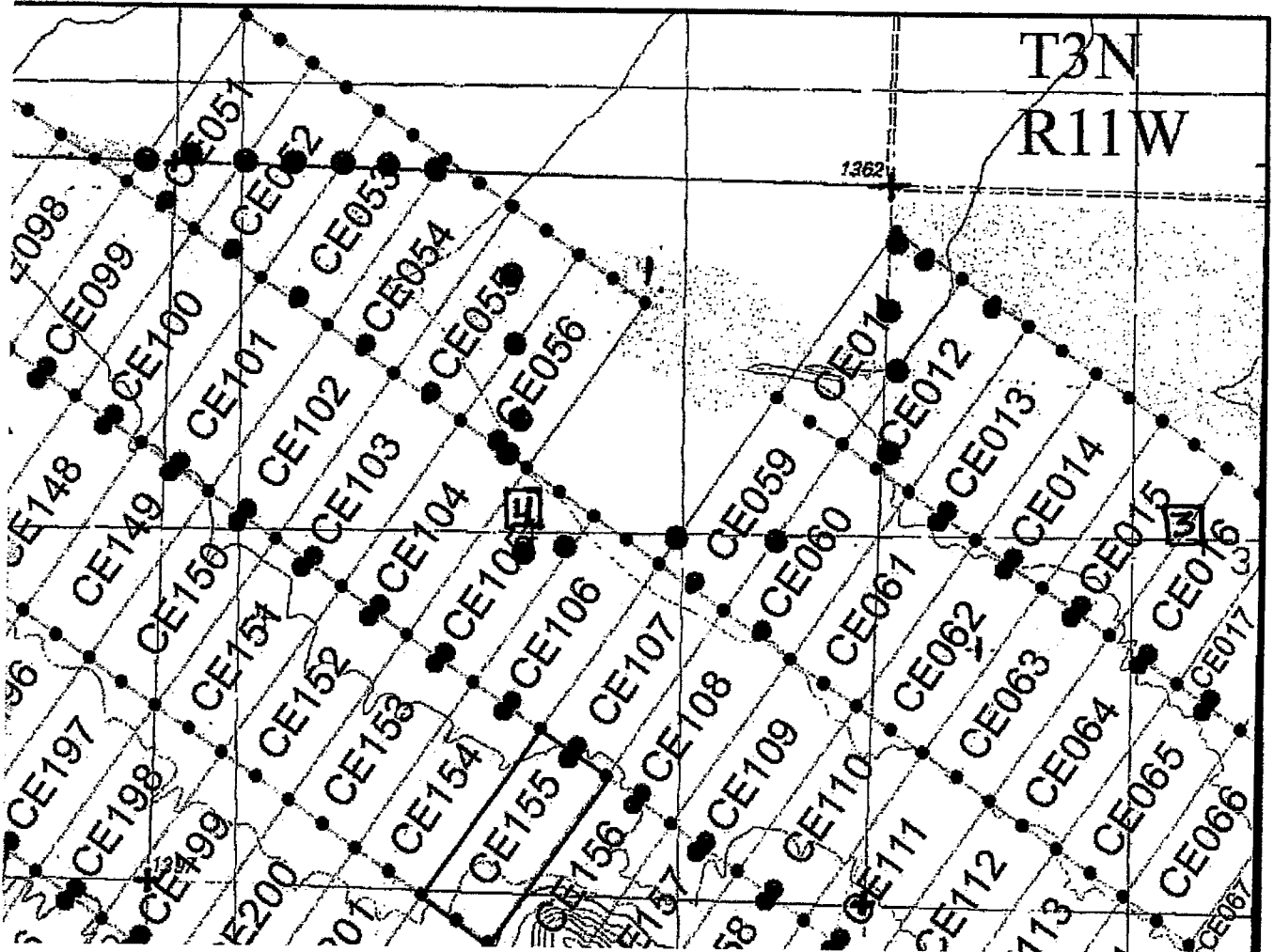
KENNECOTT EXPLORATION COMPANY



By: Erik Best, its Operating Officer

AMC434155

Lode Mining Claim Map of the **CE155** Lode Claim,
attached to and made a part of the Location Notice.



The scale is generally 1" = 2000". GN ↑

The Claim is located in: Section(s) 4, 9, T2N, R11W, G&SRM, La Paz County, Arizona.

TIE: The Location Monument of this claim is approximately 13345 feet East and 9843 feet South from the SE corner of Section 25, T3N, R12W, G&SRM, La Paz County, Arizona. The claim is 1500' long x 600' wide. The bearing for the claim block is N 35°E and S 55°E.

Monuments are 1-1/2" x 1-1/2" x 5' wood posts projecting at least four feet above the ground. Location monuments are generally set 50' inside the Northeast or Southwest endline along the center of each claim, unless otherwise depicted.

RECEIVED
BLM STATE OFFICE
MAY 21 2007
DEPT. OF THE INTERIOR
BUREAU OF LAND MANAGEMENT
PHOENIX, ARIZONA

AMC434155

When recorded return to:
Kennecott Exploration Company
224 North 2200 West
Salt Lake City, UT 84116
Attn: Land Department

RECEIVED
BLM/AZ STATE OFFICE
2015 OCT 21 P 2:04
PHOENIX, ARIZONA

ARIZONA NOTICE OF LOCATION
(LODE CLAIM)

NOTICE IS HEREBY GIVEN THAT KENNECOTT EXPLORATION COMPANY, whose mailing address is 224 North 2200 West, Salt Lake City, Utah 84116 by its undersigned officer, makes this location of the CE156 Lode Mining Claim, in La Paz County, Arizona.

The general course of the claim is from the Northeast to Southwest, and said claim is within the:

<u>Quarter</u>	<u>Section</u>	<u>Township</u>	<u>Range</u>
SE	4	2N	11W
NE	9	2N	11W
NW	9	2N	11W

G&SRM, La Paz County, Arizona.


This claim is 1500 feet in length and 600 feet in width. This Notice of Location is posted on the centerline of the claim. The claim runs from the location monument on which this notice is posted 50 feet in a northeasterly direction to the Northeast end line and 1450 feet in a southwesterly direction to the Southwest end line. The claim boundaries are marked by six monuments, one at each corner and one at the center of each endline. The location monument on which this notice is posted is situated within Section 4, Township 2N, Range 11W, G&SRM, La Paz County, Arizona and is approximately 13831 feet East and 10183 feet South from the SE corner of Section 25, Township 3 North, Range 12 West, G&SRM, La Paz County, Arizona.

The undersigned claims the ground as depicted on the map that is attached to a copy of this Notice of Location filed in the office of the County Recorder, La Paz County, Arizona.

The claim has been monumented in accordance with State and Federal law. Corner, end centers and location monuments are posts, 1-1/2" x 1-1/2" x 5' projecting at least 4' above the ground.

Located, dated and posted on the ground the 6th day of September, 2015.

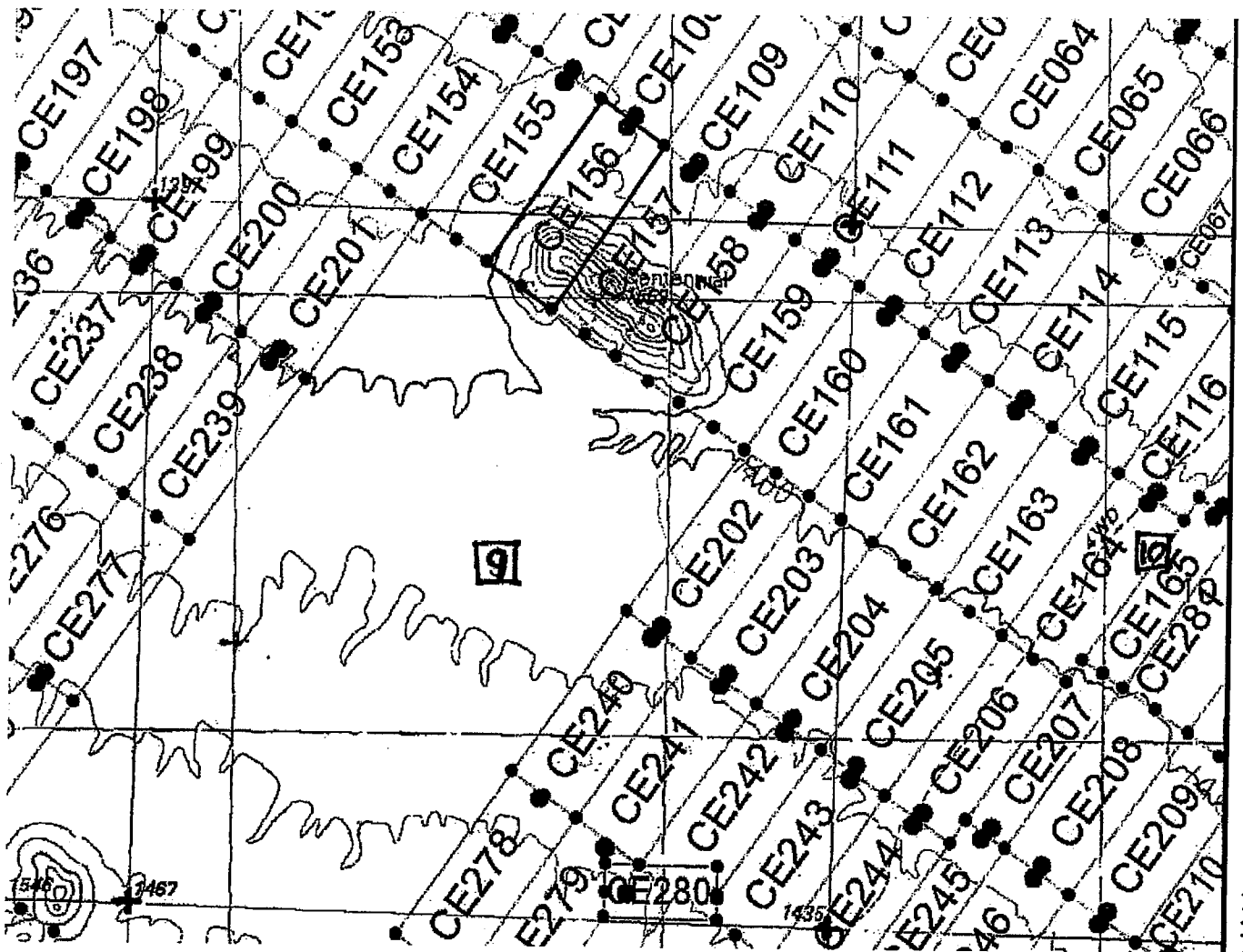
KENNECOTT EXPLORATION COMPANY



By: Erik Best, its Operating Officer

AMC434156

Lode Mining Claim Map of the **CE156** Lode Claim,
attached to and made a part of the Location Notice.



The scale is generally 1" = 2000". GN ↑

The Claim is located in: Section(s) 4, 9, T2N, R11W, G&SRM, La Paz County, Arizona.

TIE: The Location Monument of this claim is approximately 13831 feet East and 10183 feet South from the SE corner of Section 25, T3N, R12W, G&SRM, La Paz County, Arizona. The claim is 1500' long x 600' wide. The bearing for the claim block is N 35°E and S 55°E.

Monuments are 1-1/2" x 1-1/2" x 5' wood posts projecting at least four feet above the ground. Location monuments are generally set 50' inside the Northeast or Southwest endline along the center of each claim unless otherwise depicted.

RECEIVED
BLM:AZ
2015 OCT 22 P 2:00
SANTA FE OFFICE
SANTA FE, ARIZONA

AMC434156

When recorded return to:
Kennecott Exploration Company
224 North 2200 West
Salt Lake City, UT 84116
Attn: Land Department

RECEIVED
BLK/MS FILE OFFICE
2015 OCT 21 P 2:08
PHOENIX, ARIZONA

ARIZONA NOTICE OF LOCATION
(LODE CLAIM)

NOTICE IS HEREBY GIVEN THAT KENNECOTT EXPLORATION COMPANY, whose mailing address is 224 North 2200 West, Salt Lake City, Utah 84116 by its undersigned officer, makes this location of the CE157 Lode Mining Claim, in La Paz County, Arizona.

The general course of the claim is from the Northeast to Southwest, and said claim is within the:

<u>Quarter</u>	<u>Section</u>	<u>Township</u>	<u>Range</u>
SE	4	2N	11W
NE	9	2N	11W

G&SRM, La Paz County, Arizona.


This claim is 1500 feet in length and 600 feet in width. This Notice of Location is posted on the centerline of the claim. The claim runs from the location monument on which this notice is posted 50 feet in a northeasterly direction to the Northeast end line and 1450 feet in a southwesterly direction to the Southwest end line. The claim boundaries are marked by six monuments, one at each corner and one at the center of each endline. The location monument on which this notice is posted is situated within Section 4, Township 2N, Range 11W, G&SRM, La Paz County, Arizona and is approximately 14307 feet East and 10516 feet South from the SE corner of Section 25, Township 3 North, Range 12 West, G&SRM, La Paz County, Arizona.

The undersigned claims the ground as depicted on the map that is attached to a copy of this Notice of Location filed in the office of the County Recorder, La Paz County, Arizona.

The claim has been monumented in accordance with State and Federal law. Corner, end centers and location monuments are posts, 1-1/2" x 1-1/2" x 5' projecting at least 4' above the ground.

Located, dated and posted on the ground the 6th day of September, 2015.

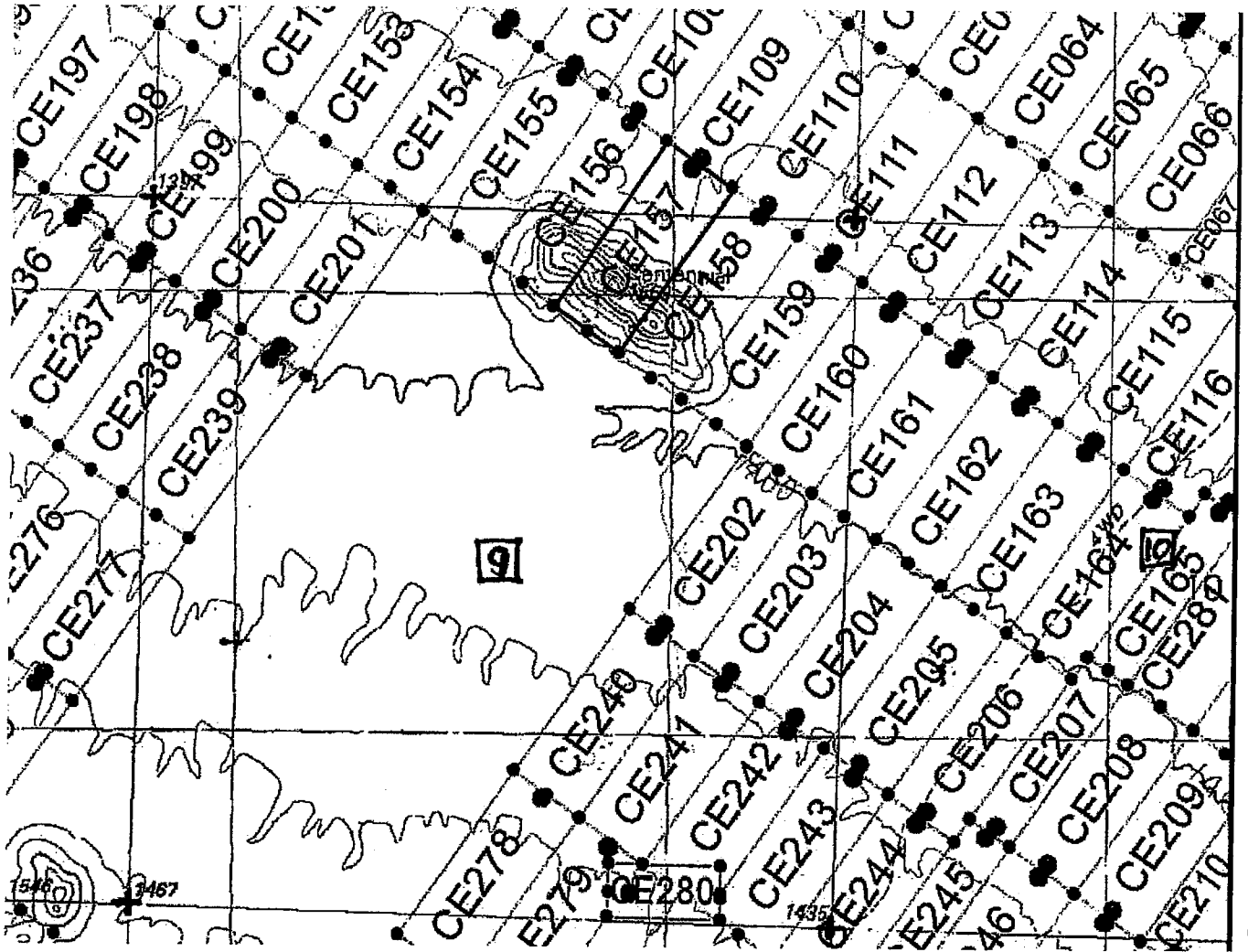
KENNECOTT EXPLORATION COMPANY



By: Erik Best, its Operating Officer

AHC434157

Lode Mining Claim Map of the **CE157** Lode Claim,
attached to and made a part of the Location Notice.



The scale is generally 1" = 2000". GN ↑

The Claim is located in: Section(s) 4, 9, T2N, R11W, G&SRM, La Paz County, Arizona.

TIE: The Location Monument of this claim is approximately 14307 feet East and 10516 feet South from the SE corner of Section 25, T3N, R12W, G&SRM, La Paz County, Arizona. The claim is 1500' long x 600' wide. The bearing for the claim block is N 35°E and S 55°E.

Monuments are 1-1/2" x 1-1/2" x 5' wood posts projecting at least four feet above the ground. Location monuments are generally set 50' inside the Northeast or Southwest endline along the center of each claim unless otherwise depicted.

BLANK
RECEIVED
2015 OCT 1 P: 8
DEPT. OF ARIZONA

AMC434157

When recorded return to:
Kennecott Exploration Company
224 North 2200 West
Salt Lake City, UT 84116
Attn: Land Department

RECEIVED
BLM AZ STATE OFFICE
2015 OCT 21 P 2:08
PHOENIX, ARIZONA

ARIZONA NOTICE OF LOCATION
(LODE CLAIM)

NOTICE IS HEREBY GIVEN THAT KENNECOTT EXPLORATION COMPANY, whose mailing address is 224 North 2200 West, Salt Lake City, Utah 84116 by its undersigned officer, makes this location of the CE158 Lode Mining Claim, in La Paz County, Arizona.

The general course of the claim is from the Northeast to Southwest, and said claim is within the:

<u>Quarter</u>	<u>Section</u>	<u>Township</u>	<u>Range</u>
SE	4	2N	11W
NE	9	2N	11W

G&SRM, La Paz County, Arizona.


This claim is 1500 feet in length and 600 feet in width. This Notice of Location is posted on the centerline of the claim. The claim runs from the location monument on which this notice is posted 50 feet in a northeasterly direction to the Northeast end line and 1450 feet in a southwesterly direction to the Southwest end line. The claim boundaries are marked by six monuments, one at each corner and one at the center of each endline. The location monument on which this notice is posted is situated within Section 4, Township 2N, Range 11W, G&SRM, La Paz County, Arizona and is approximately 14814 feet East and 10871 feet South from the SE corner of Section 25, Township 3 North, Range 12 West, G&SRM, La Paz County, Arizona.

The undersigned claims the ground as depicted on the map that is attached to a copy of this Notice of Location filed in the office of the County Recorder, La Paz County, Arizona.

The claim has been monumented in accordance with State and Federal law. Corner, end centers and location monuments are posts, 1-1/2" x 1-1/2" x 5' projecting at least 4' above the ground.

Located, dated and posted on the ground the 6th day of September, 2015.

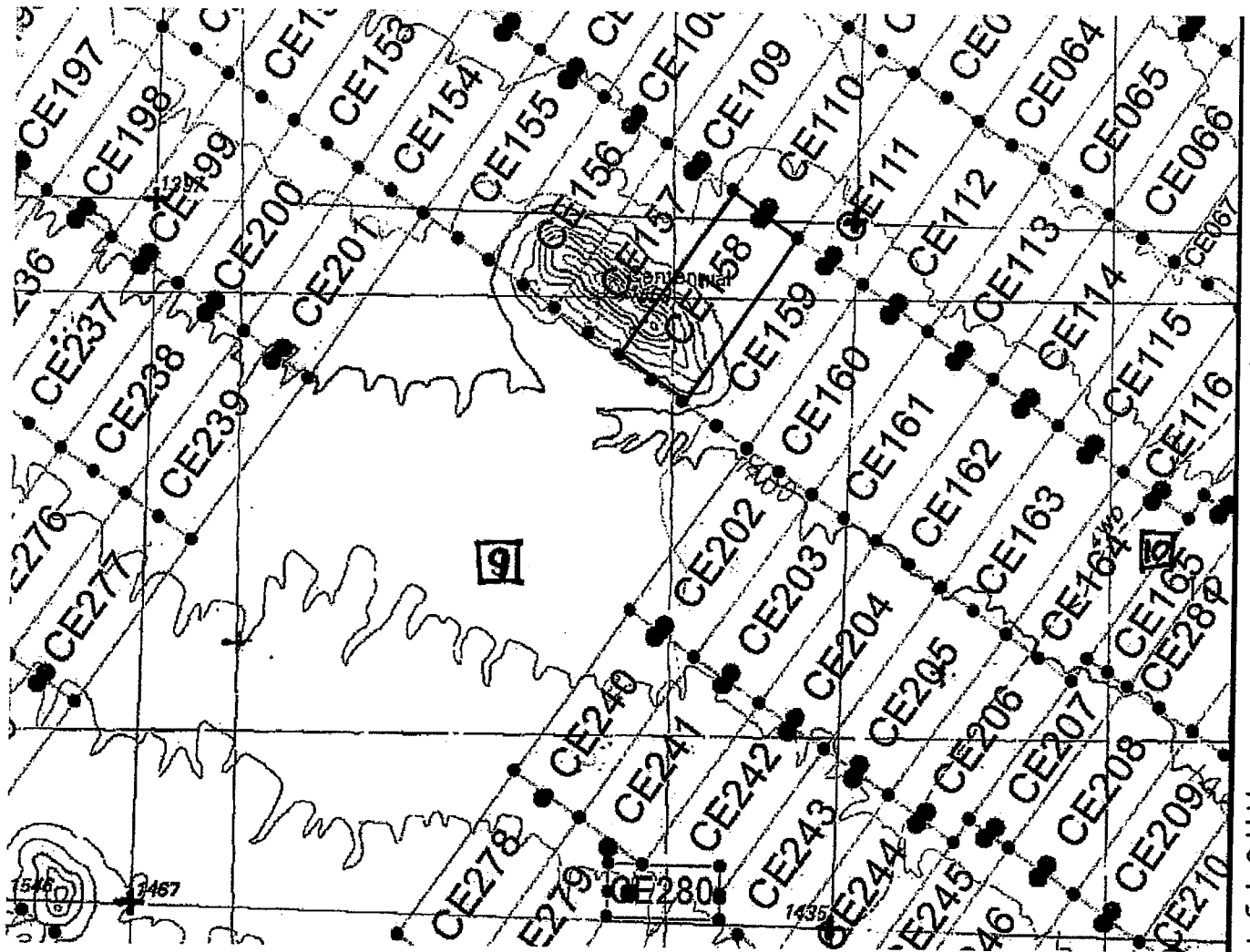
KENNECOTT EXPLORATION COMPANY



By: Erik Best, its Operating Officer

AMC434158

Lode Mining Claim Map of the **CE158** Lode Claim,
attached to and made a part of the Location Notice.



The scale is generally 1" = 2000". GN ↑

AMC434158

The Claim is located in: Section(s) 4, 9, T2N, R11W, G&SRM, La Paz County, Arizona.

TIE: The Location Monument of this claim is approximately 14814 feet East and 10871 feet South from the SE corner of Section 25, T3N, R12W, G&SRM, La Paz County, Arizona. The claim is 1500' long x 600' wide. The bearing for the claim block is N 35°E and S 55°E.

Monuments are 1-1/2" x 1-1/2" x 5' wood posts projecting at least four feet above the ground. Location monuments are generally set 50' inside the Northeast or Southwest endline along the center of each claim unless otherwise depicted.

RECEIVED
BLM AZ STATE OFFICE
2015 OCT 16 P 2:08
PHOENIX, ARIZONA

When recorded return to:
Kennecott Exploration Company
224 North 2200 West
Salt Lake City, UT 84116
Attn: Land Department

RECEIVED
BLM LAZ STATE OFFICE
2015 OCT 21 P 2:08
PHOENIX, ARIZONA

ARIZONA NOTICE OF LOCATION
(LODE CLAIM)

NOTICE IS HEREBY GIVEN THAT KENNECOTT EXPLORATION COMPANY, whose mailing address is 224 North 2200 West, Salt Lake City, Utah 84116 by its undersigned officer, makes this location of the CE159 Lode Mining Claim, in La Paz County, Arizona.

The general course of the claim is from the Northeast to Southwest, and said claim is within the:

<u>Quarter</u>	<u>Section</u>	<u>Township</u>	<u>Range</u>
NE	9	2N	11W
NW	10	2N	11W

G&SRM, La Paz County, Arizona.


This claim is 1500 feet in length and 600 feet in width. This Notice of Location is posted on the centerline of the claim. The claim runs from the location monument on which this notice is posted 50 feet in a northeasterly direction to the Northeast end line and 1450 feet in a southwesterly direction to the Southwest end line. The claim boundaries are marked by six monuments, one at each corner and one at the center of each endline. The location monument on which this notice is posted is situated within Section 9, Township 2N, Range 11W, G&SRM, La Paz County, Arizona and is approximately 15307 feet East and 11216 feet South from the SE corner of Section 25, Township 3 North, Range 12 West, G&SRM, La Paz County, Arizona.

The undersigned claims the ground as depicted on the map that is attached to a copy of this Notice of Location filed in the office of the County Recorder, La Paz County, Arizona.

The claim has been monumented in accordance with State and Federal law. Corner, end centers and location monuments are posts, 1-1/2" x 1-1/2" x 5' projecting at least 4' above the ground.

Located, dated and posted on the ground the 6th day of September, 2015.

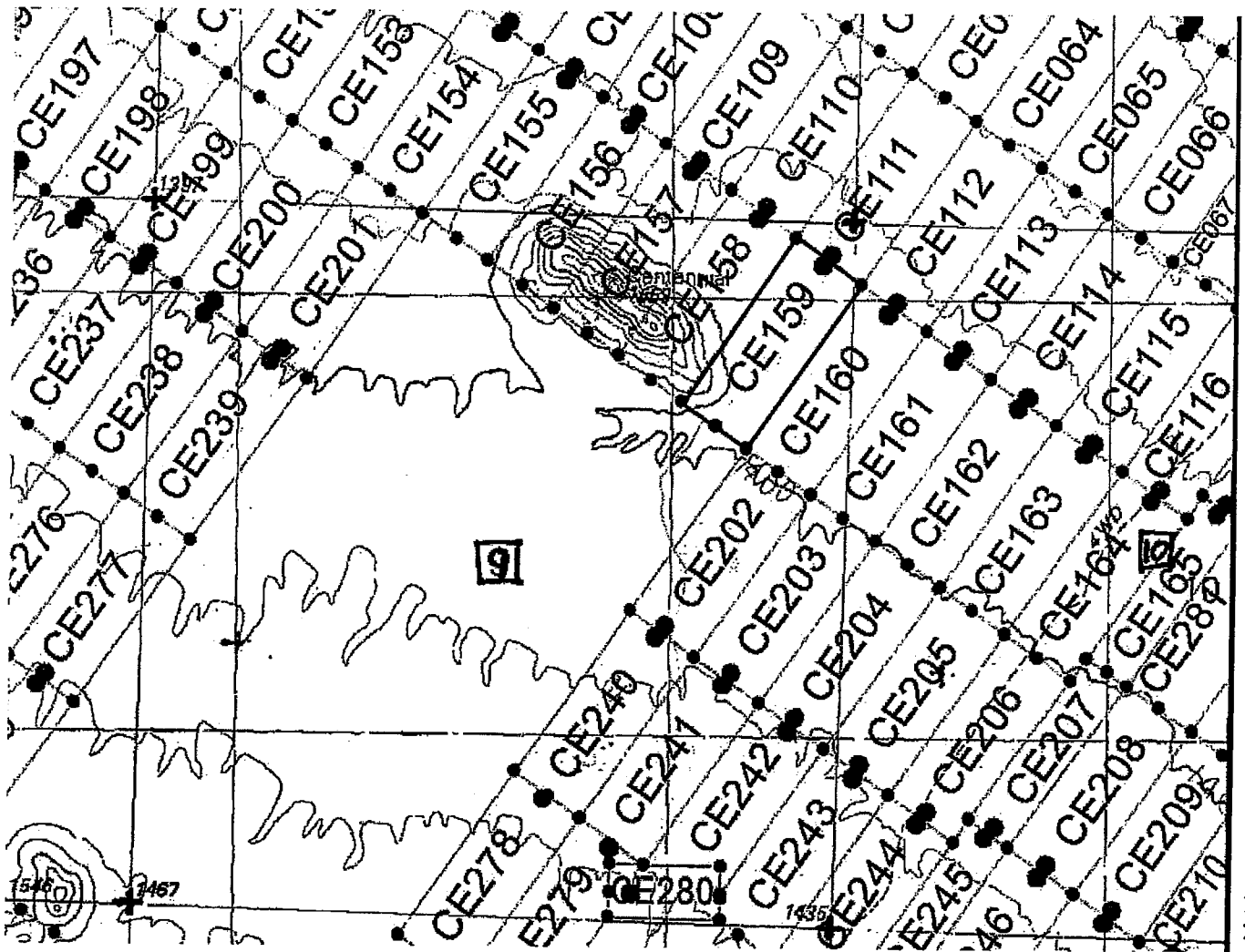
KENNECOTT EXPLORATION COMPANY



By: Erik Best, its Operating Officer

AMC 434159

Lode Mining Claim Map of the CE159 Lode Claim,
attached to and made a part of the Location Notice.



The scale is generally 1" = 2000". GN ↑

The Claim is located in: Section(s) 9, 10, T2N, R11W, G&SRM, La Paz County, Arizona.

TIE: The Location Monument of this claim is approximately 15307 feet East and 11216 feet South from the SE corner of Section 25, T3N, R12W, G&SRM, La Paz County, Arizona. The claim is 1500' long x 600' wide. The bearing for the claim block is N 35°E and S 55°E.

Monuments are 1-1/2" x 1-1/2" x 5' wood posts projecting at least four feet above the ground. Location monuments are generally set 50' inside the Northeast or Southwest endline along the center of each claim unless otherwise depicted.

RECEIVED
BLM AZ STATE OFFICE
2015 OCT 29 2:08
PHOENIX, ARIZONA

AMC434159

When recorded return to:
Kennecott Exploration Company
224 North 2200 West
Salt Lake City, UT 84116
Attn: Land Department

RECEIVED
BLM LAZ STATE OFFICE
2015 OCT 21 P 2:08
PHOENIX, ARIZONA

ARIZONA NOTICE OF LOCATION
(LODE CLAIM)

NOTICE IS HEREBY GIVEN THAT KENNECOTT EXPLORATION COMPANY, whose mailing address is 224 North 2200 West, Salt Lake City, Utah 84116 by its undersigned officer, makes this location of the CE160 Lode Mining Claim, in La Paz County, Arizona.

The general course of the claim is from the Northeast to Southwest, and said claim is within the:

<u>Quarter</u>	<u>Section</u>	<u>Township</u>	<u>Range</u>
NE	9	2N	11W
NW	10	2N	11W

G&SRM, La Paz County, Arizona.

This claim is 1500 feet in length and 600 feet in width. This Notice of Location is posted on the centerline of the claim. The claim runs from the location monument on which this notice is posted 50 feet in a northeasterly direction to the Northeast end line and 1450 feet in a southwesterly direction to the Southwest end line. The claim boundaries are marked by six monuments, one at each corner and one at the center of each endline. The location monument on which this notice is posted is situated within Section 10, Township 2N, Range 11W, G&SRM, La Paz County, Arizona and is approximately 15799 feet East and 11561 feet South from the SE corner of Section 25, Township 3 North, Range 12 West, G&SRM, La Paz County, Arizona.

The undersigned claims the ground as depicted on the map that is attached to a copy of this Notice of Location filed in the office of the County Recorder, La Paz County, Arizona.

The claim has been monumented in accordance with State and Federal law. Corner, end centers and location monuments are posts, 1-1/2" x 1-1/2" x 5' projecting at least 4' above the ground.

Located, dated and posted on the ground the 6th day of September, 2015.

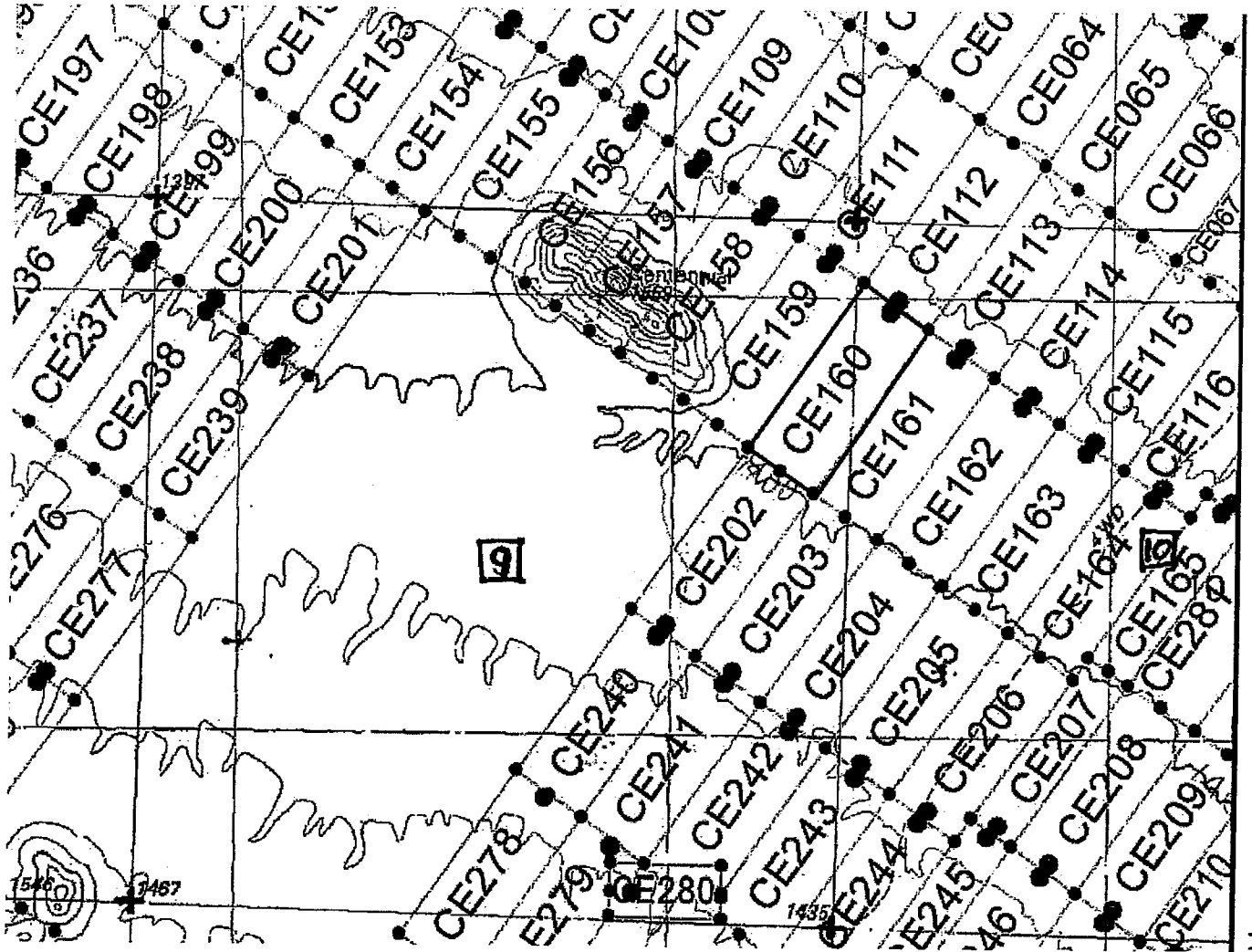
KENNECOTT EXPLORATION COMPANY



By: Erik Best, its Operating Officer

AMC434160

Lode Mining Claim Map of the **CE160** Lode Claim,
attached to and made a part of the Location Notice.



The scale is generally 1" = 2000". GN ↑

The Claim is located in: Section(s) 9, 10, T2N, R11W, G&SRM, La Paz County, Arizona.

TIE: The Location Monument of this claim is approximately 15799 feet East and 11561 feet South from the SE corner of Section 25, T3N, R12W, G&SRM, La Paz County, Arizona. The claim is 1500' long x 600' wide. The bearing for the claim block is N 35°E and S 55°E.

Monuments are 1-1/2" x 1-1/2" x 5' wood posts projecting at least four feet above the ground. Location monuments are generally set 50' inside the Northeast or Southwest endline along the center of each claim unless otherwise depicted.

RECEIVED
BLM STATE OF ARIZONA
2010 JUN 21 10 08
PHOENIX, ARIZONA

AMC434160

When recorded return to:
Kennecott Exploration Company
224 North 2200 West
Salt Lake City, UT 84116
Attn: Land Department

2015 OCT 21 P 2:00
PHOENIX, ARIZONA
BL. V. A. S. 2015 OCT 21

ARIZONA NOTICE OF LOCATION
(LODE CLAIM)

NOTICE IS HEREBY GIVEN THAT KENNECOTT EXPLORATION COMPANY, whose mailing address is 224 North 2200 West, Salt Lake City, Utah 84116 by its undersigned officer, makes this location of the CE161 Lode Mining Claim, in La Paz County, Arizona.

The general course of the claim is from the Northeast to Southwest, and said claim is within the:

<u>Quarter</u>	<u>Section</u>	<u>Township</u>	<u>Range</u>
NE	9	2N	11W
NW	10	2N	11W

G&SRM, La Paz County, Arizona.


This claim is 1500 feet in length and 600 feet in width. This Notice of Location is posted on the centerline of the claim. The claim runs from the location monument on which this notice is posted 50 feet in a northeasterly direction to the Northeast end line and 1450 feet in a southwesterly direction to the Southwest end line. The claim boundaries are marked by six monuments, one at each corner and one at the center of each endline. The location monument on which this notice is posted is situated within Section 10, Township 2N, Range 11W, G&SRM, La Paz County, Arizona and is approximately 16285 feet East and 11901 feet South from the SE corner of Section 25, Township 3 North, Range 12 West, G&SRM, La Paz County, Arizona.

The undersigned claims the ground as depicted on the map that is attached to a copy of this Notice of Location filed in the office of the County Recorder, La Paz County, Arizona.

The claim has been monumented in accordance with State and Federal law. Corner, end centers and location monuments are posts, 1-1/2" x 1-1/2" x 5' projecting at least 4' above the ground.

Located, dated and posted on the ground the 6th day of September, 2015.

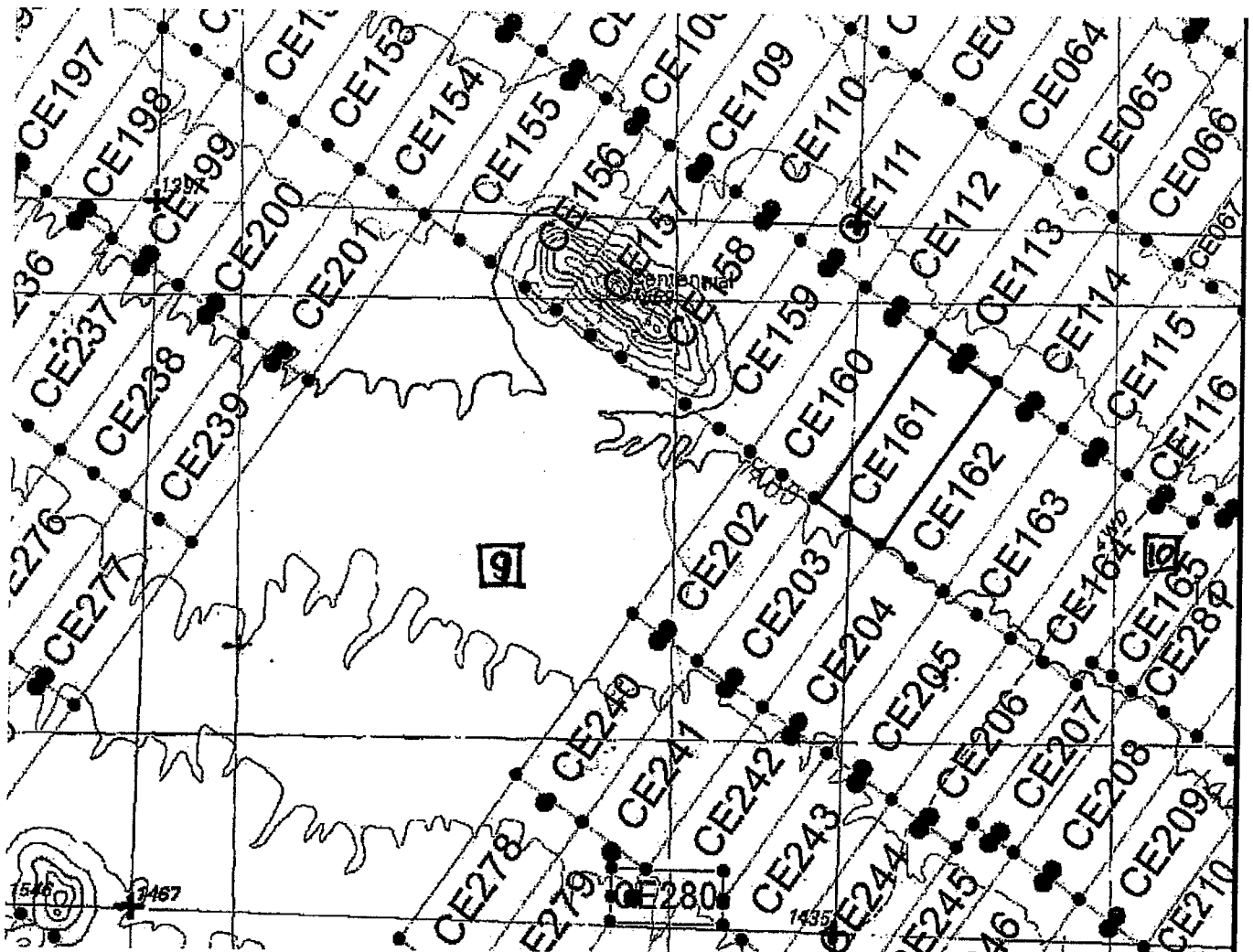
KENNECOTT EXPLORATION COMPANY



By: Erik Best, its Operating Officer

AMC434161

Lode Mining Claim Map of the **CE161** Lode Claim,
attached to and made a part of the Location Notice.



The scale is generally 1" = 2000". GN ↑

The Claim is located in: Section(s) 9, 10, T2N, R11W, G&SRM, La Paz County, Arizona.

TIE: The Location Monument of this claim is approximately 16285 feet East and 11901 feet South from the SE corner of Section 25, T3N, R12W, G&SRM, La Paz County, Arizona. The claim is 1500' long x 600' wide. The bearing for the claim block is N 35°E and S 55°E.

Monuments are 1-1/2" x 1-1/2" x 5' wood posts projecting at least four feet above the ground. Location monuments are generally set 50' inside the Northeast or Southwest endline along the center of each claim unless otherwise depicted.

BLM ARIZONA
2015 OCT 1 P: 8

AMC434161

When recorded return to:
Kennecott Exploration Company
224 North 2200 West
Salt Lake City, UT 84116
Attn: Land Department

RECEIVED
BLM AZ STATE OFFICE
2015 OCT 21 P 2:09
PHOENIX, ARIZONA

ARIZONA NOTICE OF LOCATION
(LODE CLAIM)

NOTICE IS HEREBY GIVEN THAT KENNECOTT EXPLORATION COMPANY, whose mailing address is 224 North 2200 West, Salt Lake City, Utah 84116 by its undersigned officer, makes this location of the CE162 Lode Mining Claim, in La Paz County, Arizona.

The general course of the claim is from the Northeast to Southwest, and said claim is within the:

<u>Quarter</u>	<u>Section</u>	<u>Township</u>	<u>Range</u>
SW	10	2N	11W
NW	10	2N	11W

G&SRM, La Paz County, Arizona.

This claim is 1500 feet in length and 600 feet in width. This Notice of Location is posted on the centerline of the claim. The claim runs from the location monument on which this notice is posted 50 feet in a northeasterly direction to the Northeast end line and 1450 feet in a southwesterly direction to the Southwest end line. The claim boundaries are marked by six monuments, one at each corner and one at the center of each endline. The location monument on which this notice is posted is situated within Section 10, Township 2N, Range 11W, G&SRM, La Paz County, Arizona and is approximately 16792 feet East and 12256 feet South from the SE corner of Section 25, Township 3 North, Range 12 West, G&SRM, La Paz County, Arizona.

The undersigned claims the ground as depicted on the map that is attached to a copy of this Notice of Location filed in the office of the County Recorder, La Paz County, Arizona.

The claim has been monumented in accordance with State and Federal law. Corner, end centers and location monuments are posts, 1-1/2" x 1-1/2" x 5' projecting at least 4' above the ground.

Located, dated and posted on the ground the 6th day of September, 2015.

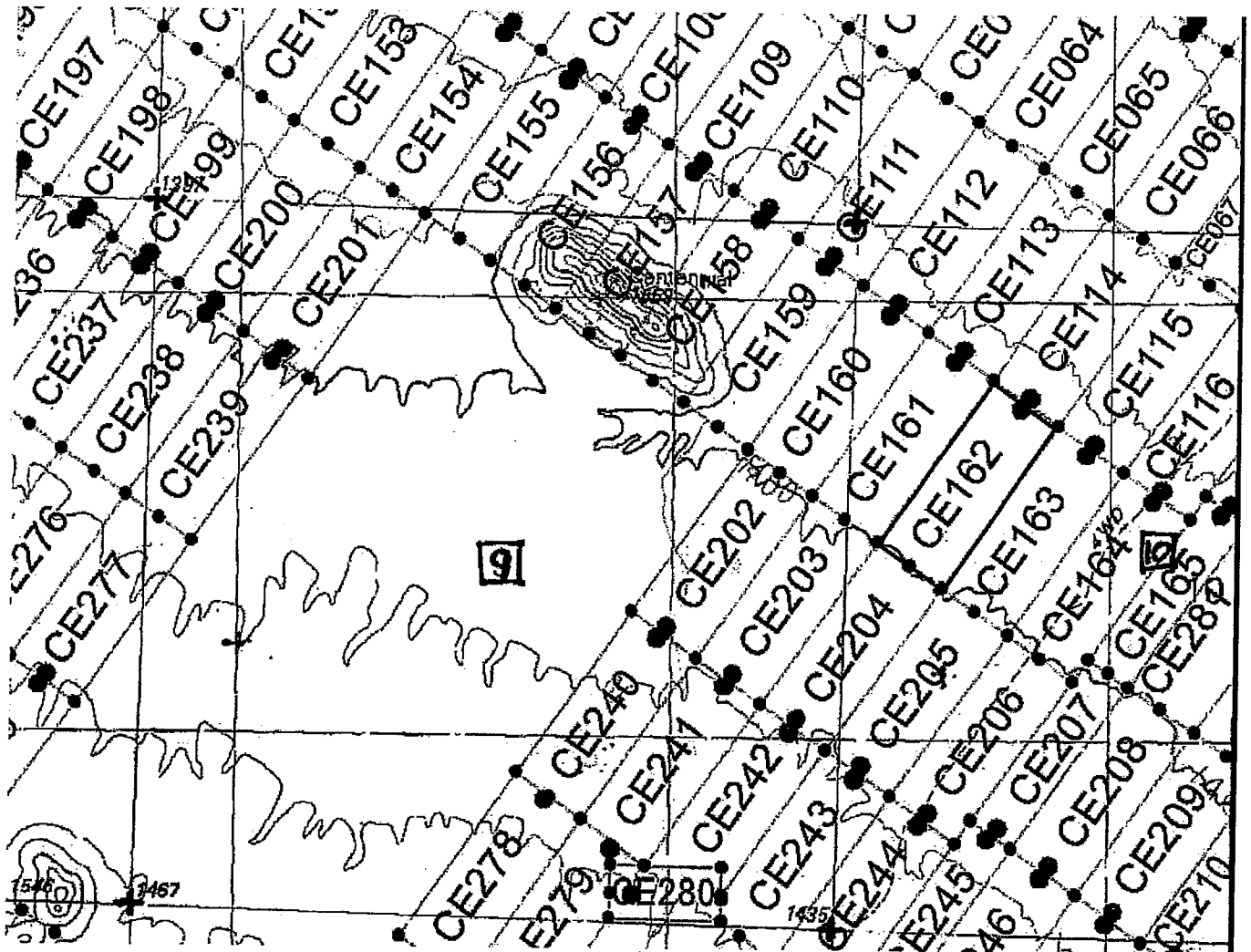
KENNECOTT EXPLORATION COMPANY



By: Erik Best, its Operating Officer

AMC434162

Lode Mining Claim Map of the **CE162** Lode Claim,
attached to and made a part of the Location Notice.



The scale is generally 1" = 2000". GN ↑

The Claim is located in: Section(s) 10, T2N, R11W, G&SRM, La Paz County, Arizona.

TIE: The Location Monument of this claim is approximately 16792 feet East and 12256 feet South from the SE corner of Section 25, T3N, R12W, G&SRM, La Paz County, Arizona. The claim is 1500' long x 600' wide. The bearing for the claim block is N 35°E and S 55°E.

Monuments are 1-1/2" x 1-1/2" x 5' wood posts projecting at least four feet above the ground. Location monuments are generally set 50' inside the Northeast or Southwest endline along the center of each claim unless otherwise depicted.

BLM FIELD OFFICE
 2015-06-21 P 2208
 PHOENIX, ARIZONA

AMC434162

When recorded return to:
Kennecott Exploration Company
224 North 2200 West
Salt Lake City, UT 84116
Attn: Land Department

RECEIVED
BLM AZ STATE OFFICE
2015 OCT 21 P 2:08
PHOENIX, ARIZONA

ARIZONA NOTICE OF LOCATION
(LODE CLAIM)

NOTICE IS HEREBY GIVEN THAT KENNECOTT EXPLORATION COMPANY, whose mailing address is 224 North 2200 West, Salt Lake City, Utah 84116 by its undersigned officer, makes this location of the CE163 Lode Mining Claim, in La Paz County, Arizona.

The general course of the claim is from the Northeast to Southwest, and said claim is within the:

<u>Quarter</u>	<u>Section</u>	<u>Township</u>	<u>Range</u>
SW	10	2N	11W
NW	10	2N	11W

G&SRM, La Paz County, Arizona.


This claim is 1500 feet in length and 600 feet in width. This Notice of Location is posted on the centerline of the claim. The claim runs from the location monument on which this notice is posted 50 feet in a northeasterly direction to the Northeast end line and 1450 feet in a southwesterly direction to the Southwest end line. The claim boundaries are marked by six monuments, one at each corner and one at the center of each endline. The location monument on which this notice is posted is situated within Section 10, Township 2N, Range 11W, G&SRM, La Paz County, Arizona and is approximately 17281 feet East and 12598 feet South from the SE corner of Section 25, Township 3 North, Range 12 West, G&SRM, La Paz County, Arizona.

The undersigned claims the ground as depicted on the map that is attached to a copy of this Notice of Location filed in the office of the County Recorder, La Paz County, Arizona.

The claim has been monumented in accordance with State and Federal law. Corner, end centers and location monuments are posts, 1-1/2" x 1-1/2" x 5' projecting at least 4' above the ground.

Located, dated and posted on the ground the 6th day of September, 2015.

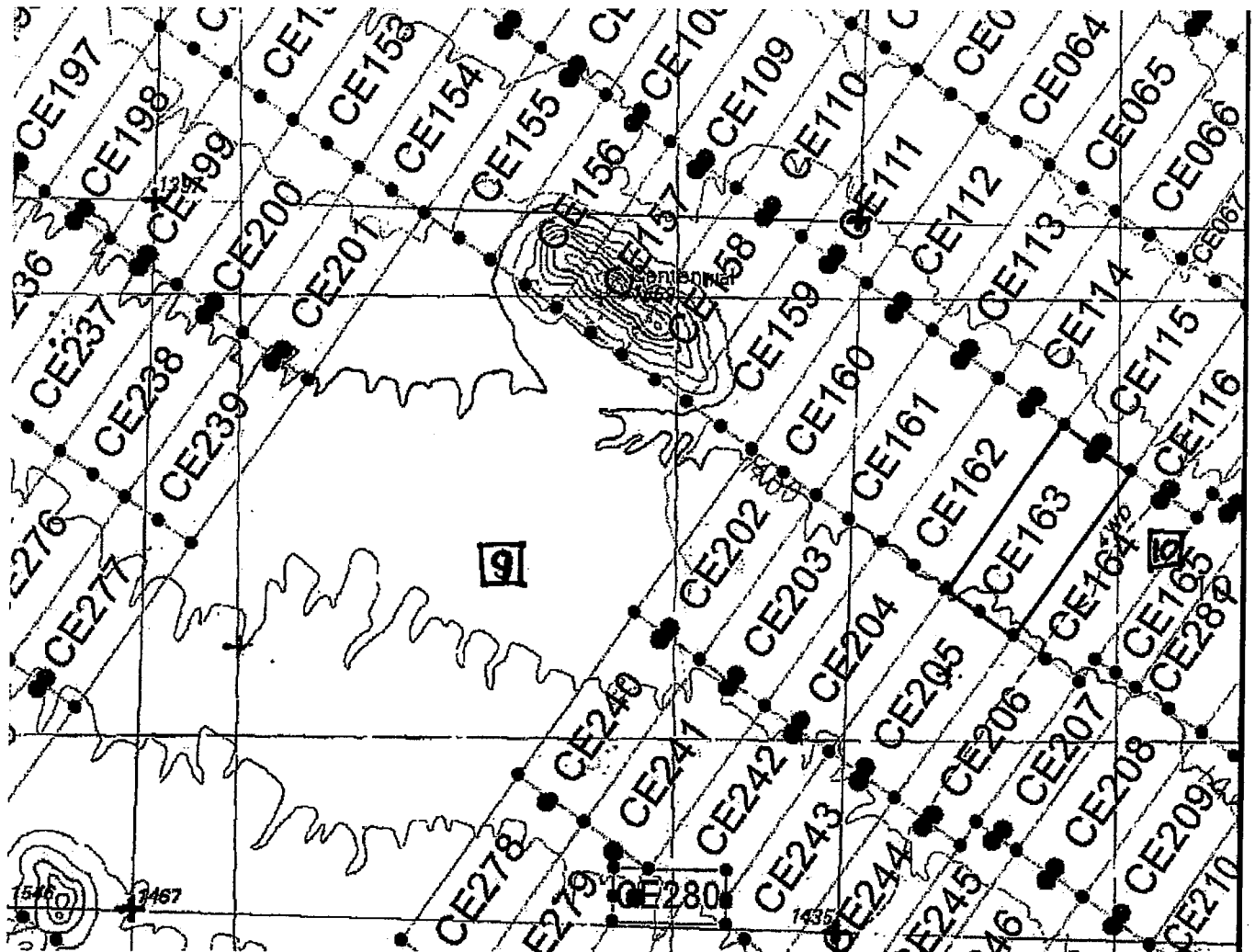
KENNECOTT EXPLORATION COMPANY



By: Erik Best, its Operating Officer

AMC 434163

Lode Mining Claim Map of the CE163 Lode Claim,
attached to and made a part of the Location Notice.



The scale is generally 1" = 2000". GN ↑

The Claim is located in: Section(s) 10, T2N, R11W, G&SRM, La Paz County, Arizona.

TIE: The Location Monument of this claim is approximately 17281 feet East and 12598 feet South from the SE corner of Section 25, T3N, R12W, G&SRM, La Paz County, Arizona. The claim is 1500' long x 600' wide. The bearing for the claim block is N 35°E and S 55°E.

Monuments are 1-1/2" x 1-1/2" x 5' wood posts projecting at least four feet above the ground. Location monuments are generally set 50' inside the Northeast or Southwest endline along the center of each claim unless otherwise depicted.

BLM
20191021
PHOTO X, ARIZONA

AMC 4341631

When recorded return to:
Kennecott Exploration Company
224 North 2200 West
Salt Lake City, UT 84116
Attn: Land Department

RECEIVED
BLM LAZ STATE OFFICE
2015 OCT 21 P 2:08
PHOENIX, ARIZONA

ARIZONA NOTICE OF LOCATION
(LODE CLAIM)

NOTICE IS HEREBY GIVEN THAT KENNECOTT EXPLORATION COMPANY, whose mailing address is 224 North 2200 West, Salt Lake City, Utah 84116 by its undersigned officer, makes this location of the CE164 Lode Mining Claim, in La Paz County, Arizona.

The general course of the claim is from the Northeast to Southwest, and said claim is within the:

<u>Quarter</u>	<u>Section</u>	<u>Township</u>	<u>Range</u>
SW	10	2N	11W
NW	10	2N	11W

G&SRM, La Paz County, Arizona.

This claim is 1500 feet in length and 600 feet in width. This Notice of Location is posted on the centerline of the claim. The claim runs from the location monument on which this notice is posted 50 feet in a northeasterly direction to the Northeast end line and 1450 feet in a southwesterly direction to the Southwest end line. The claim boundaries are marked by six monuments, one at each corner and one at the center of each endline. The location monument on which this notice is posted is situated within Section 10, Township 2N, Range 11W, G&SRM, La Paz County, Arizona and is approximately 17780 feet East and 12947 feet South from the SE corner of Section 25, Township 3 North, Range 12 West, G&SRM, La Paz County, Arizona.

The undersigned claims the ground as depicted on the map that is attached to a copy of this Notice of Location filed in the office of the County Recorder, La Paz County, Arizona.

The claim has been monumented in accordance with State and Federal law. Corner, end centers and location monuments are posts, 1-1/2" x 1-1/2" x 5' projecting at least 4' above the ground.

Located, dated and posted on the ground the 6th day of September, 2015.

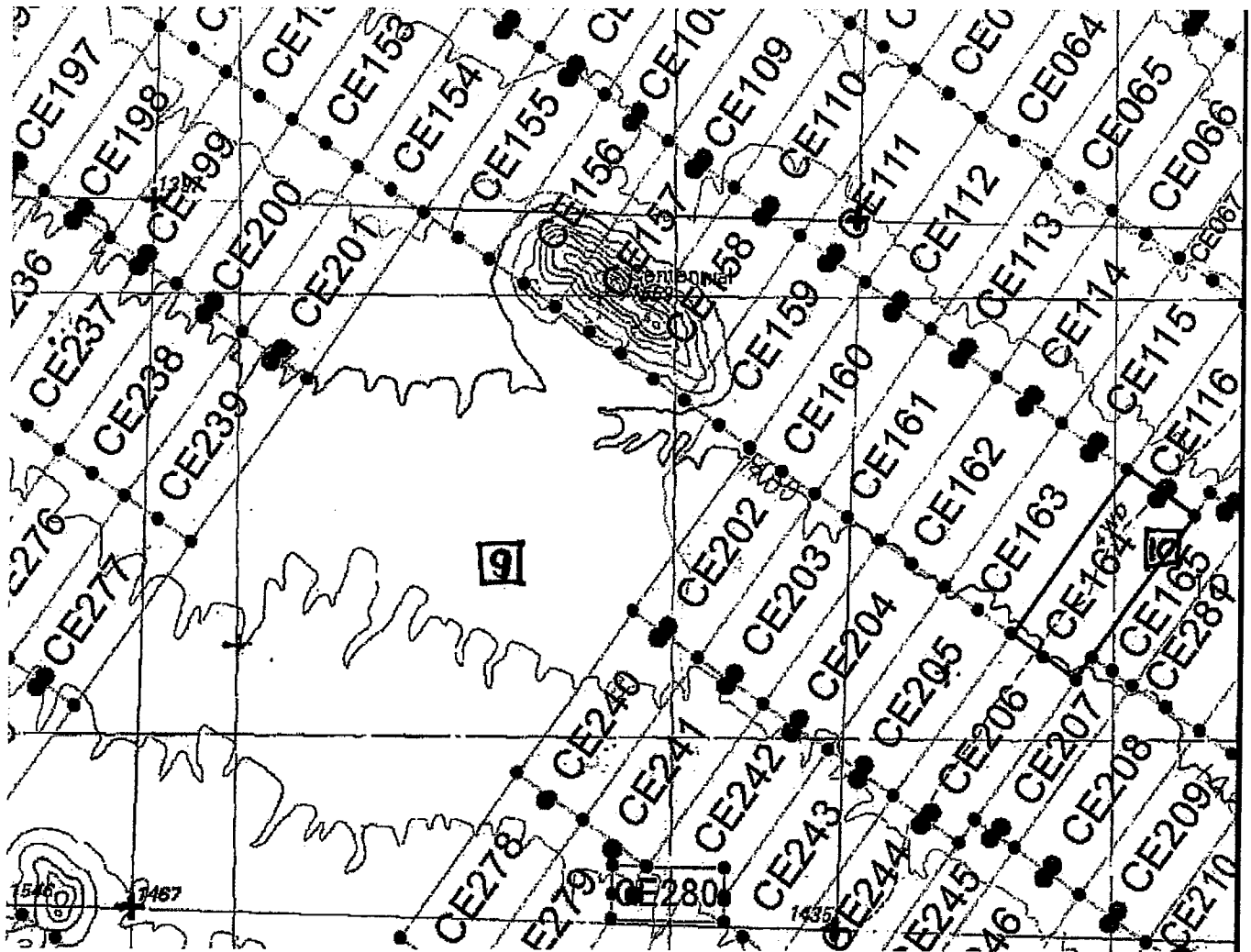
KENNECOTT EXPLORATION COMPANY



By: Erik Best, its Operating Officer

AMC434164

Lode Mining Claim Map of the **CE164** Lode Claim,
attached to and made a part of the Location Notice.



The scale is generally 1" = 2000". GN ↑

The Claim is located in: Section(s) 10, T2N, R11W, G&SRM, La Paz County, Arizona.

TIE: The Location Monument of this claim is approximately 17780 feet East and 12947 feet South from the SE corner of Section 25, T3N, R12W, G&SRM, La Paz County, Arizona. The claim is 1500' long x 600' wide. The bearing for the claim block is N 35°E and S 55°E.

Monuments are 1-1/2" x 1-1/2" x 5' wood posts projecting at least four feet above the ground. Location monuments are generally set 50' inside the Northeast or Southwest endline along the center of each claim unless otherwise depicted.

RECEIVED
BLYKAR
PHOENIX, ARIZONA
2015 OCT 22 P 2:00

AMC434164

When recorded return to:
Kennecott Exploration Company
224 North 2200 West
Salt Lake City, UT 84116
Attn: Land Department

RECEIVED
BLM AZ STATE OFFICE
2015 OCT 21 P 2:09
PHOENIX, ARIZONA

ARIZONA NOTICE OF LOCATION
(LODE CLAIM)

NOTICE IS HEREBY GIVEN THAT KENNECOTT EXPLORATION COMPANY, whose mailing address is 224 North 2200 West, Salt Lake City, Utah 84116 by its undersigned officer, makes this location of the CE165 Lode Mining Claim, in La Paz County, Arizona.

The general course of the claim is from the Northeast to Southwest, and said claim is within the:

<u>Quarter</u>	<u>Section</u>	<u>Township</u>	<u>Range</u>
NE	10	2N	11W
SW	10	2N	11W
NW	10	2N	11W

G&SRM, La Paz County, Arizona.

This claim is 1500 feet in length and 380 feet in width. This Notice of Location is posted on the centerline of the claim. The claim runs from the location monument on which this notice is posted 50 feet in a northeasterly direction to the Northeast end line and 1450 feet in a southwesterly direction to the Southwest end line. The claim boundaries are marked by six monuments, one at each corner and one at the center of each endline. The location monument on which this notice is posted is situated within Section 10, Township 2N, Range 11W, G&SRM, La Paz County, Arizona and is approximately 18280 feet East and 13042 feet South from the SE corner of Section 25, Township 3 North, Range 12 West, G&SRM, La Paz County, Arizona.

The undersigned claims the ground as depicted on the map that is attached to a copy of this Notice of Location filed in the office of the County Recorder, La Paz County, Arizona.

The claim has been monumented in accordance with State and Federal law. Corner, end centers and location monuments are posts, 1-1/2" x 1-1/2" x 5' projecting at least 4' above the ground.

Located, dated and posted on the ground the 6th day of September, 2015.

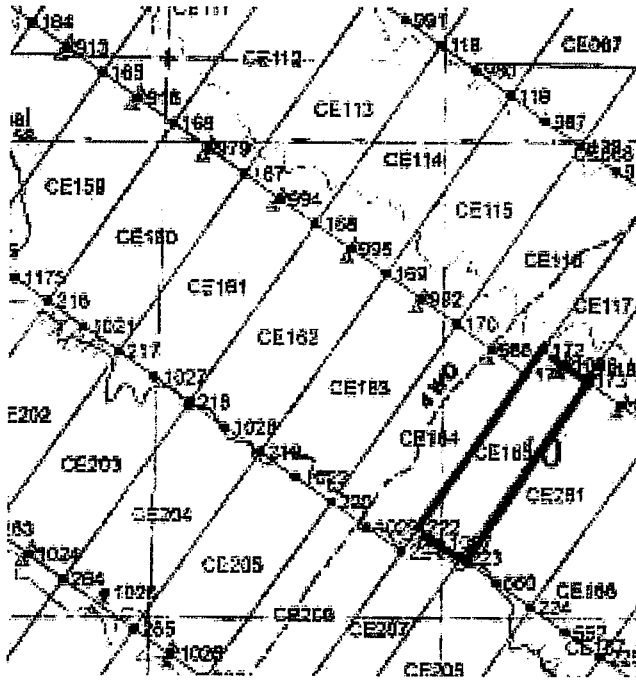
KENNECOTT EXPLORATION COMPANY



By: Erik Best, its Operating Officer

AMC434165

Lode Mining Claim Map of the CE165 Lode Claim,
attached to and made a part of the Location Notice.



PHOENIX, ARIZONA

2015 OCT 21 P 2:09

RECEIVED
BLM AZ STATE OFFICE

The scale is generally 1" = 2000". GN ↑

The Claim is located in: Section(s) 10, T2N, R11W, G&SRM, La Paz County, Arizona.

TIE: The Location Monument of this claim is approximately 18280 feet East and 13042 feet South from the SE corner of Section 25, T3N, R12W, G&SRM, La Paz County, Arizona. The claim is 1500' long x 380' wide. The bearing for the claim block is N 35°E and S 55°E.

Monuments are 1-1/2" x 1-1/2" x 5' wood posts projecting at least four feet above the ground. Location monuments are generally set 50' inside the Northeast or Southwest endline along the center of each claim unless otherwise depicted.

AMC434165

When recorded return to:
Kennecott Exploration Company
224 North 2200 West
Salt Lake City, UT 84116
Attn: Land Department

RECEIVED
BLM AZ STATE OFFICE
2015 OCT 21 P 2:00
PHOENIX, ARIZONA

ARIZONA NOTICE OF LOCATION
(LODE CLAIM)

NOTICE IS HEREBY GIVEN THAT KENNECOTT EXPLORATION COMPANY, whose mailing address is 224 North 2200 West, Salt Lake City, Utah 84116 by its undersigned officer, makes this location of the CE166 Lode Mining Claim, in La Paz County, Arizona.

The general course of the claim is from the Northeast to Southwest, and said claim is within the:

<u>Quarter</u>	<u>Section</u>	<u>Township</u>	<u>Range</u>
NE	10	2N	11W
SE	10	2N	11W
SW	10	2N	11W

G&SRM, La Paz County, Arizona.

This claim is 1500 feet in length and 600 feet in width. This Notice of Location is posted on the centerline of the claim. The claim runs from the location monument on which this notice is posted 50 feet in a northeasterly direction to the Northeast end line and 1450 feet in a southwesterly direction to the Southwest end line. The claim boundaries are marked by six monuments, one at each corner and one at the center of each endline. The location monument on which this notice is posted is situated within Section 10, Township 2N, Range 11W, G&SRM, La Paz County, Arizona and is approximately 19172 feet East and 13667 feet South from the SE corner of Section 25, Township 3 North, Range 12 West, G&SRM, La Paz County, Arizona.

The undersigned claims the ground as depicted on the map that is attached to a copy of this Notice of Location filed in the office of the County Recorder, La Paz County, Arizona.

The claim has been monumented in accordance with State and Federal law. Corner, end centers and location monuments are posts, 1-1/2" x 1-1/2" x 5' projecting at least 4' above the ground.

Located, dated and posted on the ground the 6th day of September, 2015.

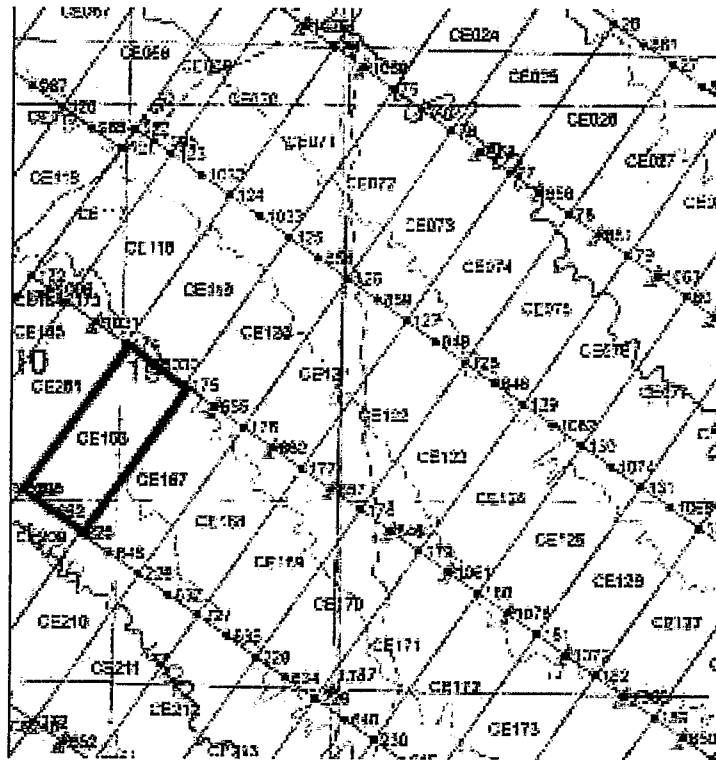
KENNECOTT EXPLORATION COMPANY



By: Erik Best, its Operating Officer

AMC 434166

Lode Mining Claim Map of the **CE166** Lode Claim,
attached to and made a part of the Location Notice.



RECEIVED
BLM ARIZONA OFFICE
2015 OCT 21 P 2:09
PHOENIX, ARIZONA

The scale is generally 1" = 2000". GN ↑

The Claim is located in: Section(s) 10, T2N, R11W, G&SRM, La Paz County, Arizona.

TIE: The Location Monument of this claim is approximately 19172 feet East and 13667 feet South from the SE corner of Section 25, T3N, R12W, G&SRM, La Paz County, Arizona. The claim is 1500' long x 600' wide. The bearing for the claim block is N 35°E and S 55°E.

Monuments are 1-1/2" x 1-1/2" x 5' wood posts projecting at least four feet above the ground. Location monuments are generally set 50' inside the Northeast or Southwest endline along the center of each claim unless otherwise depicted.

AMC434166

When recorded return to:
Kennecott Exploration Company
224 North 2200 West
Salt Lake City, UT 84116
Attn: Land Department

RECEIVED
BLM AZ STATE OFFICE
2015 OCT 21 P 2:09
PHOENIX, ARIZONA

ARIZONA NOTICE OF LOCATION
(LODE CLAIM)

NOTICE IS HEREBY GIVEN THAT KENNECOTT EXPLORATION COMPANY, whose mailing address is 224 North 2200 West, Salt Lake City, Utah 84116 by its undersigned officer, makes this location of the CE167 Lode Mining Claim, in La Paz County, Arizona.

The general course of the claim is from the Northeast to Southwest, and said claim is within the:

<u>Quarter</u>	<u>Section</u>	<u>Township</u>	<u>Range</u>
SE	10	2N	11W

G&SRM, La Paz County, Arizona.

This claim is 1500 feet in length and 600 feet in width. This Notice of Location is posted on the centerline of the claim. The claim runs from the location monument on which this notice is posted 50 feet in a northeasterly direction to the Northeast end line and 1450 feet in a southwesterly direction to the Southwest end line. The claim boundaries are marked by six monuments, one at each corner and one at the center of each endline. The location monument on which this notice is posted is situated within Section 10, Township 2N, Range 11W, G&SRM, La Paz County, Arizona and is approximately 19661 feet East and 14009 feet South from the SE corner of Section 25, Township 3 North, Range 12 West, G&SRM, La Paz County, Arizona.

The undersigned claims the ground as depicted on the map that is attached to a copy of this Notice of Location filed in the office of the County Recorder, La Paz County, Arizona.

The claim has been monumented in accordance with State and Federal law. Corner, end centers and location monuments are posts, 1-1/2" x 1-1/2" x 5' projecting at least 4' above the ground.

Located, dated and posted on the ground the 6th day of September, 2015.

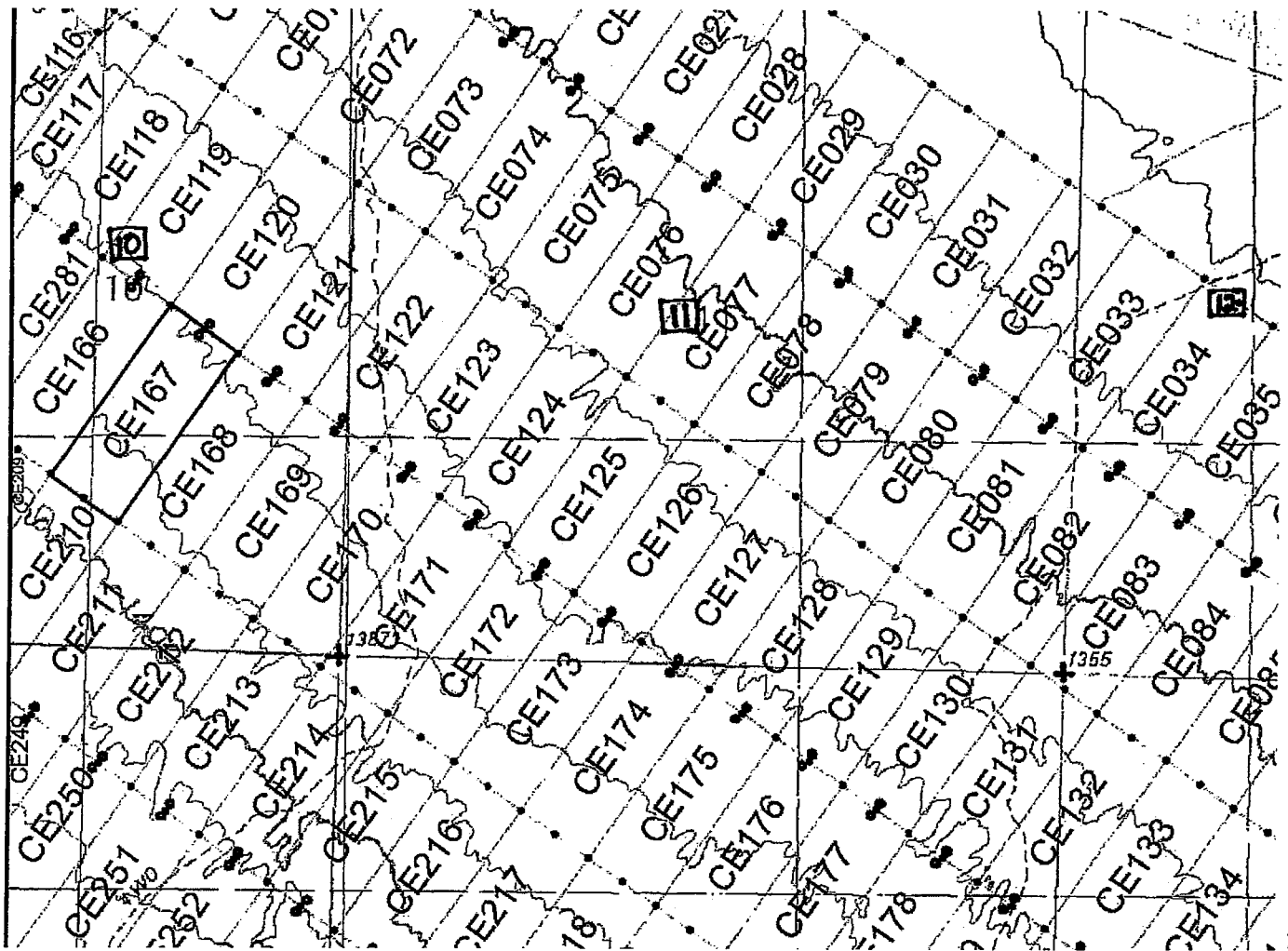
KENNECOTT EXPLORATION COMPANY



By: Erik Best, its Operating Officer

AHC4341671

Lode Mining Claim Map of the **CE167** Lode Claim,
attached to and made a part of the Location Notice.



The scale is generally 1" = 2000". GN ↑

The Claim is located in: Section(s) 10, T2N, R11W, G&SRM, La Paz County, Arizona.

TIE: The Location Monument of this claim is approximately 19661 feet East and 14009 feet South from the SE corner of Section 25, T3N, R12W, G&SRM, La Paz County, Arizona. The claim is 1500' long x 600' wide. The bearing for the claim block is N 35°E and S 55°E.

Monuments are 1-1/2" x 1-1/2" x 5' wood posts projecting at least four feet above the ground. Location monuments are generally set 50' inside the Northeast or Southwest endline along the center of each claim unless otherwise depicted.

PHOENIX, ARIZONA
 2015 OCT 21 PD 2:10
 BLM/ARIZONA

AMC434167

When recorded return to:
Kennecott Exploration Company
224 North 2200 West
Salt Lake City, UT 84116
Attn: Land Department

RECEIVED
BLM AZ STATE OFFICE
2015 OCT 21 P 2:10
PHOENIX, ARIZONA

ARIZONA NOTICE OF LOCATION
(LODE CLAIM)

NOTICE IS HEREBY GIVEN THAT KENNECOTT EXPLORATION COMPANY, whose mailing address is 224 North 2200 West, Salt Lake City, Utah 84116 by its undersigned officer, makes this location of the CE168 Lode Mining Claim, in La Paz County, Arizona.

The general course of the claim is from the Northeast to Southwest, and said claim is within the:

<u>Quarter</u>	<u>Section</u>	<u>Township</u>	<u>Range</u>
SE	10	2N	11W

G&SRM, La Paz County, Arizona.

This claim is 1500 feet in length and 600 feet in width. This Notice of Location is posted on the centerline of the claim. The claim runs from the location monument on which this notice is posted 50 feet in a northeasterly direction to the Northeast end line and 1450 feet in a southwesterly direction to the Southwest end line. The claim boundaries are marked by six monuments, one at each corner and one at the center of each endline. The location monument on which this notice is posted is situated within Section 10, Township 2N, Range 11W, G&SRM, La Paz County, Arizona and is approximately 20149 feet East and 14352 feet South from the SE corner of Section 25, Township 3 North, Range 12 West, G&SRM, La Paz County, Arizona.

The undersigned claims the ground as depicted on the map that is attached to a copy of this Notice of Location filed in the office of the County Recorder, La Paz County, Arizona.

The claim has been monumented in accordance with State and Federal law. Corner, end centers and location monuments are posts, 1-1/2" x 1-1/2" x 5' projecting at least 4' above the ground.

Located, dated and posted on the ground the 6th day of September, 2015.

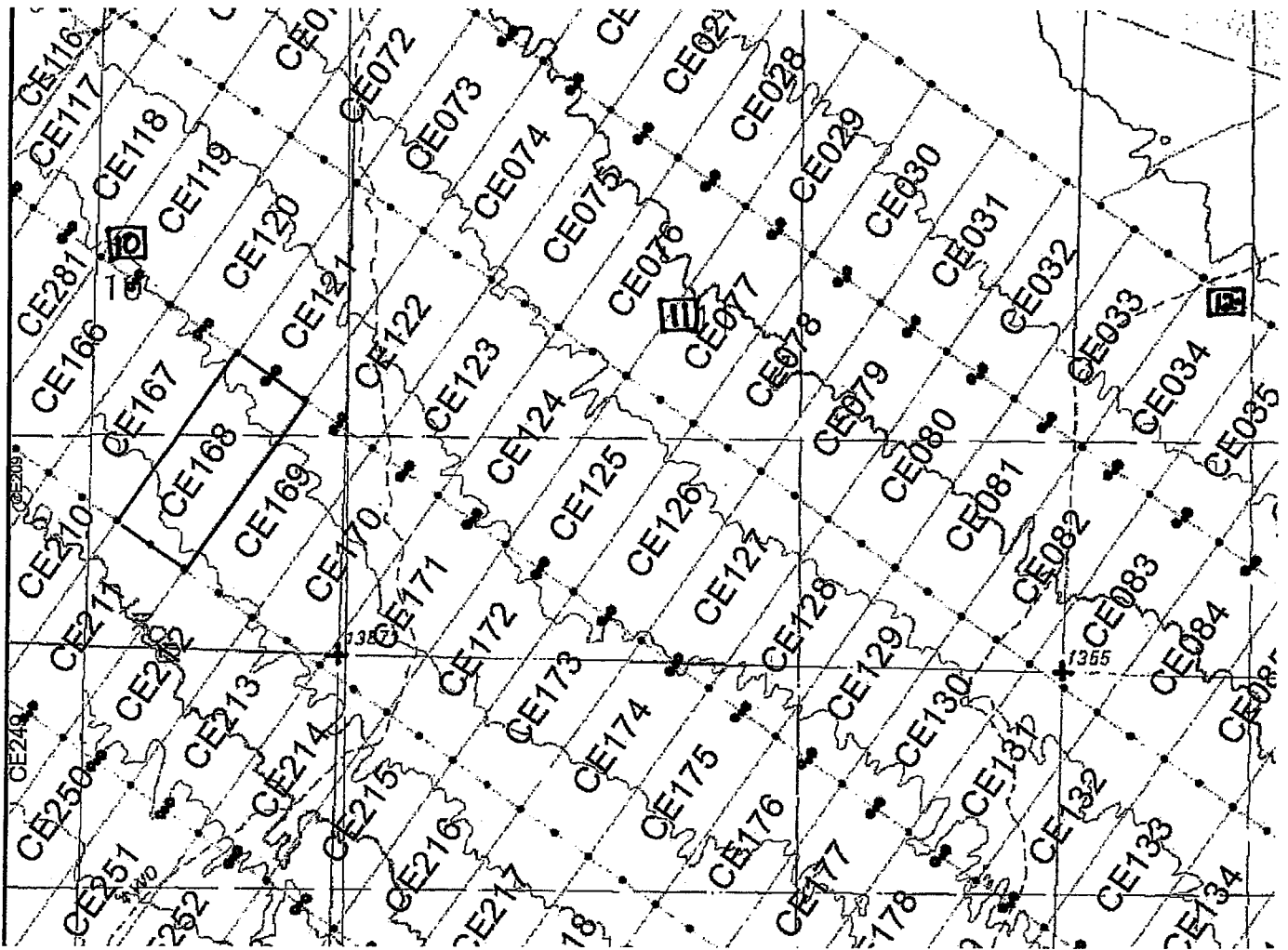
KENNECOTT EXPLORATION COMPANY



By: Erik Best, its Operating Officer

AMC434168

Lode Mining Claim Map of the **CE168** Lode Claim,
attached to and made a part of the Location Notice.



The scale is generally 1" = 2000". GN ↑

The Claim is located in: Section(s) 10, T2N, R11W, G&SRM, La Paz County, Arizona.

TIE: The Location Monument of this claim is approximately 20149 feet East and 14352 feet South from the SE corner of Section 25, T3N, R12W, G&SRM, La Paz County, Arizona. The claim is 1500' long x 600' wide. The bearing for the claim block is N 35°E and S 55°E.

Monuments are 1-1/2" x 1-1/2" x 5' wood posts projecting at least four feet above the ground. Location monuments are generally set 50' inside the Northeast or Southwest endline along the center of each claim unless otherwise depicted.

BLM / ARIZONA
 2015 OCT 21 P 2 H
 PHOENIX ARIZONA

AN0434168

When recorded return to:
Kennecott Exploration Company
224 North 2200 West
Salt Lake City, UT 84116
Attn: Land Department

RECEIVED
BLM AZ STATE OFFICE
2015 OCT 21 P 2:11
PHOENIX, ARIZONA

ARIZONA NOTICE OF LOCATION
(LODE CLAIM)

NOTICE IS HEREBY GIVEN THAT KENNECOTT EXPLORATION COMPANY, whose mailing address is 224 North 2200 West, Salt Lake City, Utah 84116 by its undersigned officer, makes this location of the CE169 Lode Mining Claim, in La Paz County, Arizona.

The general course of the claim is from the Northeast to Southwest, and said claim is within the:

<u>Quarter</u>	<u>Section</u>	<u>Township</u>	<u>Range</u>
SE	10	2N	11W
SW	11	2N	11W

G&SRM, La Paz County, Arizona.


This claim is 1500 feet in length and 600 feet in width. This Notice of Location is posted on the centerline of the claim. The claim runs from the location monument on which this notice is posted 50 feet in a northeasterly direction to the Northeast end line and 1450 feet in a southwesterly direction to the Southwest end line. The claim boundaries are marked by six monuments, one at each corner and one at the center of each endline. The location monument on which this notice is posted is situated within Section 10, Township 2N, Range 11W, G&SRM, La Paz County, Arizona and is approximately 20644 feet East and 14698 feet South from the SE corner of Section 25, Township 3 North, Range 12 West, G&SRM, La Paz County, Arizona.

The undersigned claims the ground as depicted on the map that is attached to a copy of this Notice of Location filed in the office of the County Recorder, La Paz County, Arizona.

The claim has been monumented in accordance with State and Federal law. Corner, end centers and location monuments are posts, 1-1/2" x 1-1/2" x 5' projecting at least 4' above the ground.

Located, dated and posted on the ground the 5th day of September, 2015.

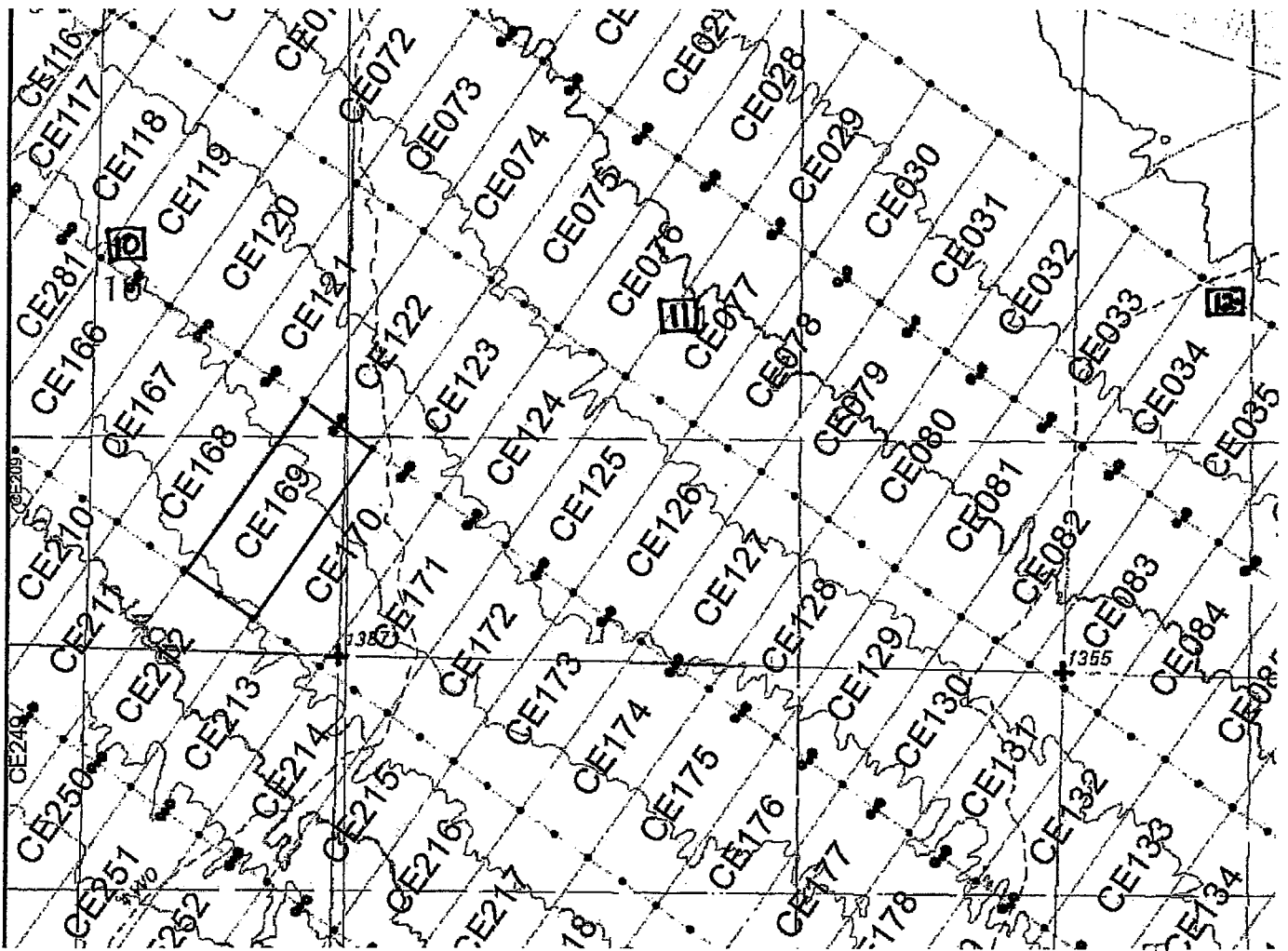
KENNECOTT EXPLORATION COMPANY



By: Erik Best, its Operating Officer

AMC 434169

Lode Mining Claim Map of the **CE169** Lode Claim,
attached to and made a part of the Location Notice.



The scale is generally 1" = 2000". GN ↑

The Claim is located in: Section(s) 10, 11, T2N, R11W, G&SRM, La Paz County, Arizona.

TIE: The Location Monument of this claim is approximately 20644 feet East and 14698 feet South from the SE corner of Section 25, T3N, R12W, G&SRM, La Paz County, Arizona. The claim is 1500' long x 600' wide. The bearing for the claim block is N 35°E and S 55°E.

Monuments are 1-1/2" x 1-1/2" x 5' wood posts projecting at least four feet above the ground. Location monuments are generally set 50' inside the Northeast or Southwest endline along the center of each claim unless otherwise depicted.

RECEIVED
BLM AZ STATE OFFICE
PHOENIX, ARIZONA
2015 OCT 21 P 11

AMC434169

When recorded return to:
Kennecott Exploration Company
224 North 2200 West
Salt Lake City, UT 84116
Attn: Land Department

RECEIVED
BLM AZ STATE OFFICE
2015 OCT 21 P 2:11
PHOENIX, ARIZONA

ARIZONA NOTICE OF LOCATION
(LODE CLAIM)

NOTICE IS HEREBY GIVEN THAT KENNECOTT EXPLORATION COMPANY, whose mailing address is 224 North 2200 West, Salt Lake City, Utah 84116 by its undersigned officer, makes this location of the CE170 Lode Mining Claim, in La Paz County, Arizona.

The general course of the claim is from the Northeast to Southwest, and said claim is within the:

<u>Quarter</u>	<u>Section</u>	<u>Township</u>	<u>Range</u>
SE	10	2N	11W
SW	11	2N	11W
NE	15	2N	11W

G&SRM, La Paz County, Arizona.

This claim is 1500 feet in length and 600 feet in width. This Notice of Location is posted on the centerline of the claim. The claim runs from the location monument on which this notice is posted 50 feet in a northeasterly direction to the Northeast end line and 1450 feet in a southwesterly direction to the Southwest end line. The claim boundaries are marked by six monuments, one at each corner and one at the center of each endline. The location monument on which this notice is posted is situated within Section 11, Township 2N, Range 11W, G&SRM, La Paz County, Arizona and is approximately 21132 feet East and 15040 feet South from the SE corner of Section 25, Township 3 North, Range 12 West, G&SRM, La Paz County, Arizona.

The undersigned claims the ground as depicted on the map that is attached to a copy of this Notice of Location filed in the office of the County Recorder, La Paz County, Arizona.

The claim has been monumented in accordance with State and Federal law. Corner, end centers and location monuments are posts, 1-1/2" x 1-1/2" x 5' projecting at least 4' above the ground.

Located, dated and posted on the ground the 5th day of September, 2015.

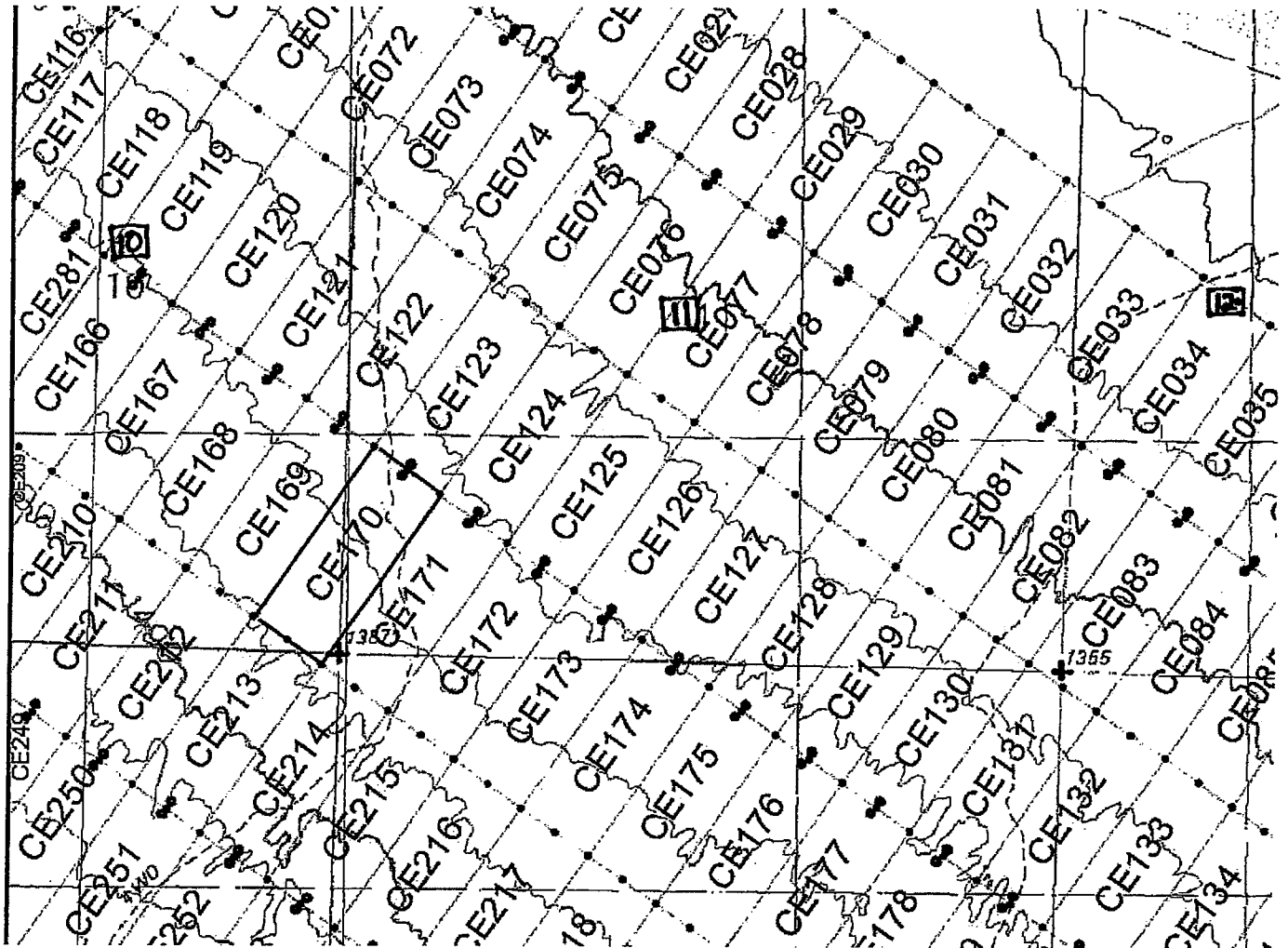
KENNECOTT EXPLORATION COMPANY



By: Erik Best, its Operating Officer

AMC434170

Lode Mining Claim Map of the **CE170** Lode Claim,
attached to and made a part of the Location Notice.



The scale is generally 1" = 2000". GN ↑

The Claim is located in: Section(s) 10, 11, 15, T2N, R11W, G&SRM, La Paz County, Arizona.

TIE: The Location Monument of this claim is approximately 21132 feet East and 15040 feet South from the SE corner of Section 25, T3N, R12W, G&SRM, La Paz County, Arizona. The claim is 1500' long x 600' wide. The bearing for the claim block is N 35°E and S 55°E.

Monuments are 1-1/2" x 1-1/2" x 5' wood posts projecting at least four feet above the ground. Location monuments are generally set 50' inside the Northeast or Southwest endline along the center of each claim unless otherwise depicted.

RECEIVED
 BLM ARIZONA DISTRICT OFFICE
 PHOENIX, ARIZONA
 2015 OCT 21 2:11 PM

AMC 434170

When recorded return to:
Kennecott Exploration Company
224 North 2200 West
Salt Lake City, UT 84116
Attn: Land Department

RECEIVED
BLM/AZ STATE OFFICE
2015 OCT 21 P 2:11
PHOENIX, ARIZONA

ARIZONA NOTICE OF LOCATION
(LODE CLAIM)

NOTICE IS HEREBY GIVEN THAT KENNECOTT EXPLORATION COMPANY, whose mailing address is 224 North 2200 West, Salt Lake City, Utah 84116 by its undersigned officer, makes this location of the CE171 Lode Mining Claim, in La Paz County, Arizona.

The general course of the claim is from the Northeast to Southwest, and said claim is within the:

<u>Quarter</u>	<u>Section</u>	<u>Township</u>	<u>Range</u>
SE	10	2N	11W
SW	11	2N	11W
NW	14	2N	11W
NE	15	2N	11W

G&SRM, La Paz County, Arizona.

This claim is 1500 feet in length and 600 feet in width. This Notice of Location is posted on the centerline of the claim. The claim runs from the location monument on which this notice is posted 50 feet in a northeasterly direction to the Northeast end line and 1450 feet in a southwesterly direction to the Southwest end line. The claim boundaries are marked by six monuments, one at each corner and one at the center of each endline. The location monument on which this notice is posted is situated within Section 11, Township 2N, Range 11W, G&SRM, La Paz County, Arizona and is approximately 21614 feet East and 15378 feet South from the SE corner of Section 25, Township 3 North, Range 12 West, G&SRM, La Paz County, Arizona.

The undersigned claims the ground as depicted on the map that is attached to a copy of this Notice of Location filed in the office of the County Recorder, La Paz County, Arizona.

The claim has been monumented in accordance with State and Federal law. Corner, end centers and location monuments are posts, 1-1/2" x 1-1/2" x 5' projecting at least 4' above the ground.

Located, dated and posted on the ground the 5th day of September, 2015.

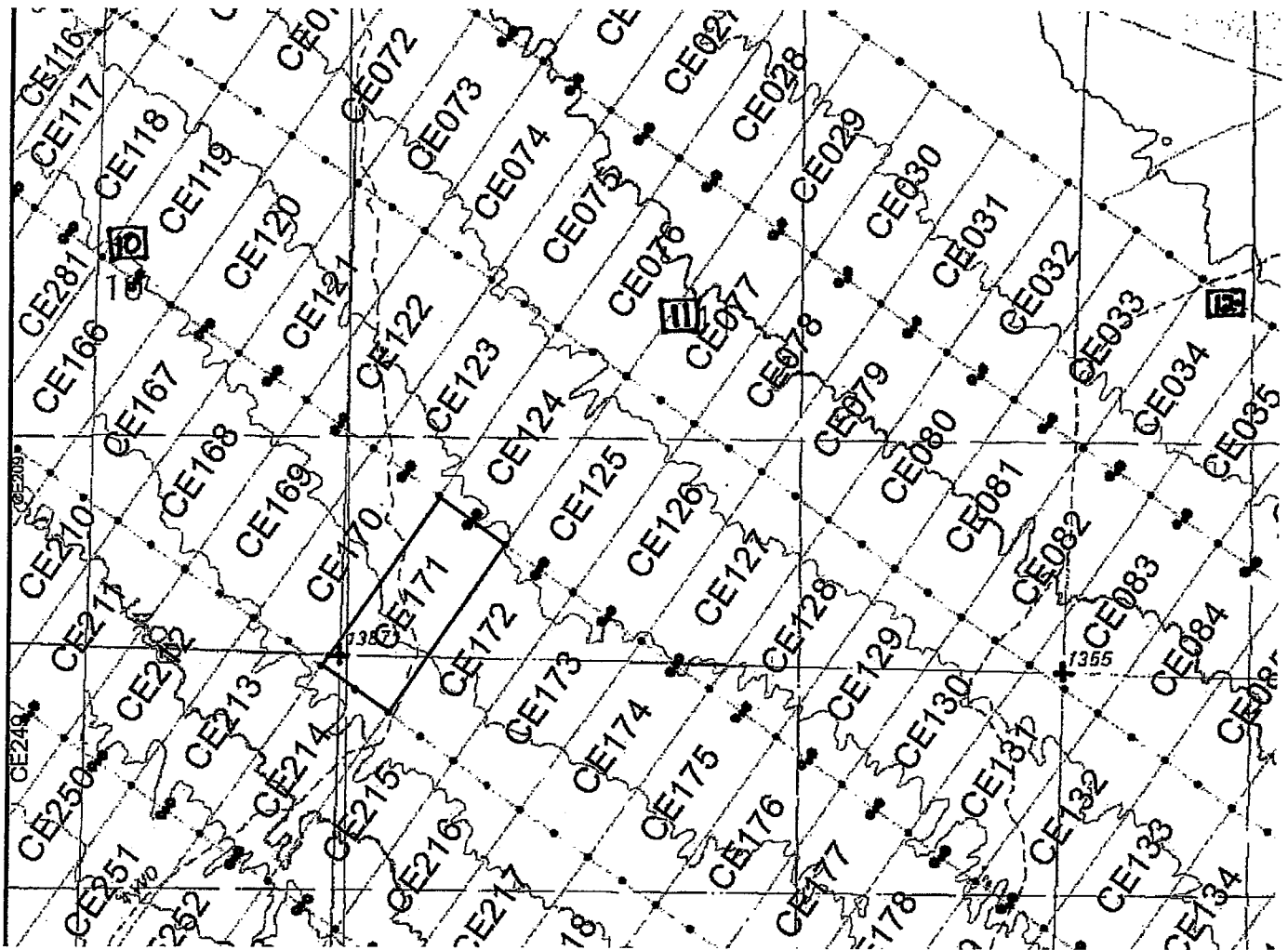
KENNECOTT EXPLORATION COMPANY



By: Erik Best, its Operating Officer

AMC 434171

Lode Mining Claim Map of the **CE171** Lode Claim,
attached to and made a part of the Location Notice.



The scale is generally 1" = 2000". GN ↑

The Claim is located in: Section(s) 10, 11, 14, 15, T2N, R11W, G&SRM, La Paz County, Arizona

TIE: The Location Monument of this claim is approximately 21614 feet East and 15378 feet South from the SE corner of Section 25, T3N, R12W, G&SRM, La Paz County, Arizona. The claim is 1500' long x 600' wide. The bearing for the claim block is N 35°E and S 55°E.

Monuments are 1-1/2" x 1-1/2" x 5' wood posts projecting at least four feet above the ground. Location monuments are generally set 50' inside the Northeast or Southwest endline along the center of each claim unless otherwise depicted.

PHOTOGRAPHIC COPY

2015 OCT 20 2:11

BIRMINGHAM

AMC4341711

When recorded return to:
Kennecott Exploration Company
224 North 2200 West
Salt Lake City, UT 84116
Attn: Land Department

RECEIVED
BLM AZ STATE OFFICE
2015 OCT 21 P 2:11
PHOENIX, ARIZONA

ARIZONA NOTICE OF LOCATION
(LODE CLAIM)

NOTICE IS HEREBY GIVEN THAT KENNECOTT EXPLORATION COMPANY, whose mailing address is 224 North 2200 West, Salt Lake City, Utah 84116 by its undersigned officer, makes this location of the CE172 Lode Mining Claim, in La Paz County, Arizona.

The general course of the claim is from the Northeast to Southwest, and said claim is within the:

<u>Quarter</u>	<u>Section</u>	<u>Township</u>	<u>Range</u>
SW	11	2N	11W
NW	14	2N	11W

G&SRM, La Paz County, Arizona.

This claim is 1500 feet in length and 600 feet in width. This Notice of Location is posted on the centerline of the claim. The claim runs from the location monument on which this notice is posted 50 feet in a northeasterly direction to the Northeast end line and 1450 feet in a southwesterly direction to the Southwest end line. The claim boundaries are marked by six monuments, one at each corner and one at the center of each endline. The location monument on which this notice is posted is situated within Section 11, Township 2N, Range 11W, G&SRM, La Paz County, Arizona and is approximately 22120 feet East and 15733 feet South from the SE corner of Section 25, Township 3 North, Range 12 West, G&SRM, La Paz County, Arizona.

The undersigned claims the ground as depicted on the map that is attached to a copy of this Notice of Location filed in the office of the County Recorder, La Paz County, Arizona.

The claim has been monumented in accordance with State and Federal law. Corner, end centers and location monuments are posts, 1-1/2" x 1-1/2" x 5' projecting at least 4' above the ground.

Located, dated and posted on the ground the 5th day of September, 2015.

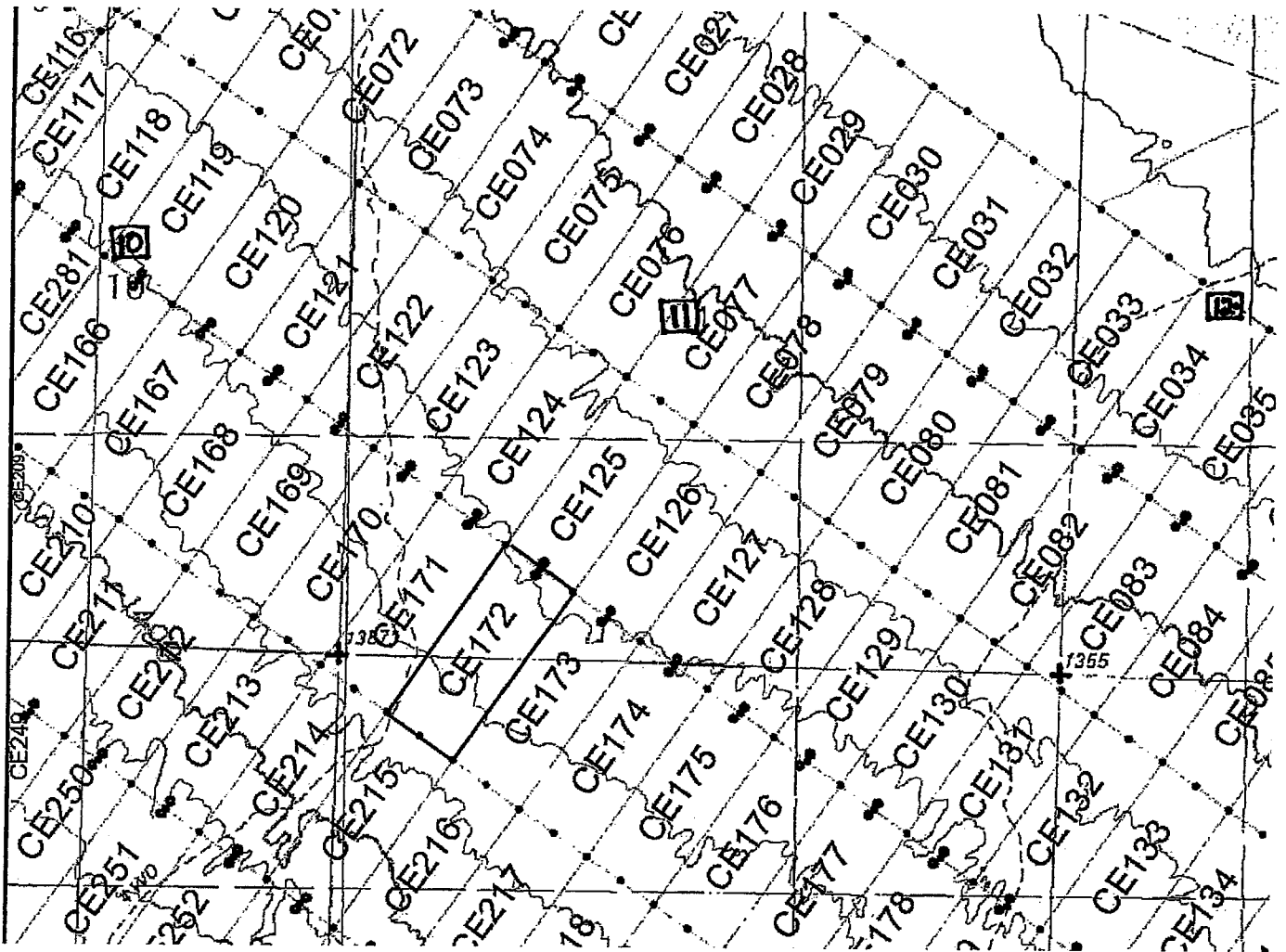
KENNECOTT EXPLORATION COMPANY



By: Erik Best, its Operating Officer

AMC 434172

Lode Mining Claim Map of the **CE172** Lode Claim,
attached to and made a part of the Location Notice.



The scale is generally 1" = 2000". GN ↑

The Claim is located in: Section(s) 11, 14, T2N, R11W, G&SRM, La Paz County, Arizona.

TIE: The Location Monument of this claim is approximately 22120 feet East and 15733 feet South from the SE corner of Section 25, T3N, R12W, G&SRM, La Paz County, Arizona. The claim is 1500' long x 600' wide. The bearing for the claim block is N 35°E and S 55°E.

Monuments are 1-1/2" x 1-1/2" x 5' wood posts projecting at least four feet above the ground. Location monuments are generally set 50' inside the Northeast or Southwest endline along the center of each claim unless otherwise depicted.

PHOTOGRAPHY, ARIZONA
2010 OCT 21 11:11
SUNNY, AZ

AMC434172

When recorded return to:
Kennecott Exploration Company
224 North 2200 West
Salt Lake City, UT 84116
Attn: Land Department

RECEIVED
BLM A7 STATE OFFICE
2015 OCT 21 P 2:11
PHOENIX, ARIZONA

ARIZONA NOTICE OF LOCATION
(LODE CLAIM)

NOTICE IS HEREBY GIVEN THAT KENNECOTT EXPLORATION COMPANY, whose mailing address is 224 North 2200 West, Salt Lake City, Utah 84116 by its undersigned officer, makes this location of the CE173 Lode Mining Claim, in La Paz County, Arizona.

The general course of the claim is from the Northeast to Southwest, and said claim is within the:

<u>Quarter</u>	<u>Section</u>	<u>Township</u>	<u>Range</u>
SW	11	2N	11W
NW	14	2N	11W

G&SRM, La Paz County, Arizona.

This claim is 1500 feet in length and 600 feet in width. This Notice of Location is posted on the centerline of the claim. The claim runs from the location monument on which this notice is posted 50 feet in a northeasterly direction to the Northeast end line and 1450 feet in a southwesterly direction to the Southwest end line. The claim boundaries are marked by six monuments, one at each corner and one at the center of each endline. The location monument on which this notice is posted is situated within Section 11, Township 2N, Range 11W, G&SRM, La Paz County, Arizona and is approximately 22598 feet East and 16068 feet South from the SE corner of Section 25, Township 3 North, Range 12 West, G&SRM, La Paz County, Arizona.

The undersigned claims the ground as depicted on the map that is attached to a copy of this Notice of Location filed in the office of the County Recorder, La Paz County, Arizona.

The claim has been monumented in accordance with State and Federal law. Corner, end centers and location monuments are posts, 1-1/2" x 1-1/2" x 5' projecting at least 4' above the ground.

Located, dated and posted on the ground the 5th day of September, 2015.

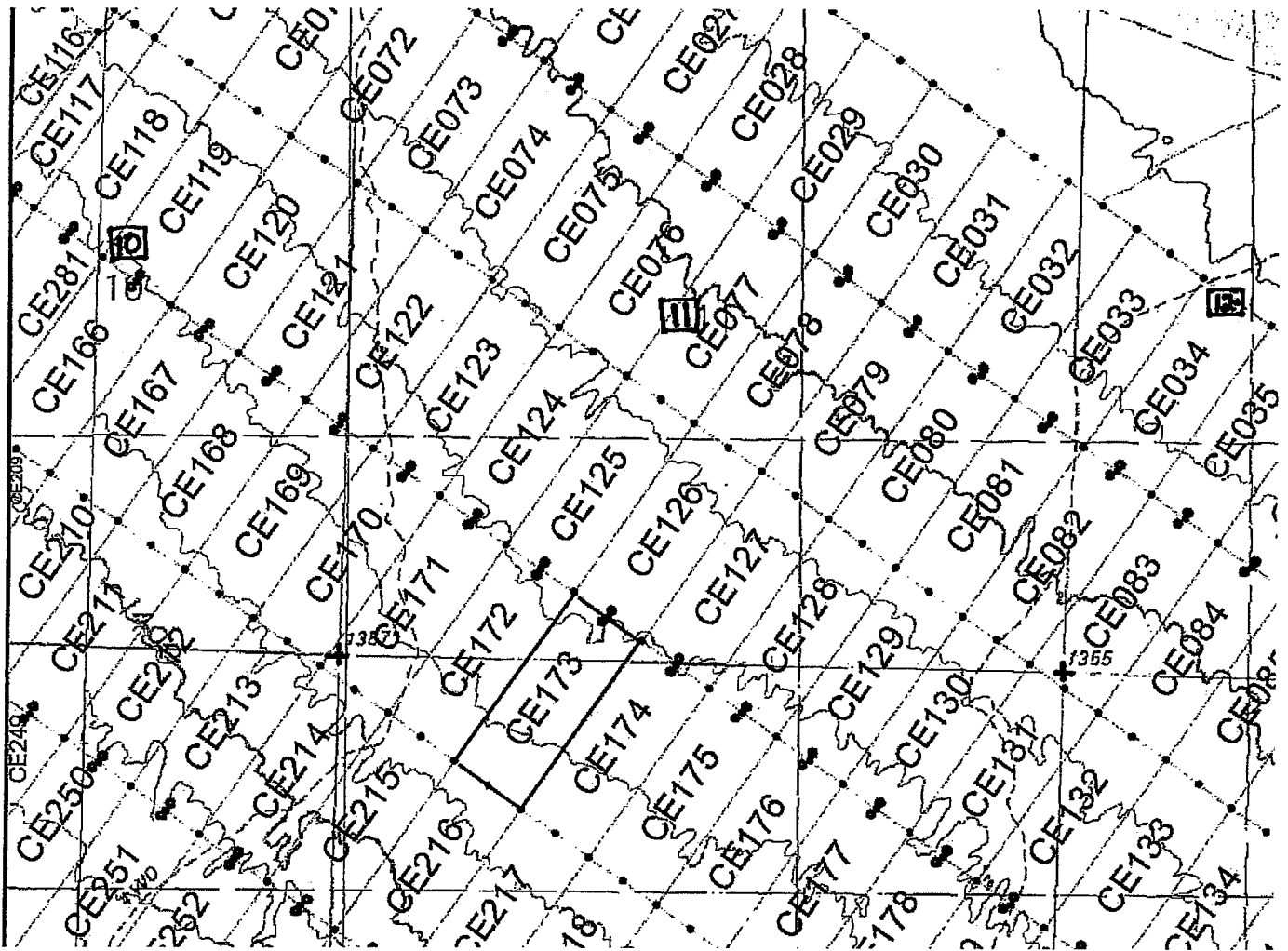
KENNECOTT EXPLORATION COMPANY



By: Erik Best, its Operating Officer

ANC434173

Lode Mining Claim Map of the **CE173** Lode Claim,
attached to and made a part of the Location Notice.



The scale is generally 1" = 2000". GN ↑

The Claim is located in: Section(s) 11, 14, T2N, R11W, G&SRM, La Paz County, Arizona.

TIE: The Location Monument of this claim is approximately 22598 feet East and 16068 feet South from the SE corner of Section 25, T3N, R12W, G&SRM, La Paz County, Arizona. The claim is 1500' long x 600' wide. The bearing for the claim block is N 35°E and S 55°E.

Monuments are 1-1/2" x 1-1/2" x 5' wood posts projecting at least four feet above the ground. Location monuments are generally set 50' inside the Northeast or Southwest endline along the center of each claim unless otherwise depicted.

RECEIVED
BUREAU OF LANDS
PHOENIX, ARIZONA
2015 OCT 21 PM 2:11

AN0434173

When recorded return to:
Kennecott Exploration Company
224 North 2200 West
Salt Lake City, UT 84116
Attn: Land Department

RECEIVED
BLM/ARIZONA OFFICE
2015 OCT 21 P 2:11
PHOENIX, ARIZONA

ARIZONA NOTICE OF LOCATION
(LODE CLAIM)

NOTICE IS HEREBY GIVEN THAT KENNECOTT EXPLORATION COMPANY, whose mailing address is 224 North 2200 West, Salt Lake City, Utah 84116 by its undersigned officer, makes this location of the CE174 Lode Mining Claim, in La Paz County, Arizona.

The general course of the claim is from the Northeast to Southwest, and said claim is within the:

<u>Quarter</u>	<u>Section</u>	<u>Township</u>	<u>Range</u>
SW	11	2N	11W
NW	14	2N	11W

G&SRM, La Paz County, Arizona.

This claim is 1500 feet in length and 600 feet in width. This Notice of Location is posted on the centerline of the claim. The claim runs from the location monument on which this notice is posted 50 feet in a northeasterly direction to the Northeast end line and 1450 feet in a southwesterly direction to the Southwest end line. The claim boundaries are marked by six monuments, one at each corner and one at the center of each endline. The location monument on which this notice is posted is situated within Section 14, Township 2N, Range 11W, G&SRM, La Paz County, Arizona and is approximately 23097 feet East and 16418 feet South from the SE corner of Section 25, Township 3 North, Range 12 West, G&SRM, La Paz County, Arizona.

The undersigned claims the ground as depicted on the map that is attached to a copy of this Notice of Location filed in the office of the County Recorder, La Paz County, Arizona.

The claim has been monumented in accordance with State and Federal law. Corner, end centers and location monuments are posts, 1-1/2" x 1-1/2" x 5' projecting at least 4' above the ground.

Located, dated and posted on the ground the 5th day of September, 2015.

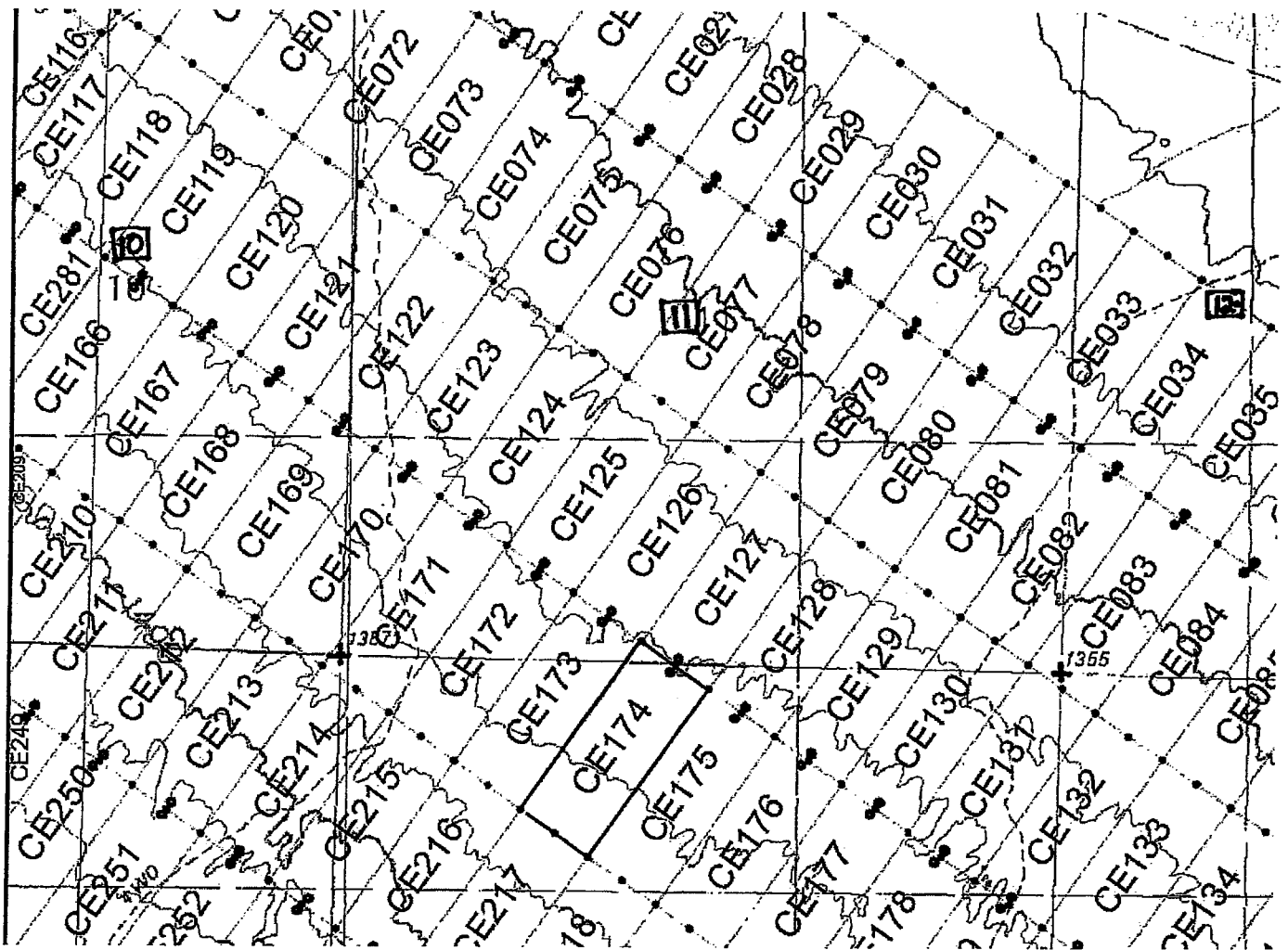
KENNECOTT EXPLORATION COMPANY



By: Erik Best, its Operating Officer

AMC434174

Lode Mining Claim Map of the **CE174** Lode Claim,
attached to and made a part of the Location Notice.



The scale is generally 1" = 2000". GN ↑

The Claim is located in: Section(s) 11, 14, T2N, R11W, G&SRM, La Paz County, Arizona.

TIE: The Location Monument of this claim is approximately 23097 feet East and 16418 feet South from the SE corner of Section 25, T3N, R12W, G&SRM, La Paz County, Arizona. The claim is 1500' long x 600' wide. The bearing for the claim block is N 35°E and S 55°E.

Monuments are 1-1/2" x 1-1/2" x 5' wood posts projecting at least four feet above the ground. Location monuments are generally set 50' inside the Northeast or Southwest endline along the center of each claim unless otherwise depicted.

RECEIVED
BLM/LA PAZ COUNTY OFFICE
2015 OCT 12 P 2:11
PHOENIX, ARIZONA

AMC434174

When recorded return to:
Kennecott Exploration Company
224 North 2200 West
Salt Lake City, UT 84116
Attn: Land Department

RECEIVED
BLM AZ STATE OFFICE
2015 OCT 21 P 2:12
PHOENIX, ARIZONA

ARIZONA NOTICE OF LOCATION
(LODE CLAIM)

NOTICE IS HEREBY GIVEN THAT KENNECOTT EXPLORATION COMPANY, whose mailing address is 224 North 2200 West, Salt Lake City, Utah 84116 by its undersigned officer, makes this location of the CE175 Lode Mining Claim, in La Paz County, Arizona.

The general course of the claim is from the Northeast to Southwest, and said claim is within the:

<u>Quarter</u>	<u>Section</u>	<u>Township</u>	<u>Range</u>
NE	14	2N	11W
NW	14	2N	11W

G&SRM, La Paz County, Arizona.

This claim is 1500 feet in length and 600 feet in width. This Notice of Location is posted on the centerline of the claim. The claim runs from the location monument on which this notice is posted 50 feet in a northeasterly direction to the Northeast end line and 1450 feet in a southwesterly direction to the Southwest end line. The claim boundaries are marked by six monuments, one at each corner and one at the center of each endline. The location monument on which this notice is posted is situated within Section 14, Township 2N, Range 11W, G&SRM, La Paz County, Arizona and is approximately 23581 feet East and 16757 feet South from the SE corner of Section 25, Township 3 North, Range 12 West, G&SRM, La Paz County, Arizona.

The undersigned claims the ground as depicted on the map that is attached to a copy of this Notice of Location filed in the office of the County Recorder, La Paz County, Arizona.

The claim has been monumented in accordance with State and Federal law. Corner, end centers and location monuments are posts, 1-1/2" x 1-1/2" x 5' projecting at least 4' above the ground.

Located, dated and posted on the ground the 5th day of September, 2015.

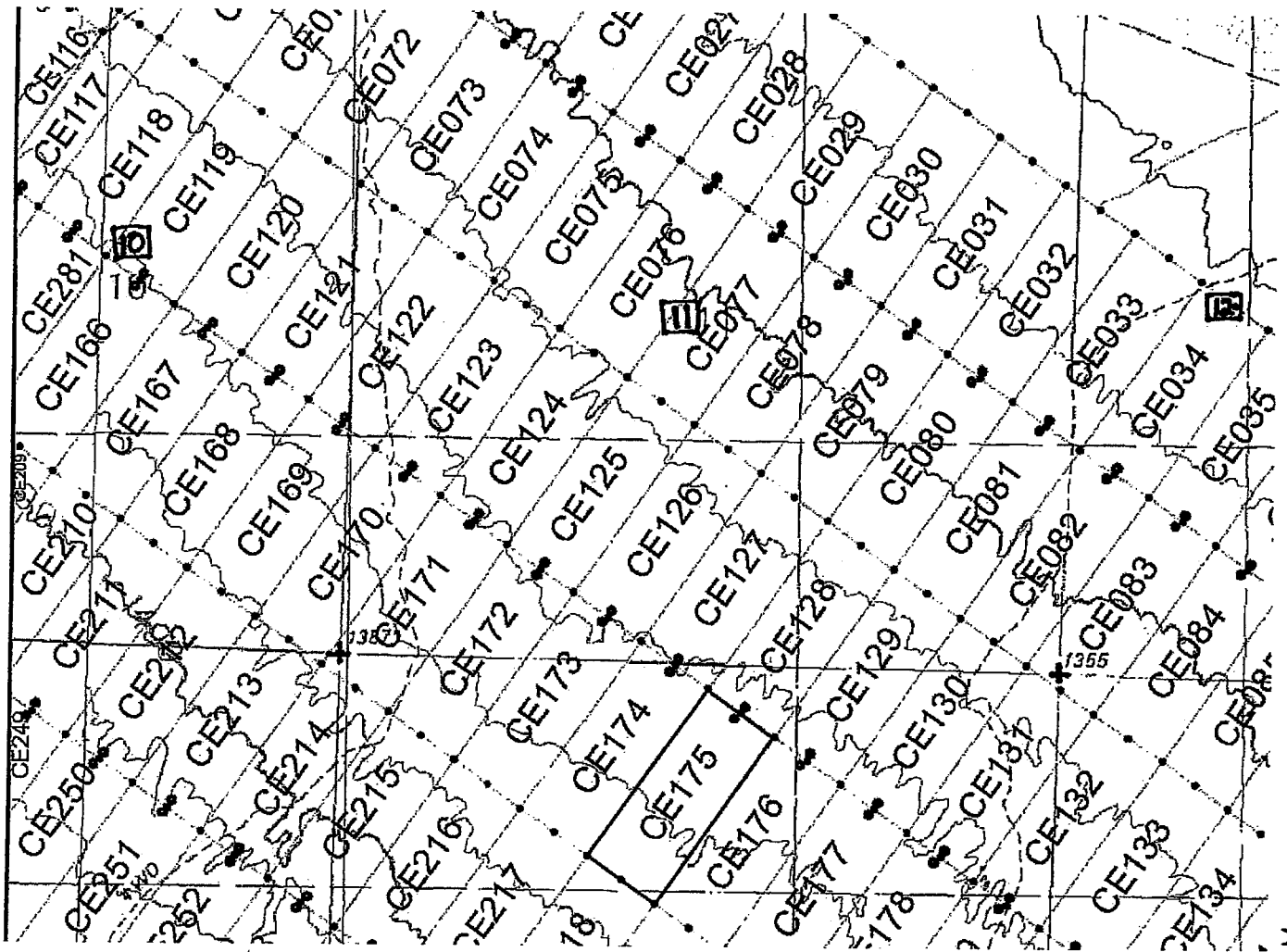
KENNECOTT EXPLORATION COMPANY



By: Erik Best, its Operating Officer

AMC434175

Lode Mining Claim Map of the **CE175** Lode Claim,
attached to and made a part of the Location Notice.



The scale is generally 1" = 2000". GN ↑

The Claim is located in: Section(s) 14, T2N, R11W, G&SRM, La Paz County, Arizona.

TIE: The Location Monument of this claim is approximately 23581 feet East and 16757 feet South from the SE corner of Section 25, T3N, R12W, G&SRM, La Paz County, Arizona. The claim is 1500' long x 600' wide. The bearing for the claim block is N 35°E and S 55°E.

Monuments are 1-1/2" x 1-1/2" x 5' wood posts projecting at least four feet above the ground. Location monuments are generally set 50' inside the Northeast or Southwest endline along the center of each claim unless otherwise depicted.

RECEIVED
BLAND COUNTY OFFICE
2017 OCT 21 12
PHOENIX, ARIZONA

AMC434175

When recorded return to:
Kennecott Exploration Company
224 North 2200 West
Salt Lake City, UT 84116
Attn: Land Department

RECEIVED
BLM AZ STATE OFFICE
2015 OCT 21 P 2:12
PHOENIX, ARIZONA

ARIZONA NOTICE OF LOCATION
(LODE CLAIM)

NOTICE IS HEREBY GIVEN THAT KENNECOTT EXPLORATION COMPANY, whose mailing address is 224 North 2200 West, Salt Lake City, Utah 84116 by its undersigned officer, makes this location of the CE176 Lode Mining Claim, in La Paz County, Arizona.

The general course of the claim is from the Northeast to Southwest, and said claim is within the:

<u>Quarter</u>	<u>Section</u>	<u>Township</u>	<u>Range</u>
NE	14	2N	11W
NW	14	2N	11W

G&SRM, La Paz County, Arizona.

This claim is 1500 feet in length and 600 feet in width. This Notice of Location is posted on the centerline of the claim. The claim runs from the location monument on which this notice is posted 50 feet in a northeasterly direction to the Northeast end line and 1450 feet in a southwesterly direction to the Southwest end line. The claim boundaries are marked by six monuments, one at each corner and one at the center of each endline. The location monument on which this notice is posted is situated within Section 14, Township 2N, Range 11W, G&SRM, La Paz County, Arizona and is approximately 24066 feet East and 17097 feet South from the SE corner of Section 25, Township 3 North, Range 12 West, G&SRM, La Paz County, Arizona.

The undersigned claims the ground as depicted on the map that is attached to a copy of this Notice of Location filed in the office of the County Recorder, La Paz County, Arizona.

The claim has been monumented in accordance with State and Federal law. Corner, end centers and location monuments are posts, 1-1/2" x 1-1/2" x 5' projecting at least 4' above the ground.

Located, dated and posted on the ground the 5th day of September, 2015.

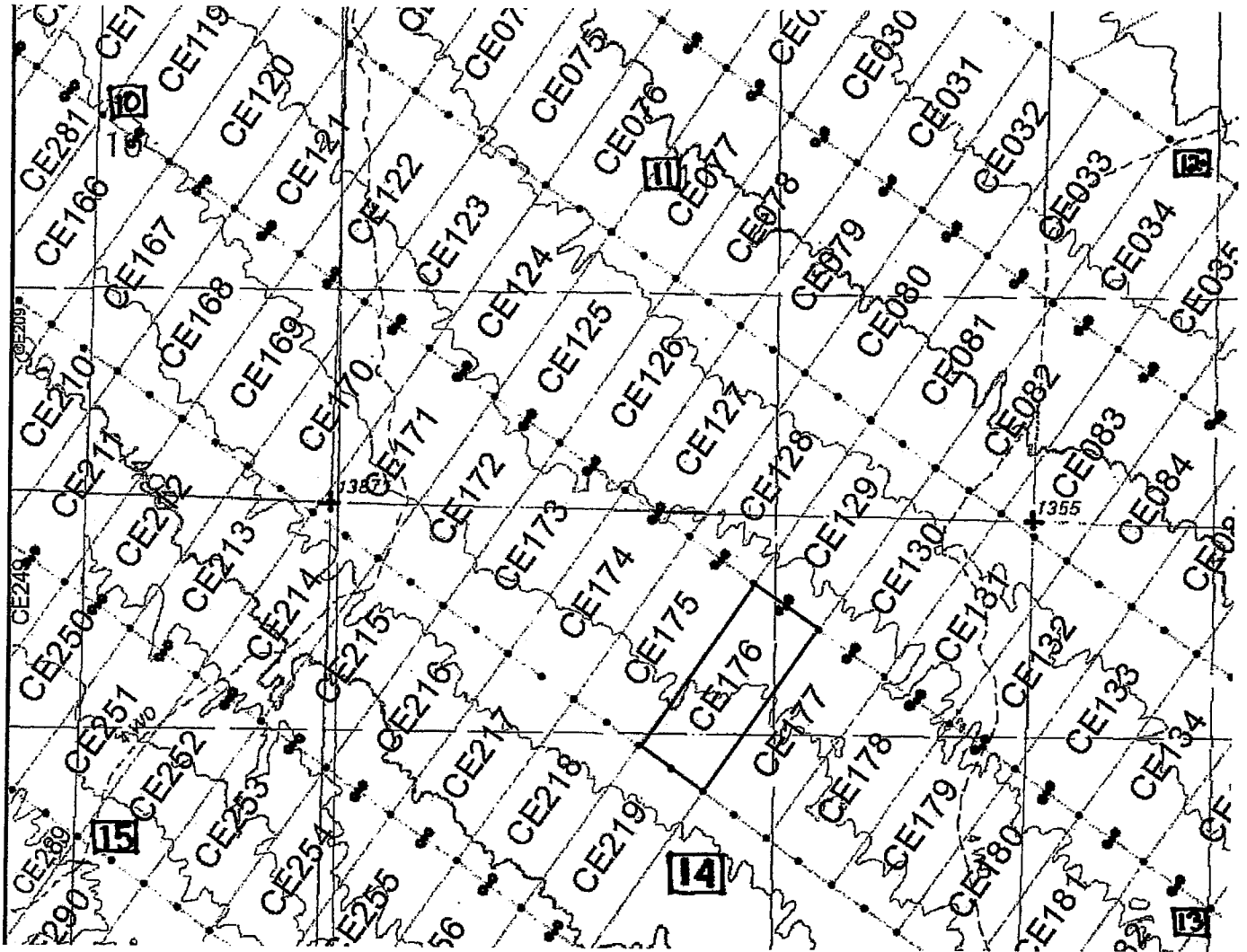
KENNECOTT EXPLORATION COMPANY



By: Erik Best, its Operating Officer

AMC 434176

Lode Mining Claim Map of the CE176 Lode Claim,
attached to and made a part of the Location Notice.



The scale is generally 1" = 2000". GN ↑

The Claim is located in: Section(s) 14, T2N, R11W, G&SRM, La Paz County, Arizona.

TIE: The Location Monument of this claim is approximately 24066 feet East and 17097 feet South from the SE corner of Section 25, T3N, R12W, G&SRM, La Paz County, Arizona. The claim is 1500' long x 600' wide. The bearing for the claim block is N 35°E and S 55°E.

Monuments are 1-1/2" x 1-1/2" x 5' wood posts projecting at least four feet above the ground. Location monuments are generally set 50' inside the Northeast or Southwest endline along the center of each claim unless otherwise depicted.

BLM/ARIZONA
2015 DEC 21 P 2:12
PHOENIX, ARIZONA

AMC434176

When recorded return to:
Kennecott Exploration Company
224 North 2200 West
Salt Lake City, UT 84116
Attn: Land Department

RECEIVED
BLM ALSTAFF OFFICE
2015 OCT 21 P 2:28
PHOENIX, ARIZONA

ARIZONA NOTICE OF LOCATION
(LODE CLAIM)

NOTICE IS HEREBY GIVEN THAT KENNECOTT EXPLORATION COMPANY, whose mailing address is 224 North 2200 West, Salt Lake City, Utah 84116 by its undersigned officer, makes this location of the CE177 Lode Mining Claim, in La Paz County, Arizona.

The general course of the claim is from the Northeast to Southwest, and said claim is within the:

<u>Quarter</u>	<u>Section</u>	<u>Township</u>	<u>Range</u>
NE	14	2N	11W

G&SRM, La Paz County, Arizona.

This claim is 1500 feet in length and 600 feet in width. This Notice of Location is posted on the centerline of the claim. The claim runs from the location monument on which this notice is posted 50 feet in a northeasterly direction to the Northeast end line and 1450 feet in a southwesterly direction to the Southwest end line. The claim boundaries are marked by six monuments, one at each corner and one at the center of each endline. The location monument on which this notice is posted is situated within Section 14, Township 2N, Range 11W, G&SRM, La Paz County, Arizona and is approximately 24571 feet East and 17451 feet South from the SE corner of Section 25, Township 3 North, Range 12 West, G&SRM, La Paz County, Arizona.

The undersigned claims the ground as depicted on the map that is attached to a copy of this Notice of Location filed in the office of the County Recorder, La Paz County, Arizona.

The claim has been monumented in accordance with State and Federal law. Corner, end centers and location monuments are posts, 1-1/2" x 1-1/2" x 5' projecting at least 4' above the ground.

Located, dated and posted on the ground the 5th day of September, 2015.

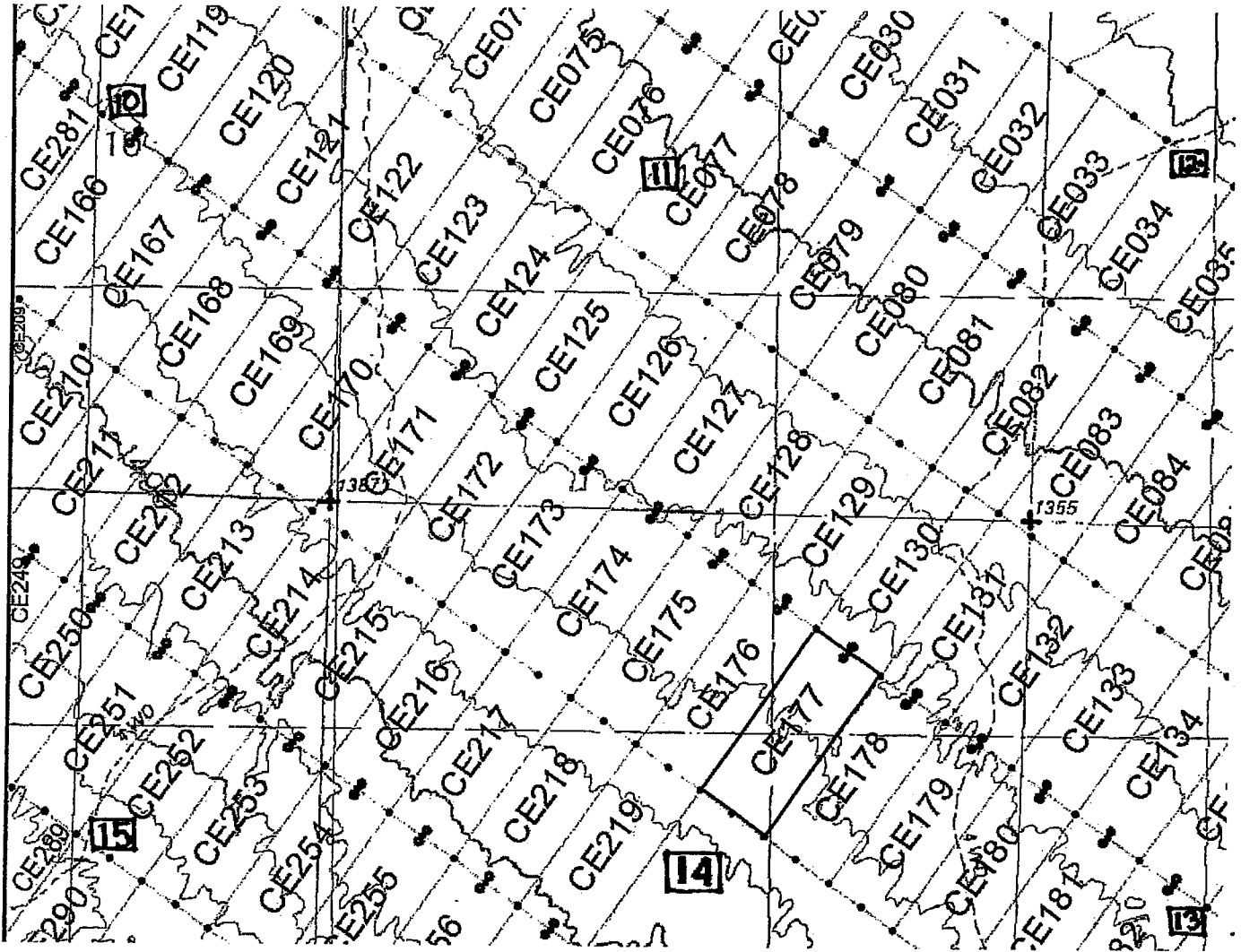
KENNECOTT EXPLORATION COMPANY



By: Erik Best, its Operating Officer

AMC4341771

Lode Mining Claim Map of the CE177 Lode Claim,
attached to and made a part of the Location Notice.



The scale is generally 1" = 2000". GN ↑

The Claim is located in: Section(s) 14, T2N, R11W, G&SRM, La Paz County, Arizona.

TIE: The Location Monument of this claim is approximately 24571 feet East and 17451 feet South from the SE corner of Section 25, T3N, R12W, G&SRM, La Paz County, Arizona. The claim is 1500' long x 600' wide. The bearing for the claim block is N 35°E and S 55°E.

Monuments are 1-1/2" x 1-1/2" x 5' wood posts projecting at least four feet above the ground. Location monuments are generally set 50' inside the Northeast or Southwest endline along the center of each claim unless otherwise depicted.

OCT 21 P 2: 12
 BLM / STATE OFFICE
 P O BOX 177
 TUCSON, ARIZONA

AMC434177

When recorded return to:
Kennecott Exploration Company
224 North 2200 West
Salt Lake City, UT 84116
Attn: Land Department

RECEIVED
BLM AUSTIN OFFICE
2015 OCT 21 P 2:12
PHOENIX, ARIZONA

ARIZONA NOTICE OF LOCATION
(LODE CLAIM)

NOTICE IS HEREBY GIVEN THAT KENNECOTT EXPLORATION COMPANY, whose mailing address is 224 North 2200 West, Salt Lake City, Utah 84116 by its undersigned officer, makes this location of the CE178 Lode Mining Claim, in La Paz County, Arizona.

The general course of the claim is from the Northeast to Southwest, and said claim is within the:

<u>Quarter</u>	<u>Section</u>	<u>Township</u>	<u>Range</u>
NE	14	2N	11W
SE	14	2N	11W

G&SRM, La Paz County, Arizona.

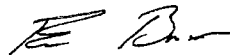
This claim is 1500 feet in length and 600 feet in width. This Notice of Location is posted on the centerline of the claim. The claim runs from the location monument on which this notice is posted 50 feet in a northeasterly direction to the Northeast end line and 1450 feet in a southwesterly direction to the Southwest end line. The claim boundaries are marked by six monuments, one at each corner and one at the center of each endline. The location monument on which this notice is posted is situated within Section 14, Township 2N, Range 11W, G&SRM, La Paz County, Arizona and is approximately 25053 feet East and 17789 feet South from the SE corner of Section 25, Township 3 North, Range 12 West, G&SRM, La Paz County, Arizona.

The undersigned claims the ground as depicted on the map that is attached to a copy of this Notice of Location filed in the office of the County Recorder, La Paz County, Arizona.

The claim has been monumented in accordance with State and Federal law. Corner, end centers and location monuments are posts, 1-1/2" x 1-1/2" x 5' projecting at least 4' above the ground.

Located, dated and posted on the ground the 5th day of September, 2015.

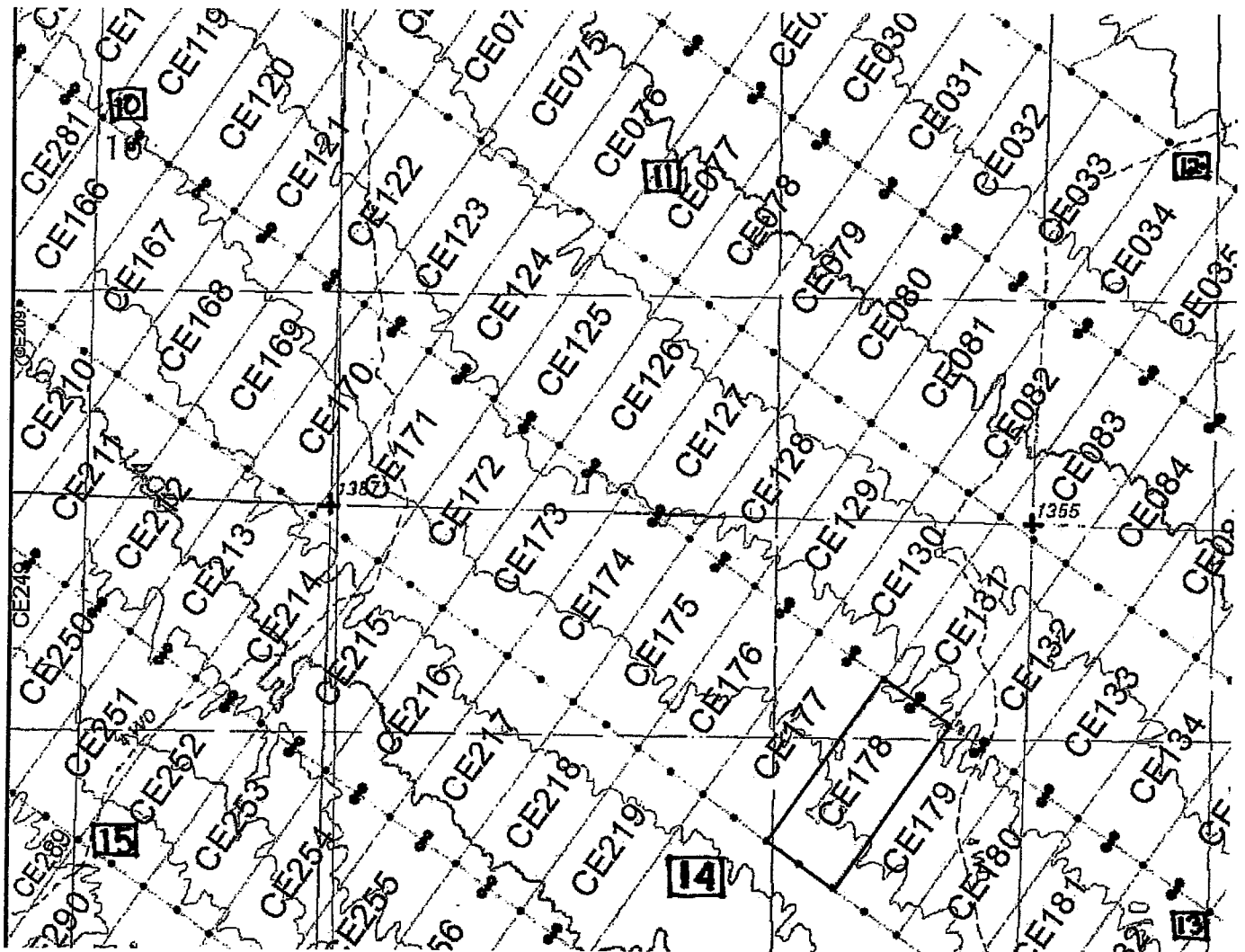
KENNECOTT EXPLORATION COMPANY



By: Erik Best, its Operating Officer

AMC 434178

Lode Mining Claim Map of the **CE178** Lode Claim,
attached to and made a part of the Location Notice.



The scale is generally 1" = 2000". GN ↑

AMC434178

The Claim is located in: Section(s) 14, T2N, R11W, G&SRM, La Paz County, Arizona.

TIE: The Location Monument of this claim is approximately 25053 feet East and 17789 feet South from the SE corner of Section 25, T3N, R12W, G&SRM, La Paz County, Arizona. The claim is 1500' long x 600' wide. The bearing for the claim block is N 35°E and S 55°E.

Monuments are 1-1/2" x 1-1/2" x 5' wood posts projecting at least four feet above the ground. Location monuments are generally set 50' inside the Northeast or Southwest endline along the center of each claim unless otherwise depicted.

RECEIVED
BLM PRIVATE OFFICE
2015 DEC 21 P2:12
PHOENIX, ARIZONA

When recorded return to:
Kennecott Exploration Company
224 North 2200 West
Salt Lake City, UT 84116
Attn: Land Department

RECEIVED
BLM AZ STATE OFFICE
2015 OCT 21 P 2:12
PHOENIX, ARIZONA

ARIZONA NOTICE OF LOCATION
(LODE CLAIM)

NOTICE IS HEREBY GIVEN THAT KENNECOTT EXPLORATION COMPANY, whose mailing address is 224 North 2200 West, Salt Lake City, Utah 84116 by its undersigned officer, makes this location of the CE179 Lode Mining Claim, in La Paz County, Arizona.

The general course of the claim is from the Northeast to Southwest, and said claim is within the:

<u>Quarter</u>	<u>Section</u>	<u>Township</u>	<u>Range</u>
NE	14	2N	11W
SE	14	2N	11W

G&SRM, La Paz County, Arizona.


This claim is 1500 feet in length and 600 feet in width. This Notice of Location is posted on the centerline of the claim. The claim runs from the location monument on which this notice is posted 50 feet in a northeasterly direction to the Northeast end line and 1450 feet in a southwesterly direction to the Southwest end line. The claim boundaries are marked by six monuments, one at each corner and one at the center of each endline. The location monument on which this notice is posted is situated within Section 14, Township 2N, Range 11W, G&SRM, La Paz County, Arizona and is approximately 25538 feet East and 18129 feet South from the SE corner of Section 25, Township 3 North, Range 12 West, G&SRM, La Paz County, Arizona.

The undersigned claims the ground as depicted on the map that is attached to a copy of this Notice of Location filed in the office of the County Recorder, La Paz County, Arizona.

The claim has been monumented in accordance with State and Federal law. Corner, end centers and location monuments are posts, 1-1/2" x 1-1/2" x 5' projecting at least 4' above the ground.

Located, dated and posted on the ground the 5th day of September, 2015.

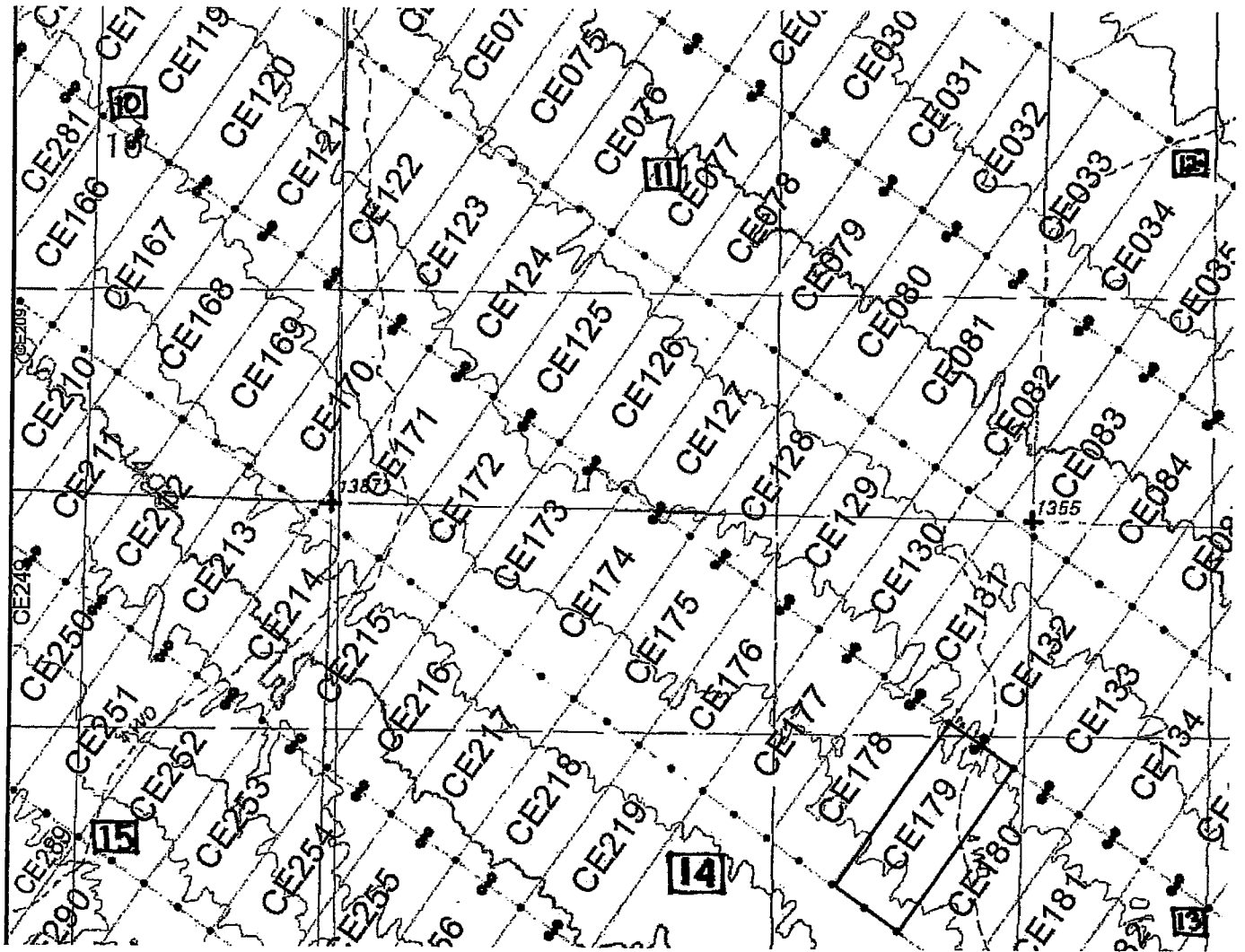
KENNECOTT EXPLORATION COMPANY



By: Erik Best, its Operating Officer

AMC434179

Lode Mining Claim Map of the **CE179** Lode Claim,
attached to and made a part of the Location Notice.



The scale is generally 1" = 2000". GN ↑

The Claim is located in: Section(s) 14, T2N, R11W, G&SRM, La Paz County, Arizona.

TIE: The Location Monument of this claim is approximately 25538 feet East and 18129 feet South from the SE corner of Section 25, T3N, R12W, G&SRM, La Paz County, Arizona. The claim is 1500' long x 600' wide. The bearing for the claim block is N 35°E and S 55°E.

Monuments are 1-1/2" x 1-1/2" x 5' wood posts projecting at least four feet above the ground. Location monuments are generally set 50' inside the Northeast or Southwest endline along the center of each claim unless otherwise depicted.

RECEIVED
BLM AZS DISTRICT OFFICE
2015 OCT 31 P 2:15
PHOENIX, ARIZONA

AMC 434179

When recorded return to:
Kennecott Exploration Company
224 North 2200 West
Salt Lake City, UT 84116
Attn: Land Department

RECEIVED
BLM AZ STATE OFFICE
2015 OCT 21 P 2:12
PHOENIX, ARIZONA

ARIZONA NOTICE OF LOCATION
(LODE CLAIM)

NOTICE IS HEREBY GIVEN THAT KENNECOTT EXPLORATION COMPANY, whose mailing address is 224 North 2200 West, Salt Lake City, Utah 84116 by its undersigned officer, makes this location of the CE180 Lode Mining Claim, in La Paz County, Arizona.

The general course of the claim is from the Northeast to Southwest, and said claim is within the:

<u>Quarter</u>	<u>Section</u>	<u>Township</u>	<u>Range</u>
SW	13	2N	11W
NW	13	2N	11W
NE	14	2N	11W
SE	14	2N	11W

G&SRM, La Paz County, Arizona.


This claim is 1500 feet in length and 600 feet in width. This Notice of Location is posted on the centerline of the claim. The claim runs from the location monument on which this notice is posted 50 feet in a northeasterly direction to the Northeast end line and 1450 feet in a southwesterly direction to the Southwest end line. The claim boundaries are marked by six monuments, one at each corner and one at the center of each endline. The location monument on which this notice is posted is situated within Section 13, Township 2N, Range 11W, G&SRM, La Paz County, Arizona and is approximately 26051 feet East and 18488 feet South from the SE corner of Section 25, Township 3 North, Range 12 West, G&SRM, La Paz County, Arizona.

The undersigned claims the ground as depicted on the map that is attached to a copy of this Notice of Location filed in the office of the County Recorder, La Paz County, Arizona.

The claim has been monumented in accordance with State and Federal law. Corner, end centers and location monuments are posts, 1-1/2" x 1-1/2" x 5' projecting at least 4' above the ground.

Located, dated and posted on the ground the 5th day of September, 2015.

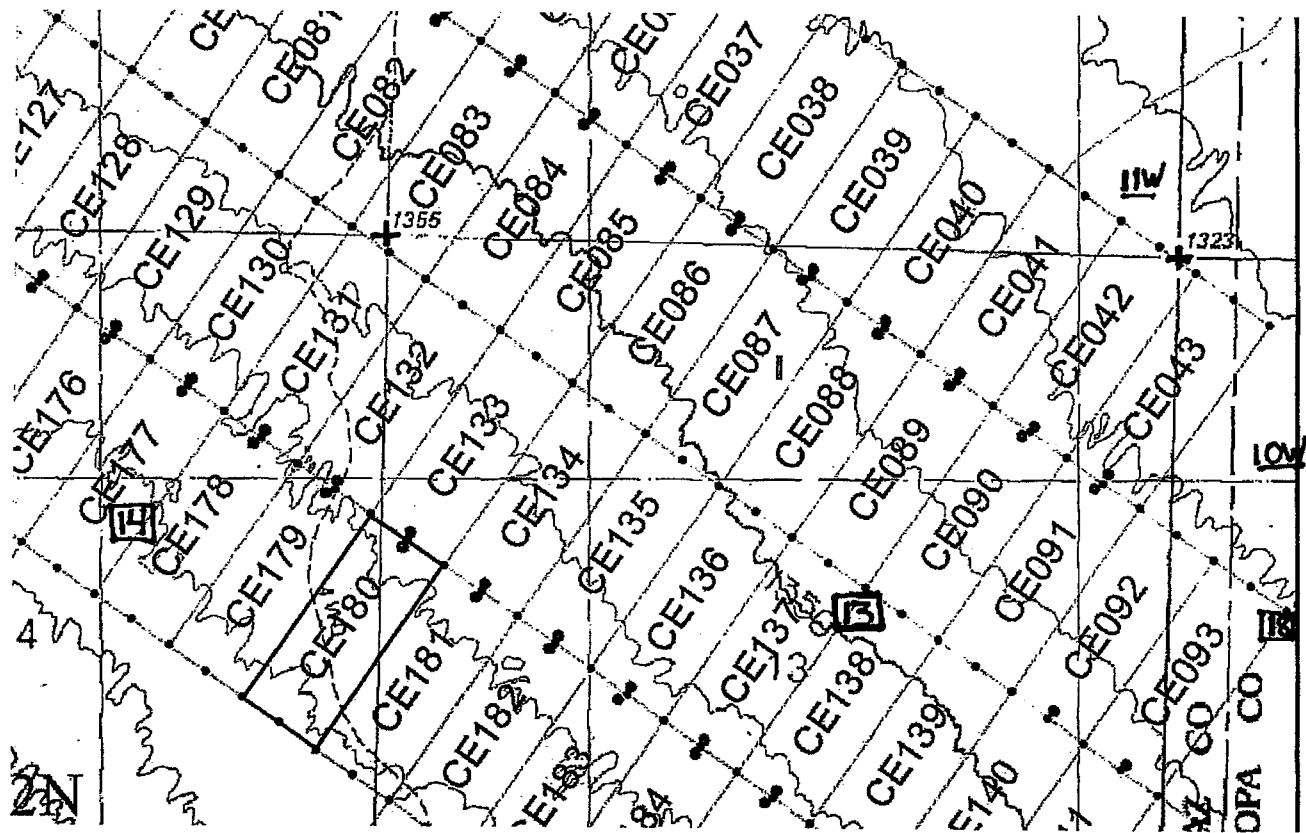
KENNECOTT EXPLORATION COMPANY



By: Erik Best, its Operating Officer

AM0434180

Lode Mining Claim Map of the **CE180** Lode Claim,
attached to and made a part of the Location Notice.



The scale is generally 1" = 2000". GN ↑

The Claim is located in: Section(s) 13, 14, T2N, R11W, G&SRM, La Paz County, Arizona.

TIE: The Location Monument of this claim is approximately 26051 feet East and 18488 feet South from the SE corner of Section 25, T3N, R12W, G&SRM, La Paz County, Arizona. The claim is 1500' long x 600' wide. The bearing for the claim block is N 35°E and S 55°E.

Monuments are 1-1/2" x 1-1/2" x 5' wood posts projecting at least four feet above the ground. Location monuments are generally set 50' inside the Northeast or Southwest endline along the center of each claim, unless otherwise depicted.

RECEIVED
BLM ARIZONA OFFICE
PHOENIX, ARIZONA
2015 OCT 29 P 2:12

AMC434180

When recorded return to:
Kennecott Exploration Company
224 North 2200 West
Salt Lake City, UT 84116
Attn: Land Department

RECEIVED
BLM AZ STATE OFFICE
2015 OCT 21 P 2:13
PHOENIX, ARIZONA

ARIZONA NOTICE OF LOCATION
(LODE CLAIM)

NOTICE IS HEREBY GIVEN THAT KENNECOTT EXPLORATION COMPANY, whose mailing address is 224 North 2200 West, Salt Lake City, Utah 84116 by its undersigned officer, makes this location of the CE181 Lode Mining Claim, in La Paz County, Arizona.

The general course of the claim is from the Northeast to Southwest, and said claim is within the:

<u>Quarter</u>	<u>Section</u>	<u>Township</u>	<u>Range</u>
SW	13	2N	11W
NW	13	2N	11W
SE	14	2N	11W

G&SRM, La Paz County, Arizona.


This claim is 1500 feet in length and 600 feet in width. This Notice of Location is posted on the centerline of the claim. The claim runs from the location monument on which this notice is posted 50 feet in a northeasterly direction to the Northeast end line and 1450 feet in a southwesterly direction to the Southwest end line. The claim boundaries are marked by six monuments, one at each corner and one at the center of each endline. The location monument on which this notice is posted is situated within Section 13, Township 2N, Range 11W, G&SRM, La Paz County, Arizona and is approximately 26535 feet East and 18827 feet South from the SE corner of Section 25, Township 3 North, Range 12 West, G&SRM, La Paz County, Arizona.

The undersigned claims the ground as depicted on the map that is attached to a copy of this Notice of Location filed in the office of the County Recorder, La Paz County, Arizona.

The claim has been monumented in accordance with State and Federal law. Corner, end centers and location monuments are posts, 1-1/2" x 1-1/2" x 5' projecting at least 4' above the ground.

Located, dated and posted on the ground the 5th day of September, 2015.

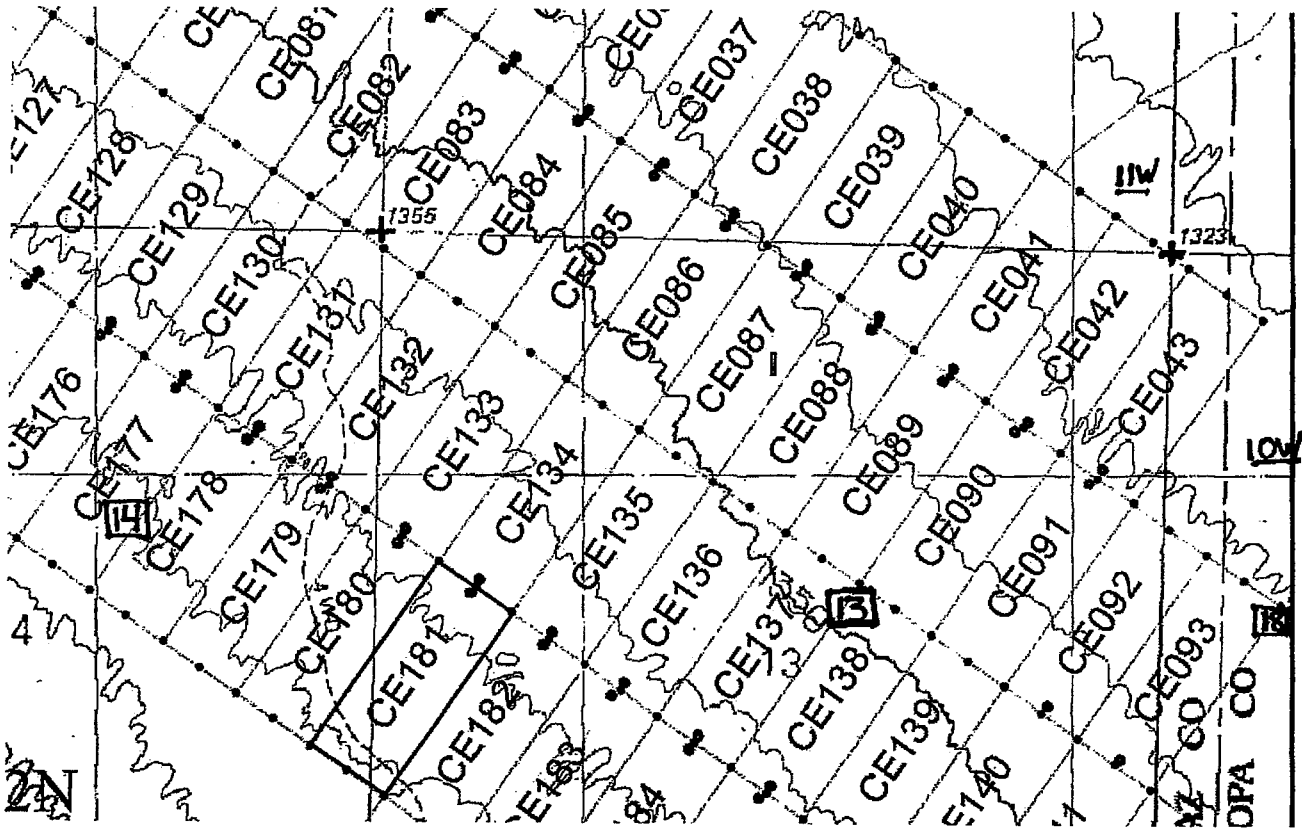
KENNECOTT EXPLORATION COMPANY



By: Erik Best, its Operating Officer

AM04341811

Lode Mining Claim Map of the **CE181** Lode Claim,
attached to and made a part of the Location Notice.



The scale is generally 1" = 2000". GN ↑

The Claim is located in: Section(s) 13, 14, T2N, R11W, G&SRM, La Paz County, Arizona.

TIE: The Location Monument of this claim is approximately 26535 feet East and 18827 feet South from the SE corner of Section 25, T3N, R12W, G&SRM, La Paz County, Arizona. The claim is 1500' long x 600' wide. The bearing for the claim block is N 35°E and S 55°E.

Monuments are 1-1/2" x 1-1/2" x 5' wood posts projecting at least four feet above the ground. Location monuments are generally set 50' inside the Northeast or Southwest endline along the center of each claim unless otherwise depicted.

RECEIVED
BLM ARIZONA OFFICE
2015 OCT 28 P 2:13
PHOENIX, ARIZONA

AMC 434181

When recorded return to:
Kennecott Exploration Company
224 North 2200 West
Salt Lake City, UT 84116
Attn: Land Department

RECEIVED
BLM AT SALT LAKE OFFICE
2015 OCT 21 P 2:13
PHOENIX, ARIZONA

ARIZONA NOTICE OF LOCATION
(LODE CLAIM)

NOTICE IS HEREBY GIVEN THAT KENNECOTT EXPLORATION COMPANY, whose mailing address is 224 North 2200 West, Salt Lake City, Utah 84116 by its undersigned officer, makes this location of the CE182 Lode Mining Claim, in La Paz County, Arizona.

The general course of the claim is from the Northeast to Southwest, and said claim is within the:

<u>Quarter</u>	<u>Section</u>	<u>Township</u>	<u>Range</u>
SW	13	2N	11W
NW	13	2N	11W

G&SRM, La Paz County, Arizona.

This claim is 1500 feet in length and 600 feet in width. This Notice of Location is posted on the centerline of the claim. The claim runs from the location monument on which this notice is posted 50 feet in a northeasterly direction to the Northeast end line and 1450 feet in a southwesterly direction to the Southwest end line. The claim boundaries are marked by six monuments, one at each corner and one at the center of each endline. The location monument on which this notice is posted is situated within Section 13, Township 2N, Range 11W, G&SRM, La Paz County, Arizona and is approximately 27028 feet East and 19173 feet South from the SE corner of Section 25, Township 3 North, Range 12 West, G&SRM, La Paz County, Arizona.

The undersigned claims the ground as depicted on the map that is attached to a copy of this Notice of Location filed in the office of the County Recorder, La Paz County, Arizona.

The claim has been monumented in accordance with State and Federal law. Corner, end centers and location monuments are posts, 1-1/2" x 1-1/2" x 5' projecting at least 4' above the ground.

Located, dated and posted on the ground the 5th day of September, 2015.

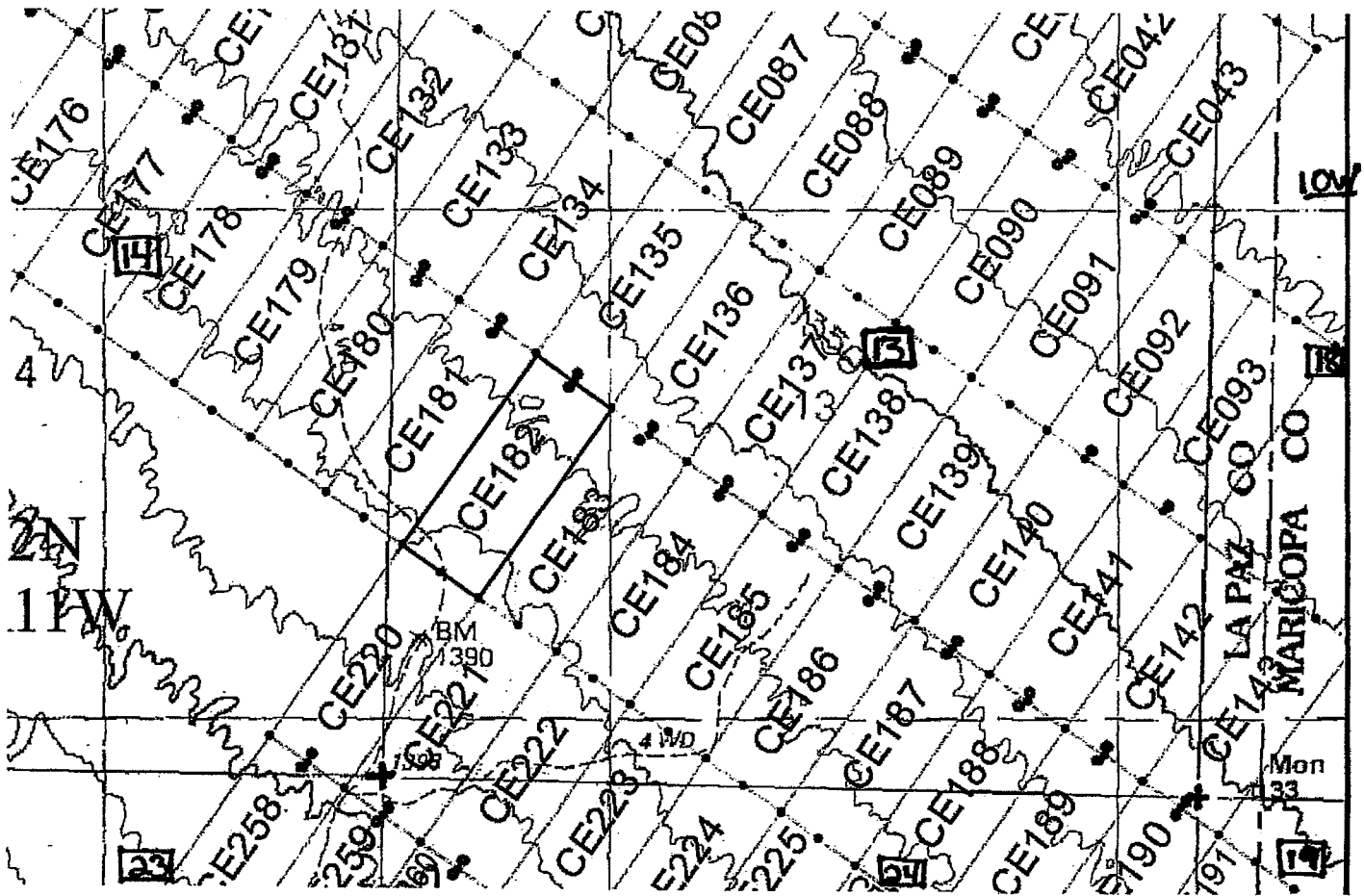
KENNECOTT EXPLORATION COMPANY



By: Erik Best, its Operating Officer

AMC 434182

Lode Mining Claim Map of the **CE182** Lode Claim,
attached to and made a part of the Location Notice.



The scale is generally 1" = 2000". GN ↑

The Claim is located in: Section(s) 13, T2N, R11W, G&SRM, La Paz County, Arizona.

TIE: The Location Monument of this claim is approximately 27028 feet East and 19173 feet South from the SE corner of Section 25, T3N, R12W, G&SRM, La Paz County, Arizona. The claim is 1500' long x 600' wide. The bearing for the claim block is N 35°E and S 55°E.

Monuments are 1-1/2" x 1-1/2" x 5' wood posts projecting at least four feet above the ground. Location monuments are generally set 50' inside the Northeast or Southwest endline along the center of each claim unless otherwise depicted.

BL
MAY 21 2013
PUEBLO, ARIZONA

AMC 4341821

When recorded return to:
Kennecott Exploration Company
224 North 2200 West
Salt Lake City, UT 84116
Attn: Land Department

RECEIVED
BLM AZ'S STATE OFFICE
2015 OCT 21 P 2:13
PHOENIX, ARIZONA

ARIZONA NOTICE OF LOCATION
(LODE CLAIM)

NOTICE IS HEREBY GIVEN THAT KENNECOTT EXPLORATION COMPANY, whose mailing address is 224 North 2200 West, Salt Lake City, Utah 84116 by its undersigned officer, makes this location of the CE183 Lode Mining Claim, in La Paz County, Arizona.

The general course of the claim is from the Northeast to Southwest, and said claim is within the:

<u>Quarter</u>	<u>Section</u>	<u>Township</u>	<u>Range</u>
SW	13	2N	11W

G&SRM, La Paz County, Arizona.

This claim is 1500 feet in length and 600 feet in width. This Notice of Location is posted on the centerline of the claim. The claim runs from the location monument on which this notice is posted 50 feet in a northeasterly direction to the Northeast end line and 1450 feet in a southwesterly direction to the Southwest end line. The claim boundaries are marked by six monuments, one at each corner and one at the center of each endline. The location monument on which this notice is posted is situated within Section 13, Township 2N, Range 11W, G&SRM, La Paz County, Arizona and is approximately 27506 feet East and 19508 feet South from the SE corner of Section 25, Township 3 North, Range 12 West, G&SRM, La Paz County, Arizona.

The undersigned claims the ground as depicted on the map that is attached to a copy of this Notice of Location filed in the office of the County Recorder, La Paz County, Arizona.

The claim has been monumented in accordance with State and Federal law. Corner, end centers and location monuments are posts, 1-1/2" x 1-1/2" x 5' projecting at least 4' above the ground.

Located, dated and posted on the ground the 5th day of September, 2015.

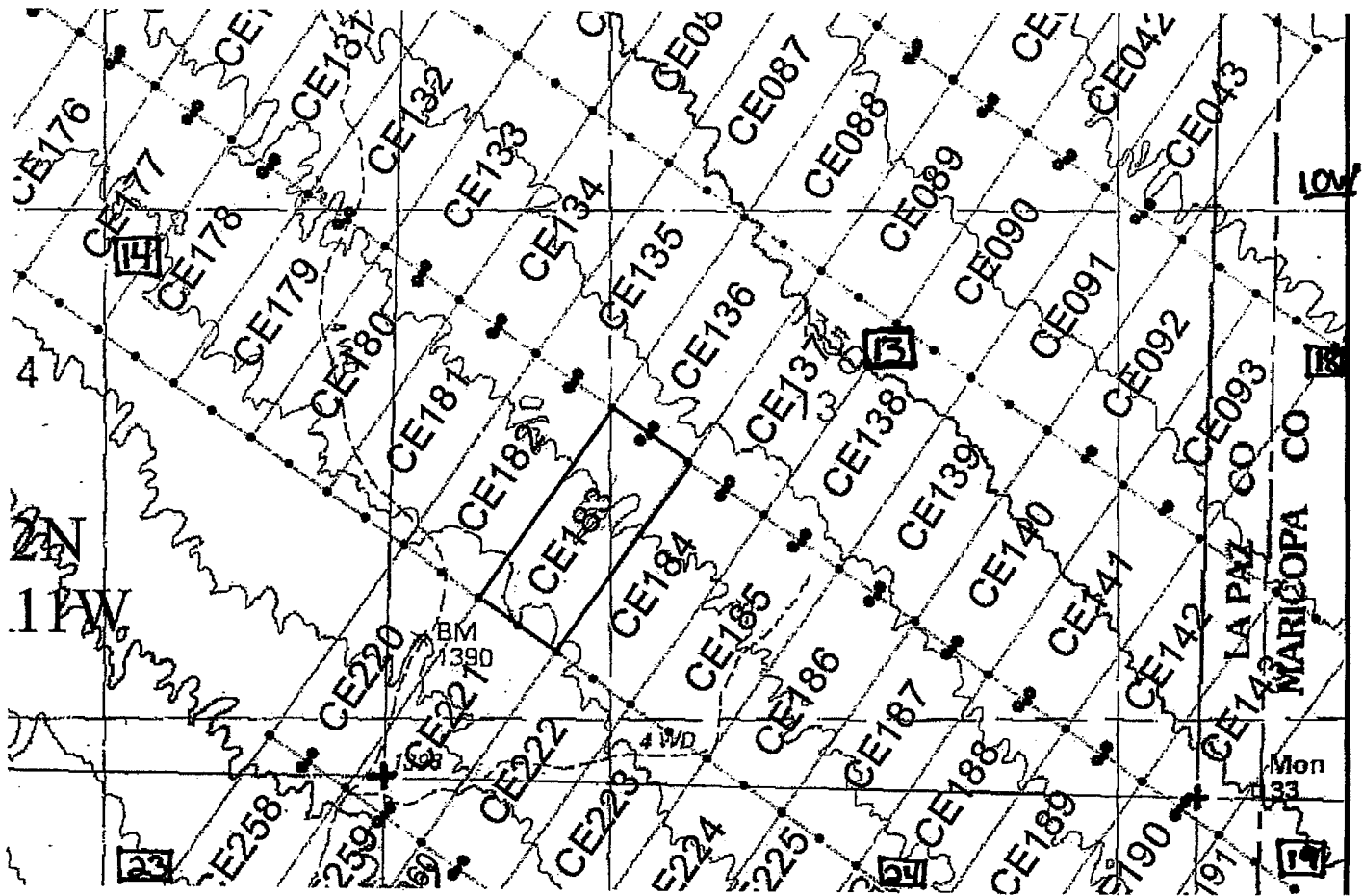
KENNECOTT EXPLORATION COMPANY



By: Erik Best, its Operating Officer

AMC 434183

Lode Mining Claim Map of the **CE183** Lode Claim,
attached to and made a part of the Location Notice.



The scale is generally 1" = 2000". GN ↑

The Claim is located in: Section(s) 13, T2N, R11W, G&SRM, La Paz County, Arizona.

TIE: The Location Monument of this claim is approximately 27506 feet East and 19508 feet South from the SE corner of Section 25, T3N, R12W, G&SRM, La Paz County, Arizona. The claim is 1500' long x 600' wide. The bearing for the claim block is N 35°E and S 55°E.

Monuments are 1-1/2" x 1-1/2" x 5' wood posts projecting at least four feet above the ground. Location monuments are generally set 50' inside the Northeast or Southwest endline along the center of each claim unless otherwise depicted.

BLM ARIZONA DISTRICT OFFICE
2015 OCT 1 P. 13
PHOENIX, ARIZONA

AN0434183

When recorded return to:
Kennecott Exploration Company
224 North 2200 West
Salt Lake City, UT 84116
Attn: Land Department

RECEIVED
BLM ARIZONA OFFICE
2015 OCT 21 P 2:14
PHOENIX, ARIZONA

ARIZONA NOTICE OF LOCATION
(LODE CLAIM)

NOTICE IS HEREBY GIVEN THAT KENNECOTT EXPLORATION COMPANY, whose mailing address is 224 North 2200 West, Salt Lake City, Utah 84116 by its undersigned officer, makes this location of the CE184 Lode Mining Claim, in La Paz County, Arizona.

The general course of the claim is from the Northeast to Southwest, and said claim is within the:

<u>Quarter</u>	<u>Section</u>	<u>Township</u>	<u>Range</u>
SW	13	2N	11W

G&SRM, La Paz County, Arizona.

This claim is 1500 feet in length and 600 feet in width. This Notice of Location is posted on the centerline of the claim. The claim runs from the location monument on which this notice is posted 50 feet in a northeasterly direction to the Northeast end line and 1450 feet in a southwesterly direction to the Southwest end line. The claim boundaries are marked by six monuments, one at each corner and one at the center of each endline. The location monument on which this notice is posted is situated within Section 13, Township 2N, Range 11W, G&SRM, La Paz County, Arizona and is approximately 28019 feet East and 19868 feet South from the SE corner of Section 25, Township 3 North, Range 12 West, G&SRM, La Paz County, Arizona.

The undersigned claims the ground as depicted on the map that is attached to a copy of this Notice of Location filed in the office of the County Recorder, La Paz County, Arizona.

The claim has been monumented in accordance with State and Federal law. Corner, end centers and location monuments are posts, 1-1/2" x 1-1/2" x 5' projecting at least 4' above the ground.

Located, dated and posted on the ground the 5th day of September, 2015.

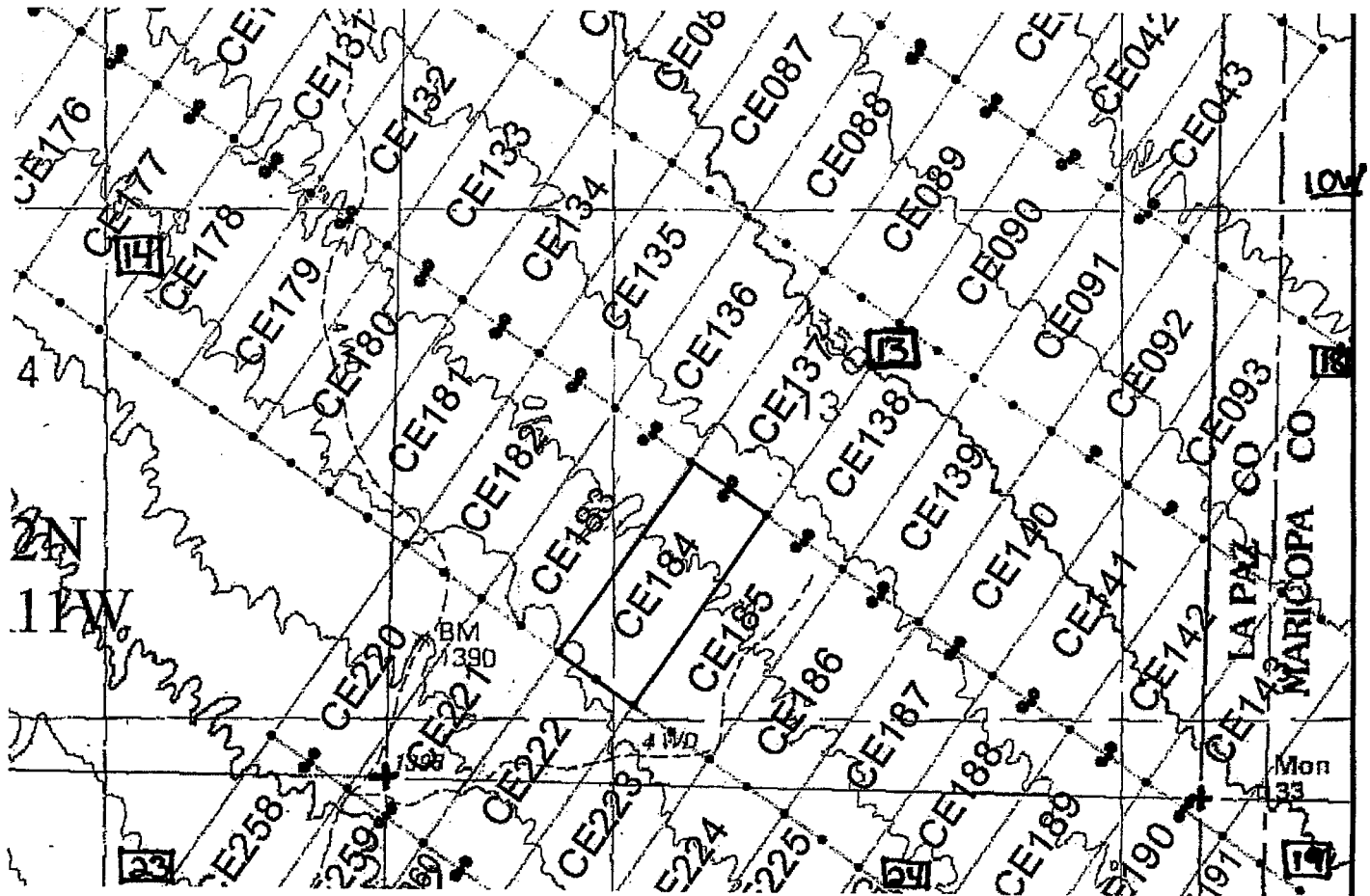
KENNECOTT EXPLORATION COMPANY



By: Erik Best, its Operating Officer

AMC434184

Lode Mining Claim Map of the **CE184** Lode Claim,
attached to and made a part of the Location Notice.



The scale is generally 1" = 2000". GN ↑

The Claim is located in: Section(s) 13, T2N, R11W, G&SRM, La Paz County, Arizona.

TIE: The Location Monument of this claim is approximately 28019 feet East and 19868 feet South from the SE corner of Section 25, T3N, R12W, G&SRM, La Paz County, Arizona. The claim is 1500' long x 600' wide. The bearing for the claim block is N 35°E and S 55°E.

Monuments are 1-1/2" x 1-1/2" x 5' wood posts projecting at least four feet above the ground. Location monuments are generally set 50' inside the Northeast or Southwest endline along the center of each claim unless otherwise depicted.

BLM STATE OFFICE
 2011 11 21
 P. J. H. ARIZONA

AMC 434184

When recorded return to:
Kennecott Exploration Company
224 North 2200 West
Salt Lake City, UT 84116
Attn: Land Department

RECORDED
BLM AZ STATE OFFICE
2015 OCT 21 P 2:13
PHOENIX, ARIZONA

ARIZONA NOTICE OF LOCATION
(LODE CLAIM)

NOTICE IS HEREBY GIVEN THAT KENNECOTT EXPLORATION COMPANY, whose mailing address is 224 North 2200 West, Salt Lake City, Utah 84116 by its undersigned officer, makes this location of the CE185 Lode Mining Claim, in La Paz County, Arizona.

The general course of the claim is from the Northeast to Southwest, and said claim is within the:

<u>Quarter</u>	<u>Section</u>	<u>Township</u>	<u>Range</u>
SE	13	2N	11W
SW	13	2N	11W

G&SRM, La Paz County, Arizona.


This claim is 1500 feet in length and 600 feet in width. This Notice of Location is posted on the centerline of the claim. The claim runs from the location monument on which this notice is posted 50 feet in a northeasterly direction to the Northeast end line and 1450 feet in a southwesterly direction to the Southwest end line. The claim boundaries are marked by six monuments, one at each corner and one at the center of each endline. The location monument on which this notice is posted is situated within Section 13, Township 2N, Range 11W, G&SRM, La Paz County, Arizona and is approximately 28485 feet East and 20194 feet South from the SE corner of Section 25, Township 3 North, Range 12 West, G&SRM, La Paz County, Arizona.

The undersigned claims the ground as depicted on the map that is attached to a copy of this Notice of Location filed in the office of the County Recorder, La Paz County, Arizona.

The claim has been monumented in accordance with State and Federal law. Corner, end centers and location monuments are posts, 1-1/2" x 1-1/2" x 5' projecting at least 4' above the ground.

Located, dated and posted on the ground the 5th day of September, 2015.

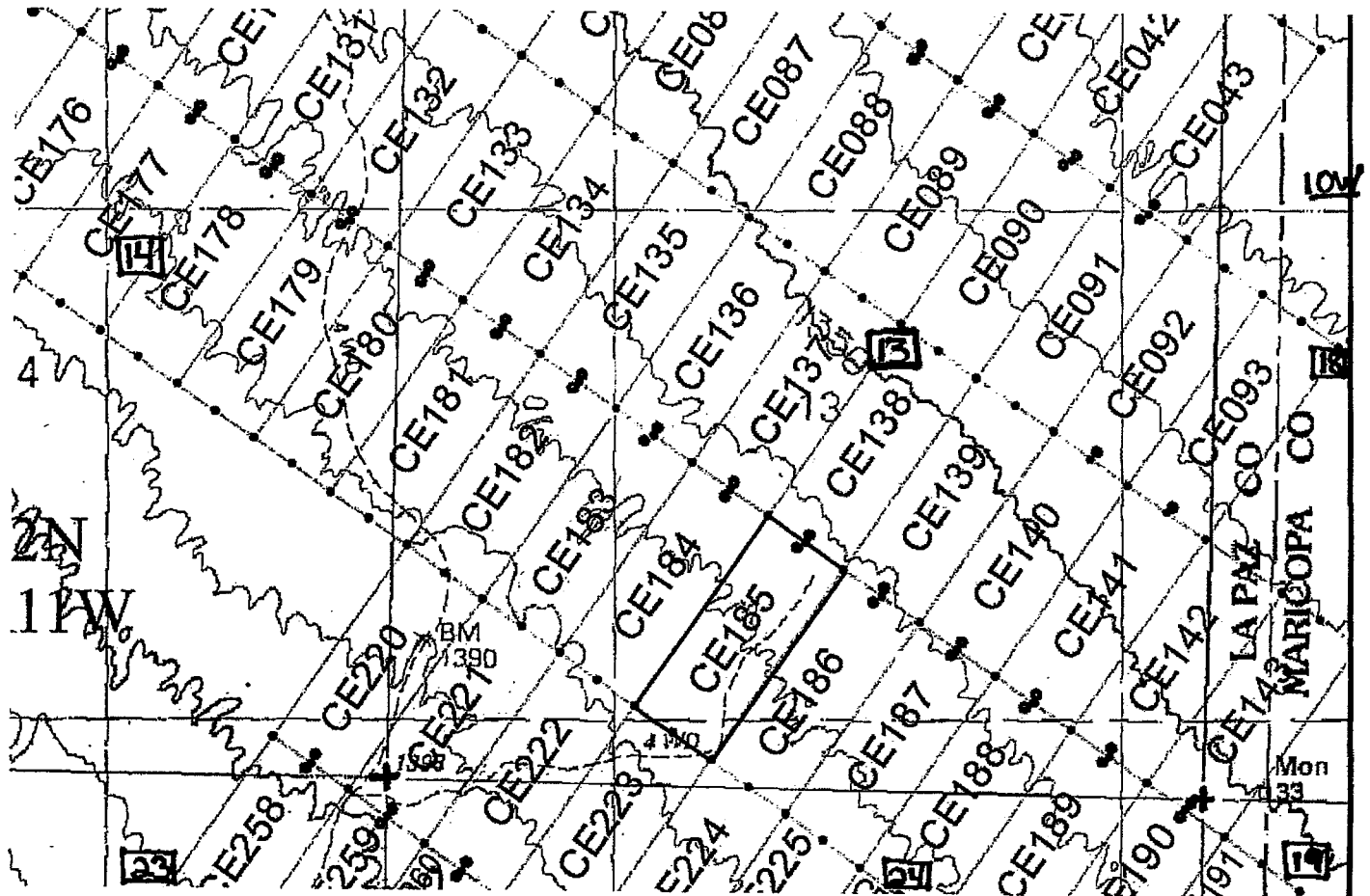
KENNECOTT EXPLORATION COMPANY



By: Erik Best, its Operating Officer

AMC 434185

Lode Mining Claim Map of the CE185 Lode Claim,
attached to and made a part of the Location Notice.



The scale is generally 1" = 2000". GN ↑

The Claim is located in: Section(s) 13, T2N, R11W, G&SRM, La Paz County, Arizona.

TIE: The Location Monument of this claim is approximately 28485 feet East and 20194 feet South from the SE corner of Section 25, T3N, R12W, G&SRM, La Paz County, Arizona. The claim is 1500' long x 600' wide. The bearing for the claim block is N 35°E and S 55°E.

Monuments are 1-1/2" x 1-1/2" x 5' wood posts projecting at least four feet above the ground. Location monuments are generally set 50' inside the Northeast or Southwest endline along the center of each claim, unless otherwise depicted.

RECEIVED
BLM STATE OFFICE
2005 OCT 21 10:13
PHOENIX, ARIZONA

AN0434185

When recorded return to:
Kennecott Exploration Company
224 North 2200 West
Salt Lake City, UT 84116
Attn: Land Department

RECEIVED
BLM AZ STATE OFFICE
2015 OCT 21 P 2:14
PHOENIX, ARIZONA

ARIZONA NOTICE OF LOCATION
(LODE CLAIM)

NOTICE IS HEREBY GIVEN THAT KENNECOTT EXPLORATION COMPANY, whose mailing address is 224 North 2200 West, Salt Lake City, Utah 84116 by its undersigned officer, makes this location of the CE186 Lode Mining Claim, in La Paz County, Arizona.

The general course of the claim is from the Northeast to Southwest, and said claim is within the:

<u>Quarter</u>	<u>Section</u>	<u>Township</u>	<u>Range</u>
SE	13	2N	11W
SW	13	2N	11W
NW	24	2N	11W

G&SRM, La Paz County, Arizona.


This claim is 1500 feet in length and 600 feet in width. This Notice of Location is posted on the centerline of the claim. The claim runs from the location monument on which this notice is posted 50 feet in a northeasterly direction to the Northeast end line and 1450 feet in a southwesterly direction to the Southwest end line. The claim boundaries are marked by six monuments, one at each corner and one at the center of each endline. The location monument on which this notice is posted is situated within Section 13, Township 2N, Range 11W, G&SRM, La Paz County, Arizona and is approximately 28983 feet East and 20543 feet South from the SE corner of Section 25, Township 3 North, Range 12 West, G&SRM, La Paz County, Arizona.

The undersigned claims the ground as depicted on the map that is attached to a copy of this Notice of Location filed in the office of the County Recorder, La Paz County, Arizona.

The claim has been monumented in accordance with State and Federal law. Corner, end centers and location monuments are posts, 1-1/2" x 1-1/2" x 5' projecting at least 4' above the ground.

Located, dated and posted on the ground the 5th day of September, 2015.

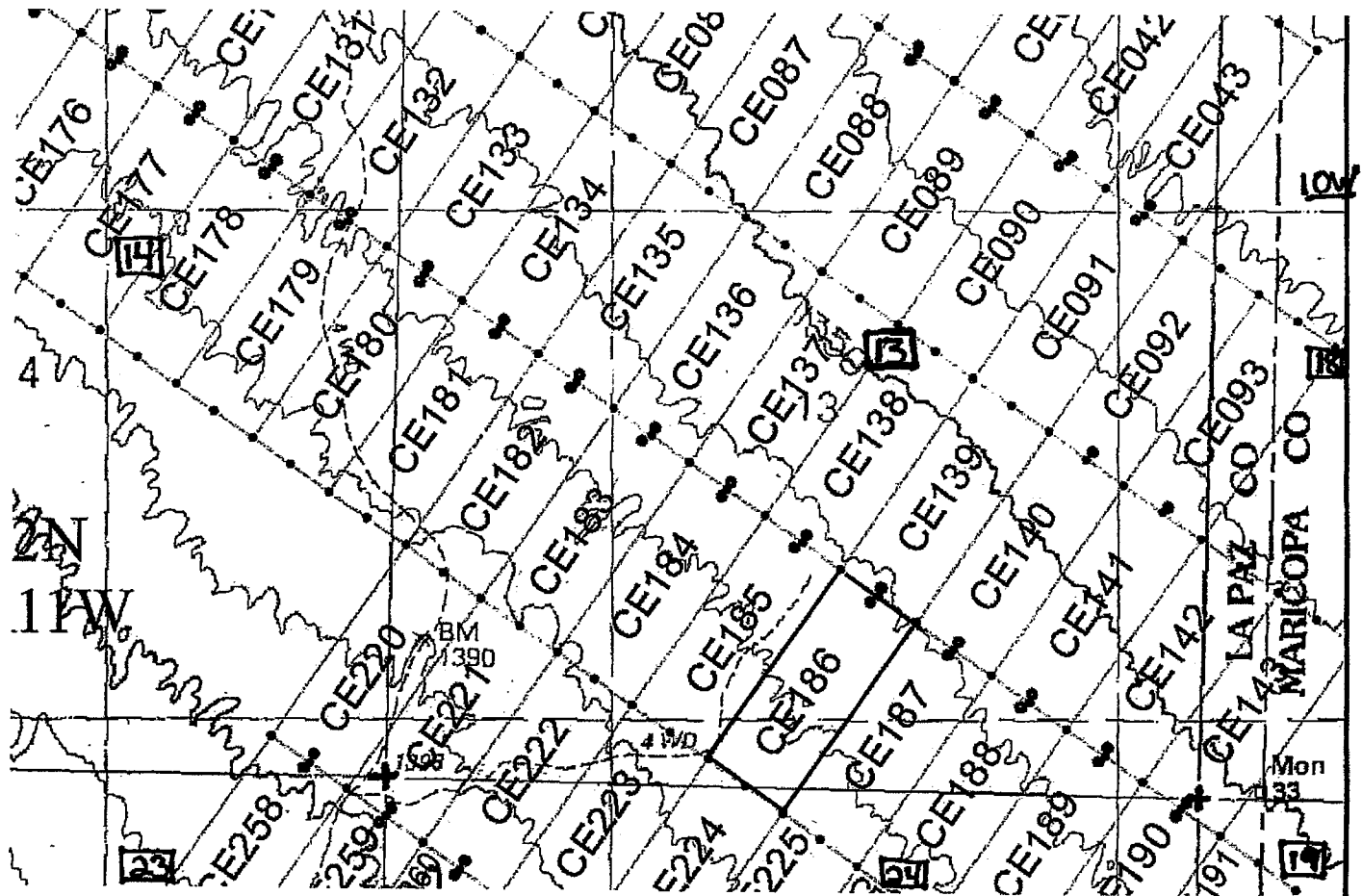
KENNECOTT EXPLORATION COMPANY



By: Erik Best, its Operating Officer

AMC434186

Lode Mining Claim Map of the **CE186** Lode Claim,
attached to and made a part of the Location Notice.



The scale is generally 1" = 2000". GN ↑

The Claim is located in: Section(s) 13, 24, T2N, R11W, G&SRM, La Paz County, Arizona.

TIE: The Location Monument of this claim is approximately 28983 feet East and 20543 feet South from the SE corner of Section 25, T3N, R12W, G&SRM, La Paz County, Arizona. The claim is 1500' long x 600' wide. The bearing for the claim block is N 35°E and S 55°E.

Monuments are 1-1/2" x 1-1/2" x 5' wood posts projecting at least four feet above the ground. Location monuments are generally set 50' inside the Northeast or Southwest endline along the center of each claim unless otherwise depicted.

BLM ARIZONA
2015 DEC 21 P 2:14
PHOENIX, ARIZONA

AHC434186

When recorded return to:
Kennecott Exploration Company
224 North 2200 West
Salt Lake City, UT 84116
Attn: Land Department

RECEIVED
BLM AZ STATE OFFICE
2015 OCT 21 P 2:14
PHOENIX, ARIZONA

ARIZONA NOTICE OF LOCATION
(LODE CLAIM)

NOTICE IS HEREBY GIVEN THAT KENNECOTT EXPLORATION COMPANY, whose mailing address is 224 North 2200 West, Salt Lake City, Utah 84116 by its undersigned officer, makes this location of the CE187 Lode Mining Claim, in La Paz County, Arizona.

The general course of the claim is from the Northeast to Southwest, and said claim is within the:

<u>Quarter</u>	<u>Section</u>	<u>Township</u>	<u>Range</u>
SE	13	2N	11W
NE	24	2N	11W
NW	24	2N	11W

G&SRM, La Paz County, Arizona.

This claim is 1500 feet in length and 600 feet in width. This Notice of Location is posted on the centerline of the claim. The claim runs from the location monument on which this notice is posted 50 feet in a northeasterly direction to the Northeast end line and 1450 feet in a southwesterly direction to the Southwest end line. The claim boundaries are marked by six monuments, one at each corner and one at the center of each endline. The location monument on which this notice is posted is situated within Section 13, Township 2N, Range 11W, G&SRM, La Paz County, Arizona and is approximately 29485 feet East and 20895 feet South from the SE corner of Section 25, Township 3 North, Range 12 West, G&SRM, La Paz County, Arizona.

The undersigned claims the ground as depicted on the map that is attached to a copy of this Notice of Location filed in the office of the County Recorder, La Paz County, Arizona.

The claim has been monumented in accordance with State and Federal law. Corner, end centers and location monuments are posts, 1-1/2" x 1-1/2" x 5' projecting at least 4' above the ground.

Located, dated and posted on the ground the 5th day of September, 2015.

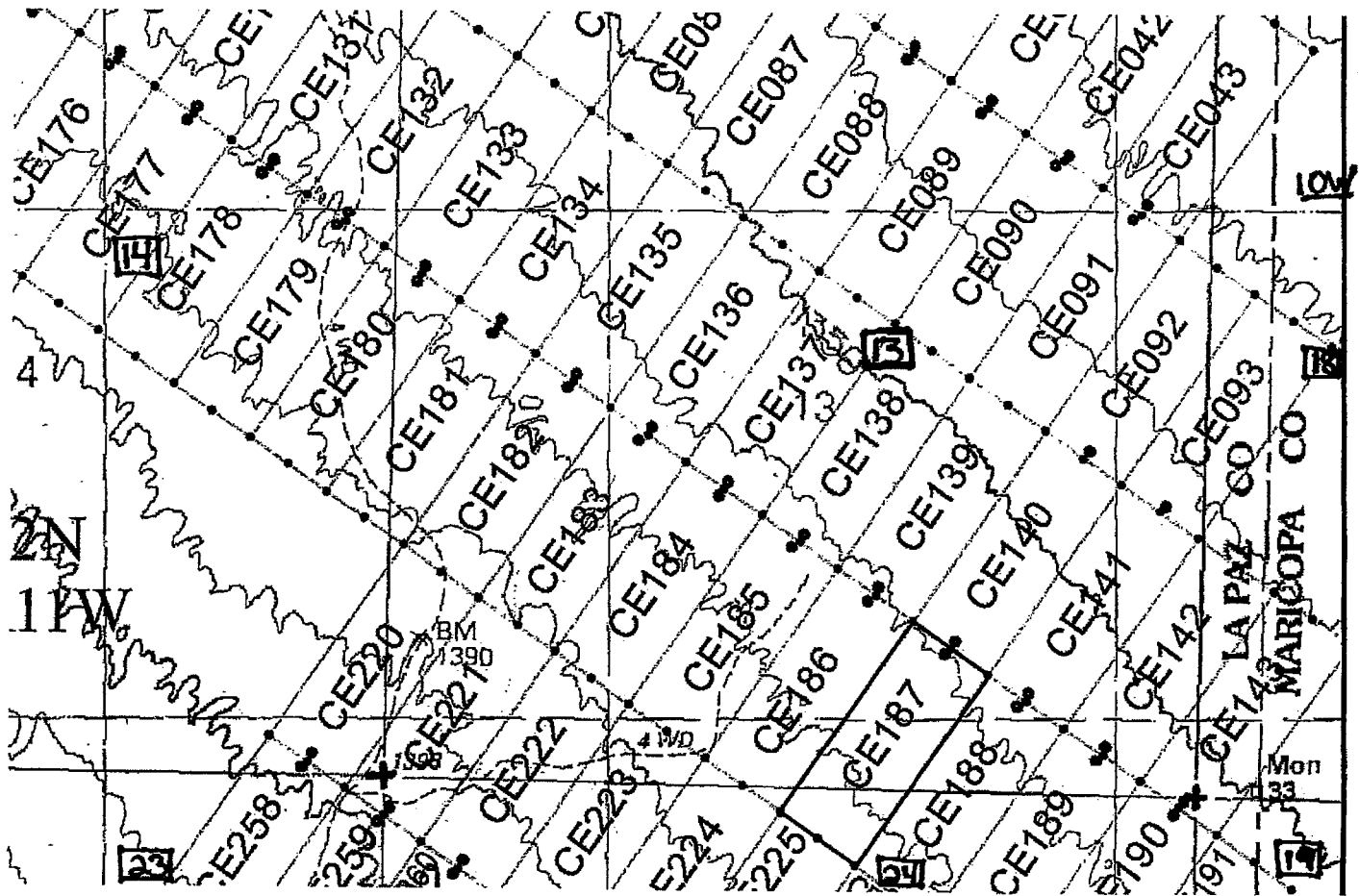
KENNECOTT EXPLORATION COMPANY



By: Erik Best, its Operating Officer

AMC434187

Lode Mining Claim Map of the **CE187** Lode Claim,
attached to and made a part of the Location Notice.



The scale is generally 1" = 2000". GN ↑

The Claim is located in: Section(s) 13, 24, T2N, R11W, G&SRM, La Paz County, Arizona.

TIE: The Location Monument of this claim is approximately 29485 feet East and 20895 feet South from the SE corner of Section 25, T3N, R12W, G&SRM, La Paz County, Arizona. The claim is 1500' long x 600' wide. The bearing for the claim block is N 35°E and S 55°E.

Monuments are 1-1/2" x 1-1/2" x 5' wood posts projecting at least four feet above the ground. Location monuments are generally set 50' inside the Northeast or Southwest endline along the center of each claim unless otherwise depicted.

BLM
2015
P10
ARIZONA

AN 434187

When recorded return to:
Kennecott Exploration Company
224 North 2200 West
Salt Lake City, UT 84116
Attn: Land Department

RECEIVED
BLM AZ STATE OFFICE
2015 OCT 21 P 2:14
PHOENIX, ARIZONA

ARIZONA NOTICE OF LOCATION
(LODE CLAIM)

NOTICE IS HEREBY GIVEN THAT KENNECOTT EXPLORATION COMPANY, whose mailing address is 224 North 2200 West, Salt Lake City, Utah 84116 by its undersigned officer, makes this location of the CE188 Lode Mining Claim, in La Paz County, Arizona.

The general course of the claim is from the Northeast to Southwest, and said claim is within the:

<u>Quarter</u>	<u>Section</u>	<u>Township</u>	<u>Range</u>
SE	13	2N	11W
NE	24	2N	11W

G&SRM, La Paz County, Arizona.


This claim is 1500 feet in length and 600 feet in width. This Notice of Location is posted on the centerline of the claim. The claim runs from the location monument on which this notice is posted 50 feet in a northeasterly direction to the Northeast end line and 1450 feet in a southwesterly direction to the Southwest end line. The claim boundaries are marked by six monuments, one at each corner and one at the center of each endline. The location monument on which this notice is posted is situated within Section 13, Township 2N, Range 11W, G&SRM, La Paz County, Arizona and is approximately 29956 feet East and 21225 feet South from the SE corner of Section 25, Township 3 North, Range 12 West, G&SRM, La Paz County, Arizona.

The undersigned claims the ground as depicted on the map that is attached to a copy of this Notice of Location filed in the office of the County Recorder, La Paz County, Arizona.

The claim has been monumented in accordance with State and Federal law. Corner, end centers and location monuments are posts, 1-1/2" x 1-1/2" x 5' projecting at least 4' above the ground.

Located, dated and posted on the ground the 5th day of September, 2015.

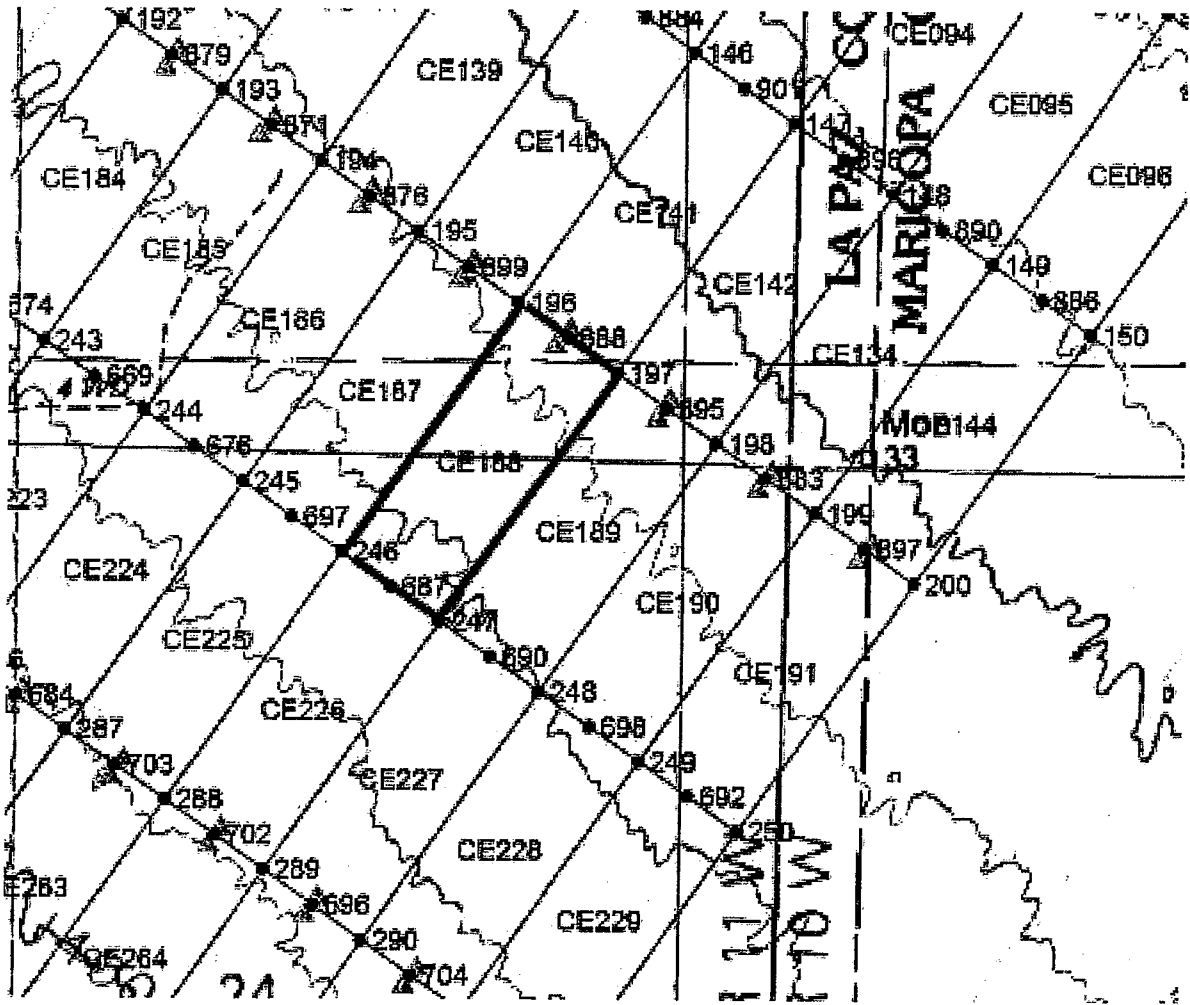
KENNECOTT EXPLORATION COMPANY



By: Erik Best, its Operating Officer

AMC 434188

Lode Mining Claim Map of the **CE188** Lode Claim,
attached to and made a part of the Location Notice.



The scale is generally 1" = 2000". GN ↑

The Claim is located in: Section(s) 13, 24, T2N, R11W, G&SRM, La Paz County, Arizona.

TIE: The Location Monument of this claim is approximately 29956 feet East and 21225 feet South from the SE corner of Section 25, T3N, R12W, G&SRM, La Paz County, Arizona. The claim is 1500' long x 600' wide. The bearing for the claim block is N 35°E and S 55°E.

Monuments are 1-1/2" x 1-1/2" x 5' wood posts projecting at least four feet above the ground. Location monuments are generally set 50' inside the Northeast or Southwest endline along the center of each claim unless otherwise depicted.

AN0434188

RECEIVED
BLM STATE OFFICE
2011 01 21 14
PHOENIX, ARIZONA

When recorded return to:
Kennecott Exploration Company
224 North 2200 West
Salt Lake City, UT 84116
Attn: Land Department

RECORDED
BLK 175 712 OFF
2015 OCT 21 P 2:1
PHOENIX, ARIZONA

ARIZONA NOTICE OF LOCATION
(LODE CLAIM)

NOTICE IS HEREBY GIVEN THAT KENNECOTT EXPLORATION COMPANY, whose mailing address is 224 North 2200 West, Salt Lake City, Utah 84116 by its undersigned officer, makes this location of the CE189 Lode Mining Claim, in La Paz County, Arizona.

The general course of the claim is from the Northeast to Southwest, and said claim is within the:

<u>Quarter</u>	<u>Section</u>	<u>Township</u>	<u>Range</u>
SE	13	2N	11W
NE	24	2N	11W

G&SRM, La Paz County, Arizona.

This claim is 1500 feet in length and 600 feet in width. This Notice of Location is posted on the centerline of the claim. The claim runs from the location monument on which this notice is posted 50 feet in a northeasterly direction to the Northeast end line and 1450 feet in a southwesterly direction to the Southwest end line. The claim boundaries are marked by six monuments, one at each corner and one at the center of each endline. The location monument on which this notice is posted is situated within Section 13, Township 2N, Range 11W, G&SRM, La Paz County, Arizona and is approximately 30458 feet East and 21577 feet South from the SE corner of Section 25, Township 3 North, Range 12 West, G&SRM, La Paz County, Arizona.

The undersigned claims the ground as depicted on the map that is attached to a copy of this Notice of Location filed in the office of the County Recorder, La Paz County, Arizona.

The claim has been monumented in accordance with State and Federal law. Corner, end centers and location monuments are posts, 1-1/2" x 1-1/2" x 5' projecting at least 4' above the ground.

Located, dated and posted on the ground the 5th day of September, 2015.

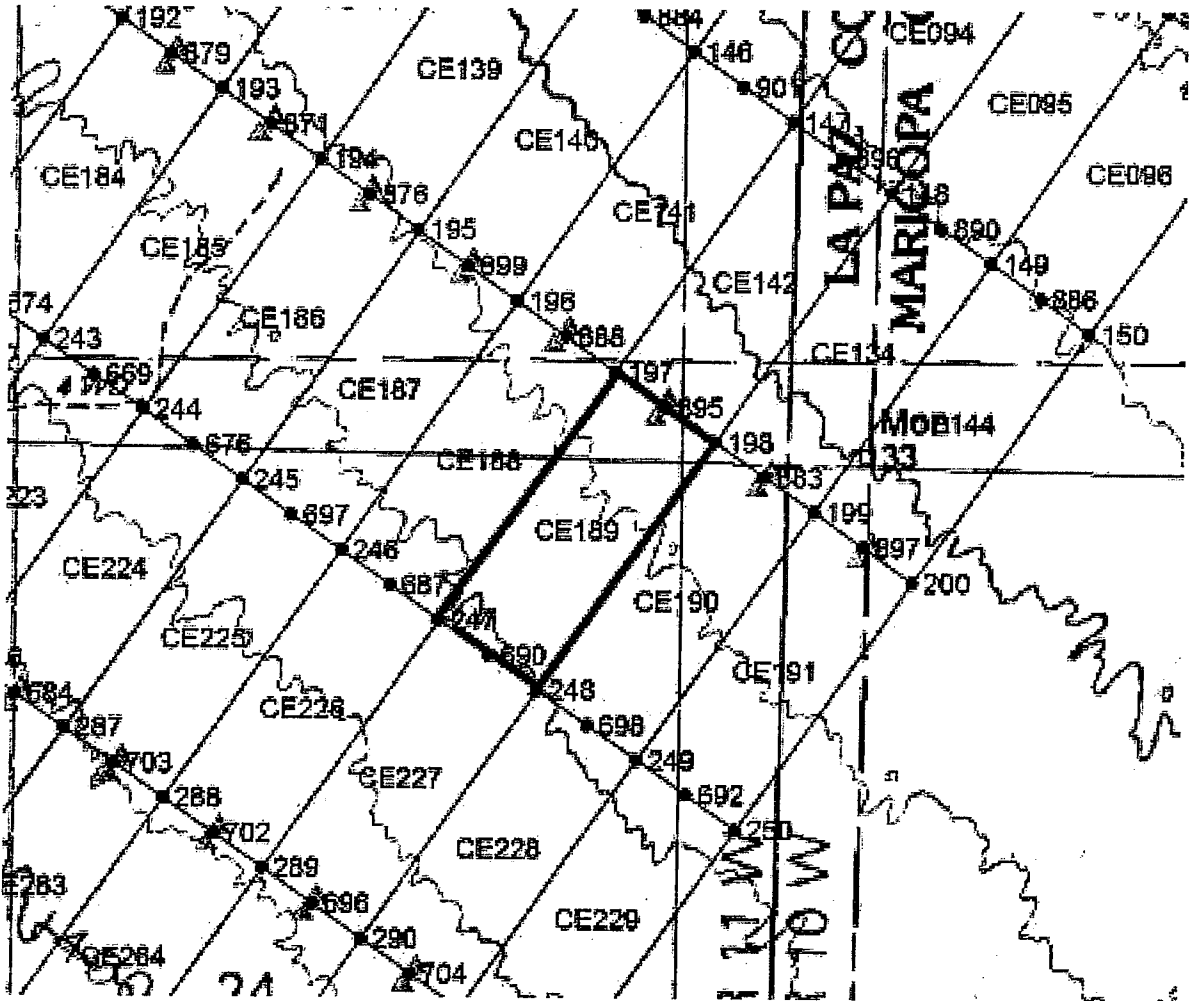
KENNECOTT EXPLORATION COMPANY



By: Erik Best, its Operating Officer

AMC 434189

Lode Mining Claim Map of the **CE189** Lode Claim,
attached to and made a part of the Location Notice.



The scale is generally 1" = 2000". GN ↑

The Claim is located in: Section(s) 13, 24, T2N, R11W, G&SRM, La Paz County, Arizona.

TIE: The Location Monument of this claim is approximately 30458 feet East and 21577 feet South from the SE corner of Section 25, T3N, R12W, G&SRM, La Paz County, Arizona. The claim is 1500' long x 600' wide. The bearing for the claim block is N 35°E and S 55°E.

Monuments are 1-1/2" x 1-1/2" x 5' wood posts projecting at least four feet above the ground. Location monuments are generally set 50' inside the Northeast or Southwest endline along the center of each claim unless otherwise depicted.

AMC434189

RECEIVED
LA PAZ COUNTY OFFICE
OCT 2 2 14
DENVER, ARIZONA

When recorded return to:
Kennecott Exploration Company
224 North 2200 West
Salt Lake City, UT 84116
Attn: Land Department

RECEIVED
BLM AZ STATE OFFICE
2015 OCT 21 P 2:14
PHOENIX, ARIZONA

ARIZONA NOTICE OF LOCATION
(LODE CLAIM)

NOTICE IS HEREBY GIVEN THAT KENNECOTT EXPLORATION COMPANY, whose mailing address is 224 North 2200 West, Salt Lake City, Utah 84116 by its undersigned officer, makes this location of the CE190 Lode Mining Claim, in La Paz County, Arizona.

The general course of the claim is from the Northeast to Southwest, and said claim is within the:

<u>Quarter</u>	<u>Section</u>	<u>Township</u>	<u>Range</u>
NW	19	2N	10W
SE	13	2N	11W
NE	24	2N	11W

G&SRM, La Paz County, Arizona.


This claim is 1500 feet in length and 600 feet in width. This Notice of Location is posted on the centerline of the claim. The claim runs from the location monument on which this notice is posted 50 feet in a northeasterly direction to the Northeast end line and 1450 feet in a southwesterly direction to the Southwest end line. The claim boundaries are marked by six monuments, one at each corner and one at the center of each endline. The location monument on which this notice is posted is situated within Section 24, Township 2N, Range 11W, G&SRM, La Paz County, Arizona and is approximately 30958 feet East and 21928 feet South from the SE corner of Section 25, Township 3 North, Range 12 West, G&SRM, La Paz County, Arizona.

The undersigned claims the ground as depicted on the map that is attached to a copy of this Notice of Location filed in the office of the County Recorder, La Paz County, Arizona.

The claim has been monumented in accordance with State and Federal law. Corner, end centers and location monuments are posts, 1-1/2" x 1-1/2" x 5' projecting at least 4' above the ground.

Located, dated and posted on the ground the 7th day of September, 2015.

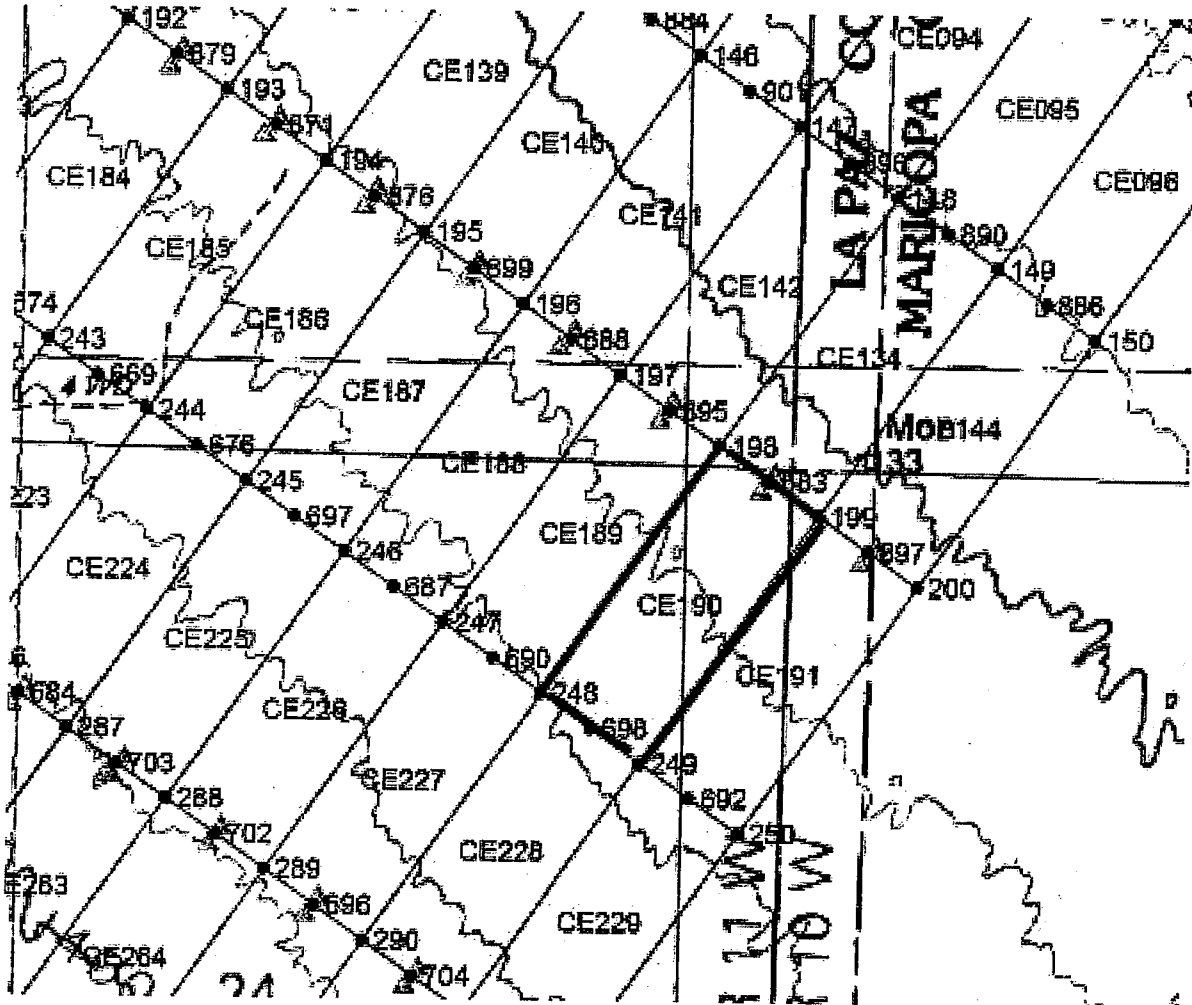
KENNECOTT EXPLORATION COMPANY



By: Erik Best, its Operating Officer

AMC434190

Lode Mining Claim Map of the **CE190** Lode Claim,
attached to and made a part of the Location Notice.



The scale is generally 1" = 2000". GN ↑

The Claim is located in: Section(s) 19, T2N, R10W, and 13, 24, T2N, R11W, G&SRM, La Paz County, Arizona.

TIE: The Location Monument of this claim is approximately 30958 feet East and 21928 feet South from the SE corner of Section 25, T3N, R12W, G&SRM, La Paz County, Arizona. The claim is 1500' long x 600' wide. The bearing for the claim block is N 35°E and S 55°E.

Monuments are 1-1/2" x 1-1/2" x 5' wood posts projecting at least four feet above the ground. Location monuments are generally set 50' inside the Northeast or Southwest endline along the center of each claim unless otherwise depicted.

AMC434190

RECEIVED
BUREAU OF LAND MANAGEMENT
MAY 11 1990
MARIQUITA, ARIZONA

When recorded return to:
Kennecott Exploration Company
224 North 2200 West
Salt Lake City, UT 84116
Attn: Land Department

RECEIVED
BLM AZS FIELD OFFICE
2015 OCT 21 P 2:14
PHOENIX, ARIZONA

ARIZONA NOTICE OF LOCATION
(LODE CLAIM)

NOTICE IS HEREBY GIVEN THAT KENNECOTT EXPLORATION COMPANY, whose mailing address is 224 North 2200 West, Salt Lake City, Utah 84116 by its undersigned officer, makes this location of the CE191 Lode Mining Claim, in La Paz and Maricopa Counties, Arizona.

The general course of the claim is from the Northeast to Southwest, and said claim is within the:

<u>Quarter</u>	<u>Section</u>	<u>Township</u>	<u>Range</u>
NW	19	2N	10W
NE	24	2N	11W

G&SRM, La Paz County, Arizona.

This claim is 1500 feet in length and 600 feet in width. This Notice of Location is posted on the centerline of the claim. The claim runs from the location monument on which this notice is posted 50 feet in a northeasterly direction to the Northeast end line and 1450 feet in a southwesterly direction to the Southwest end line. The claim boundaries are marked by six monuments, one at each corner and one at the center of each endline. The location monument on which this notice is posted is situated within Section 19, Township 2N, Range 10W, G&SRM, La Paz County, Arizona and is approximately 31457 feet East and 22277 feet South from the SE corner of Section 25, Township 3 North, Range 12 West, G&SRM, La Paz County, Arizona.

The undersigned claims the ground as depicted on the map that is attached to a copy of this Notice of Location filed in the office of the County Recorder, La Paz and Maricopa Counties, Arizona.

The claim has been monumented in accordance with State and Federal law. Corner, end centers and location monuments are posts, 1-1/2" x 1-1/2" x 5' projecting at least 4' above the ground.

Located, dated and posted on the ground the 6th day of September, 2015.

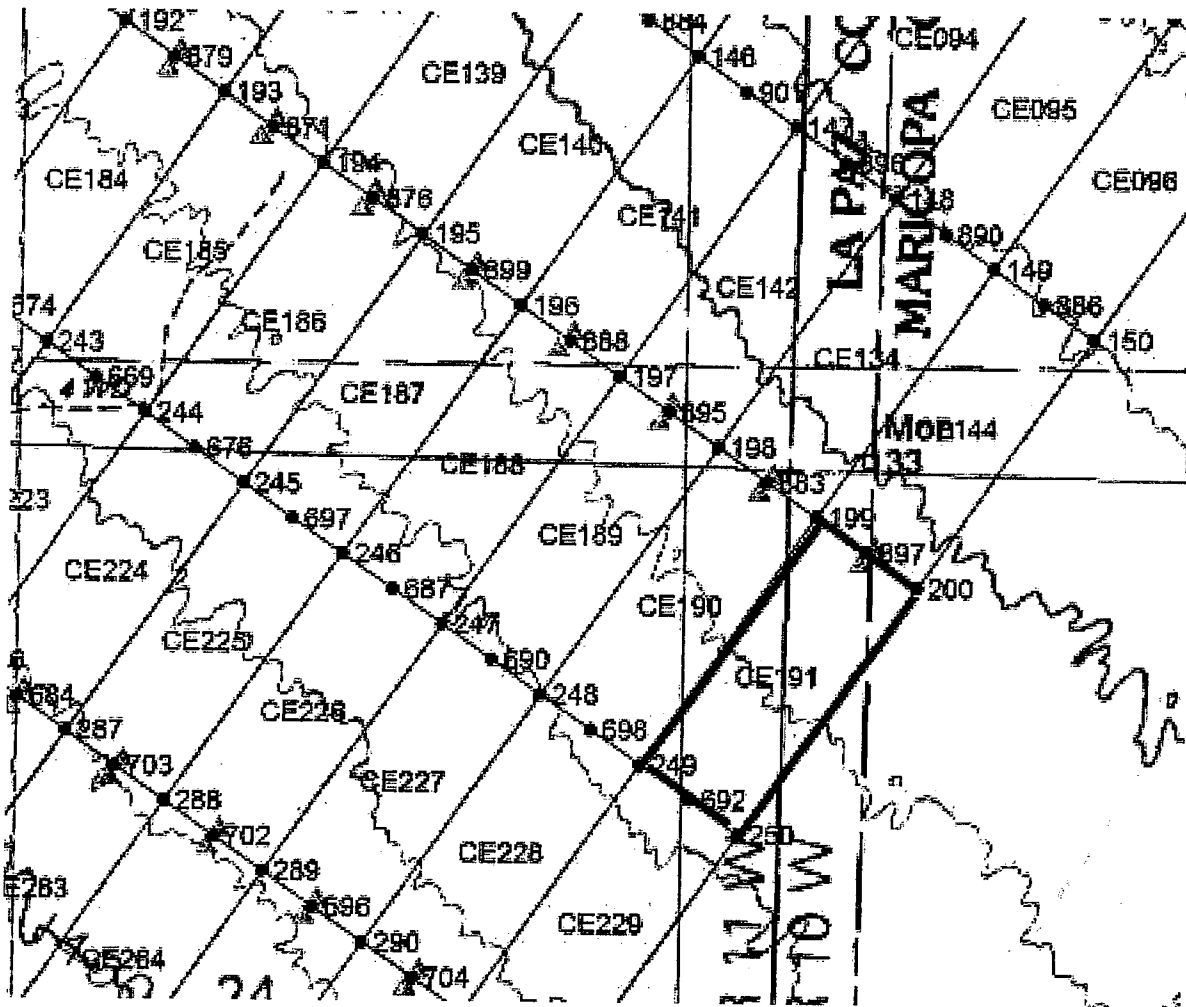
KENNECOTT EXPLORATION COMPANY



By: Erik Best, its Operating Officer

AMC 434191

Lode Mining Claim Map of the **CE191** Lode Claim,
attached to and made a part of the Location Notice.



The scale is generally 1" = 2000". GN ↑

The Claim is located in: Section(s) 19, T2N, R10W, and 24, T2N, R11W, G&SRM, La Paz and Maricopa Counties, Arizona.

TIE: The Location Monument of this claim is approximately 31457 feet East and 22277 feet South from the SE corner of Section 25, T3N, R12W, G&SRM, La Paz County, Arizona. The claim is 1500' long x 600' wide. The bearing for the claim block is N 35°E and S 55°E.

Monuments are 1-1/2" x 1-1/2" x 5' wood posts projecting at least four feet above the ground. Location monuments are generally set 50' inside the Northeast or Southwest endline along the center of each claim unless otherwise depicted.

AM04341911

RECEIVED
BUREAU OF LAND MANAGEMENT
OCT 11 2011
10:00 AM
MONTICELLO, ARIZONA

When recorded return to:
Kennecott Exploration Company
224 North 2200 West
Salt Lake City, UT 84116
Attn: Land Department

RECEIVED
BLM AZ STATE OFFICE
2015 OCT 21 P 2:18
PHOENIX, ARIZONA

ARIZONA NOTICE OF LOCATION
(LODE CLAIM)

NOTICE IS HEREBY GIVEN THAT KENNECOTT EXPLORATION COMPANY, whose mailing address is 224 North 2200 West, Salt Lake City, Utah 84116 by its undersigned officer, makes this location of the CE192 Lode Mining Claim, in La Paz County, Arizona.

The general course of the claim is from the Northeast to Southwest, and said claim is within the:

<u>Quarter</u>	<u>Section</u>	<u>Township</u>	<u>Range</u>
NE	5	2N	11W
SW	5	2N	11W
NW	5	2N	11W

G&SRM, La Paz County, Arizona.

This claim is 1500 feet in length and 600 feet in width. This Notice of Location is posted on the centerline of the claim. The claim runs from the location monument on which this notice is posted 1450 feet in a northeasterly direction to the Northeast end line and 50 feet in a southwesterly direction to the Southwest end line. The claim boundaries are marked by six monuments, one at each corner and one at the center of each endline. The location monument on which this notice is posted is situated within Section 5, Township 2N, Range 11W, G&SRM, La Paz County, Arizona and is approximately 6796 feet East and 8771 feet South from the SE corner of Section 25, Township 3 North, Range 12 West, G&SRM, La Paz County, Arizona.

The undersigned claims the ground as depicted on the map that is attached to a copy of this Notice of Location filed in the office of the County Recorder, La Paz County, Arizona.

The claim has been monumented in accordance with State and Federal law. Corner, end centers and location monuments are posts, 1-1/2" x 1-1/2" x 5' projecting at least 4' above the ground.

Located, dated and posted on the ground the 6th day of September, 2015.

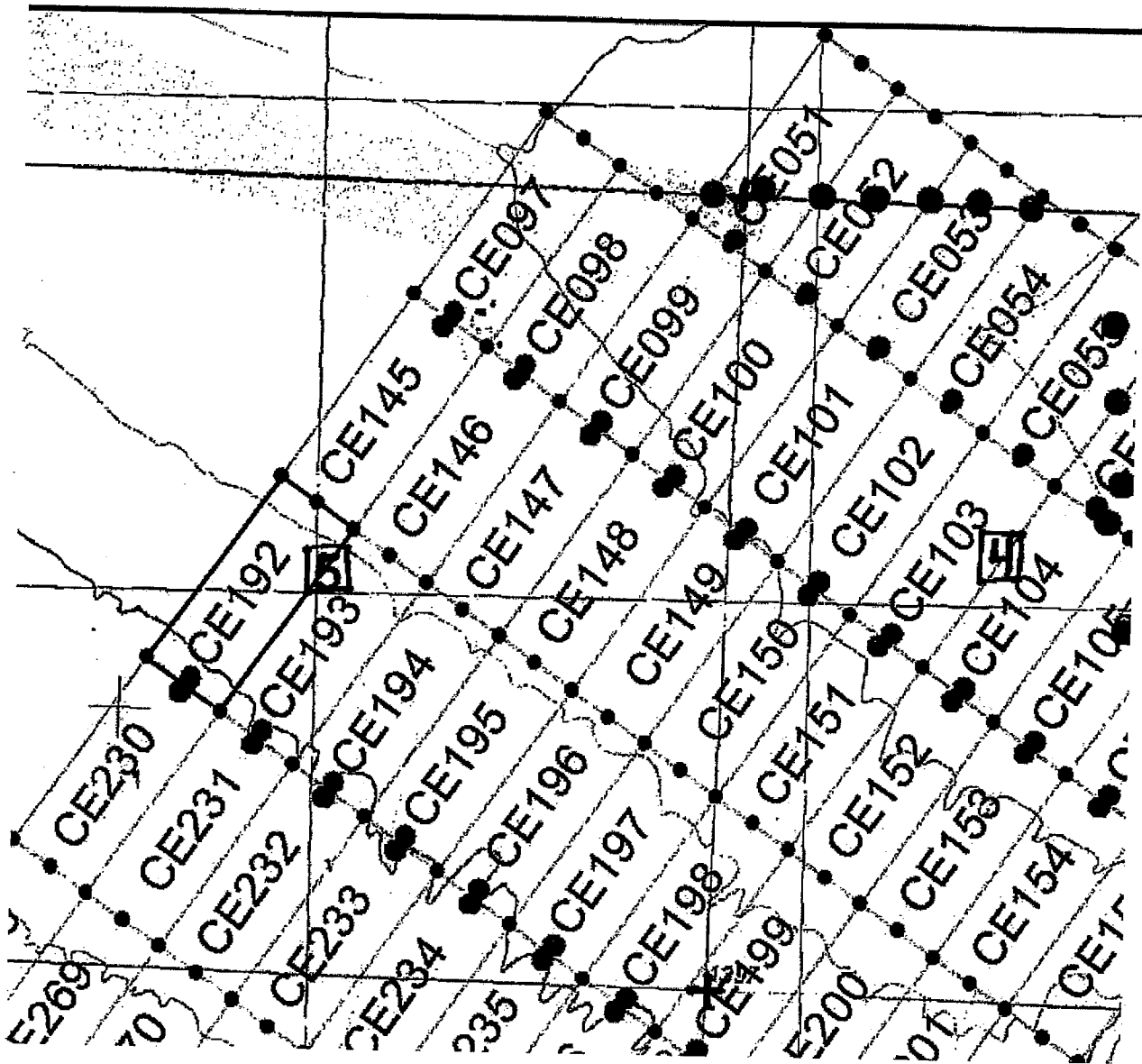
KENNECOTT EXPLORATION COMPANY



By: Erik Best, its Operating Officer

AMC 434192

Lode Mining Claim Map of the CE192 Lode Claim,
attached to and made a part of the Location Notice.



AM0434192

The scale is generally 1" = 2000". GN ↑

The Claim is located in: Section(s) 5, T2N, R11W, G&SRM, La Paz County, Arizona.

TIE: The Location Monument of this claim is approximately 6796 feet East and 8771 feet South from the SE corner of Section 25, T3N, R12W, G&SRM, La Paz County, Arizona. The claim is 1500' long x 600' wide. The bearing for the claim block is N 35°E and S 55°E.

Monuments are 1-1/2" x 1-1/2" x 5' wood posts projecting at least four feet above the ground. Location monuments are generally set 50' inside the Northeast or Southwest endline along the center of each claim unless otherwise depicted.

RECEIVED
BLM AZ DISTRICT OFFICE
2015 OCT 21 P 2:55
PHOENIX, ARIZONA

When recorded return to:
Kennecott Exploration Company
224 North 2200 West
Salt Lake City, UT 84116
Attn: Land Department

RECEIVED
BLM AZ STATE OFFICE
2015 OCT 21 P 2:15
PHOENIX, ARIZONA

ARIZONA NOTICE OF LOCATION
(LODE CLAIM)

NOTICE IS HEREBY GIVEN THAT KENNECOTT EXPLORATION COMPANY, whose mailing address is 224 North 2200 West, Salt Lake City, Utah 84116 by its undersigned officer, makes this location of the CE193 Lode Mining Claim, in La Paz County, Arizona.

The general course of the claim is from the Northeast to Southwest, and said claim is within the:

<u>Quarter</u>	<u>Section</u>	<u>Township</u>	<u>Range</u>
NE	5	2N	11W
SE	5	2N	11W
SW	5	2N	11W
NW	5	2N	11W

G&SRM, La Paz County, Arizona.


This claim is 1500 feet in length and 600 feet in width. This Notice of Location is posted on the centerline of the claim. The claim runs from the location monument on which this notice is posted 1450 feet in a northeasterly direction to the Northeast end line and 50 feet in a southwesterly direction to the Southwest end line. The claim boundaries are marked by six monuments, one at each corner and one at the center of each endline. The location monument on which this notice is posted is situated within Section 5, Township 2N, Range 11W, G&SRM, La Paz County, Arizona and is approximately 7281 feet East and 9112 feet South from the SE corner of Section 25, Township 3 North, Range 12 West, G&SRM, La Paz County, Arizona.

The undersigned claims the ground as depicted on the map that is attached to a copy of this Notice of Location filed in the office of the County Recorder, La Paz County, Arizona.

The claim has been monumented in accordance with State and Federal law. Corner, end centers and location monuments are posts, 1-1/2" x 1-1/2" x 5' projecting at least 4' above the ground.

Located, dated and posted on the ground the 6th day of September, 2015.

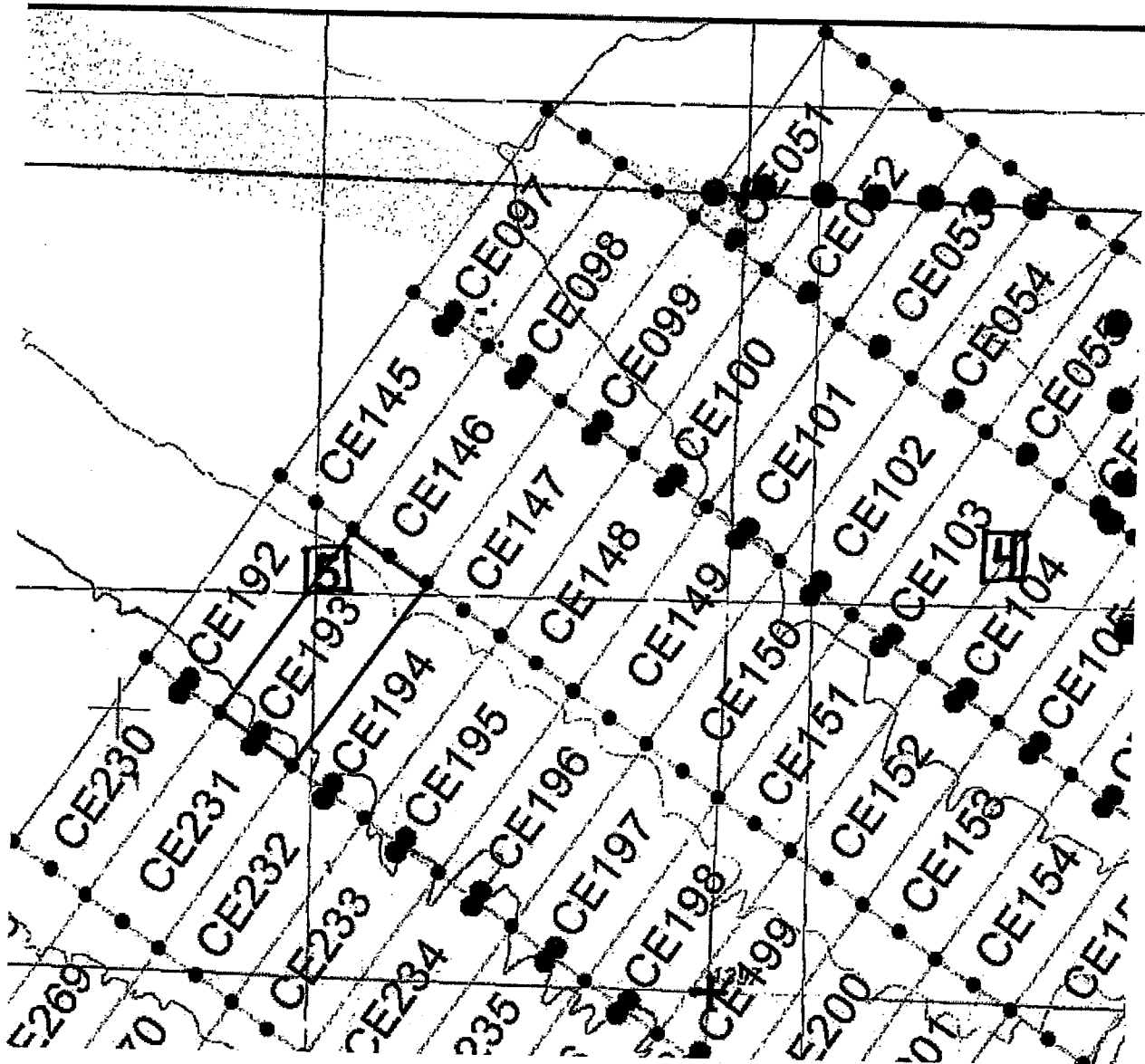
KENNECOTT EXPLORATION COMPANY



By: Erik Best, its Operating Officer

AMC 434193

Lode Mining Claim Map of the CE193 Lode Claim,
attached to and made a part of the Location Notice.



The scale is generally 1" = 2000". GN ↑

The Claim is located in: Section(s) 5, T2N, R11W, G&SRM, La Paz County, Arizona.

TIE: The Location Monument of this claim is approximately 7281 feet East and 9112 feet South from the SE corner of Section 25, T3N, R12W, G&SRM, La Paz County, Arizona. The claim is 1500' long x 600' wide. The bearing for the claim block is N 35°E and S 55°E.

Monuments are 1-1/2" x 1-1/2" x 5' wood posts projecting at least four feet above the ground. Location monuments are generally set 50' inside the Northeast or Southwest endline along the center of each claim unless otherwise depicted.

AMC434193

RECEIVED
OCT 24 2 15
MINE REGISTRY
ARIZONA

When recorded return to:
Kennecott Exploration Company
224 North 2200 West
Salt Lake City, UT 84116
Attn: Land Department

RECEIVED
BLM AZ'S WEST OFFICE
2015 OCT 21 P 2:15
PHOENIX, ARIZONA

ARIZONA NOTICE OF LOCATION
(LODE CLAIM)

NOTICE IS HEREBY GIVEN THAT KENNECOTT EXPLORATION COMPANY, whose mailing address is 224 North 2200 West, Salt Lake City, Utah 84116 by its undersigned officer, makes this location of the CE194 Lode Mining Claim, in La Paz County, Arizona.

The general course of the claim is from the Northeast to Southwest, and said claim is within the:

<u>Quarter</u>	<u>Section</u>	<u>Township</u>	<u>Range</u>
NE	5	2N	11W
SE	5	2N	11W
SW	5	2N	11W

G&SRM, La Paz County, Arizona.

This claim is 1500 feet in length and 600 feet in width. This Notice of Location is posted on the centerline of the claim. The claim runs from the location monument on which this notice is posted 1450 feet in a northeasterly direction to the Northeast end line and 50 feet in a southwesterly direction to the Southwest end line. The claim boundaries are marked by six monuments, one at each corner and one at the center of each endline. The location monument on which this notice is posted is situated within Section 5, Township 2N, Range 11W, G&SRM, La Paz County, Arizona and is approximately 7764 feet East and 9450 feet South from the SE corner of Section 25, Township 3 North, Range 12 West, G&SRM, La Paz County, Arizona.

The undersigned claims the ground as depicted on the map that is attached to a copy of this Notice of Location filed in the office of the County Recorder, La Paz County, Arizona.

The claim has been monumented in accordance with State and Federal law. Corner, end centers and location monuments are posts, 1-1/2" x 1-1/2" x 5' projecting at least 4' above the ground.

Located, dated and posted on the ground the 6th day of September, 2015.

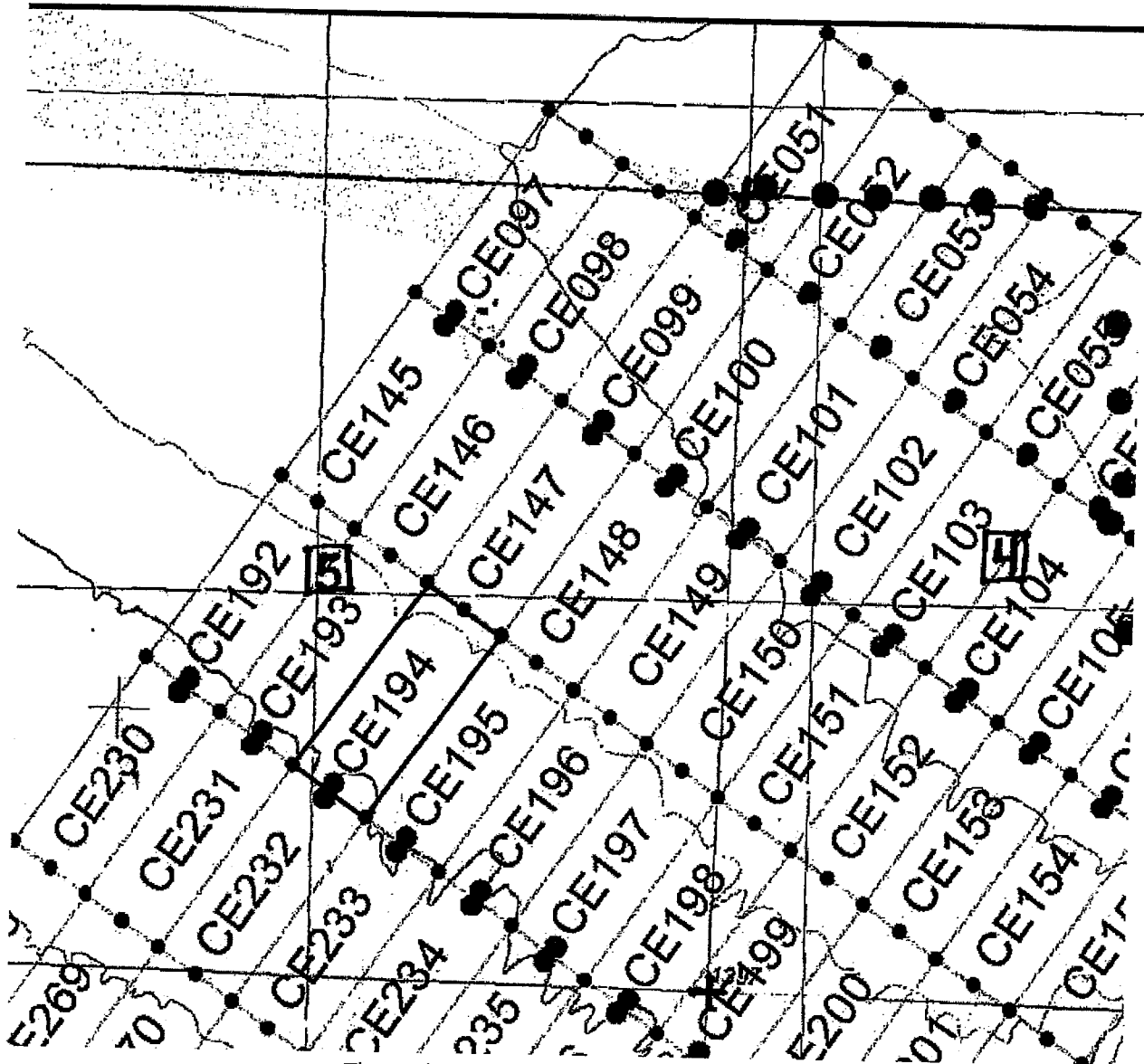
KENNECOTT EXPLORATION COMPANY



By: Erik Best, its Operating Officer

AMC 434194

Lode Mining Claim Map of the **CE194** Lode Claim,
attached to and made a part of the Location Notice.



The scale is generally 1" = 2000". GN ↑

The Claim is located in: Section(s) 5, T2N, R11W, G&SRM, La Paz County, Arizona.

TIE: The Location Monument of this claim is approximately 7764 feet East and 9450 feet South from the SE corner of Section 25, T3N, R12W, G&SRM, La Paz County, Arizona. The claim is 1500' long x 600' wide. The bearing for the claim block is N 35°E and S 55°E.

Monuments are 1-1/2" x 1-1/2" x 5' wood posts projecting at least four feet above the ground. Location monuments are generally set 50' inside the Northeast or Southwest endline along the center of each claim unless otherwise depicted.

AMC434194

BLM
2015
PRO
ANZ

When recorded return to:
Kennecott Exploration Company
224 North 2200 West
Salt Lake City, UT 84116
Attn: Land Department

RECEIVED
BLM AZ STATE OFFICE
2015 OCT 21 P 2:24
PHOENIX, ARIZONA

ARIZONA NOTICE OF LOCATION
(LODE CLAIM)

NOTICE IS HEREBY GIVEN THAT KENNECOTT EXPLORATION COMPANY, whose mailing address is 224 North 2200 West, Salt Lake City, Utah 84116 by its undersigned officer, makes this location of the CE195 Lode Mining Claim, in La Paz County, Arizona.

The general course of the claim is from the Northeast to Southwest, and said claim is within the:

<u>Quarter</u>	<u>Section</u>	<u>Township</u>	<u>Range</u>
SE	5	2N	11W

G&SRM, La Paz County, Arizona.

This claim is 1500 feet in length and 600 feet in width. This Notice of Location is posted on the centerline of the claim. The claim runs from the location monument on which this notice is posted 1450 feet in a northeasterly direction to the Northeast end line and 50 feet in a southwesterly direction to the Southwest end line. The claim boundaries are marked by six monuments, one at each corner and one at the center of each endline. The location monument on which this notice is posted is situated within Section 5, Township 2N, Range 11W, G&SRM, La Paz County, Arizona and is approximately 8259 feet East and 9797 feet South from the SE corner of Section 25, Township 3 North, Range 12 West, G&SRM, La Paz County, Arizona.

The undersigned claims the ground as depicted on the map that is attached to a copy of this Notice of Location filed in the office of the County Recorder, La Paz County, Arizona.

The claim has been monumented in accordance with State and Federal law. Corner, end centers and location monuments are posts, 1-1/2" x 1-1/2" x 5' projecting at least 4' above the ground.

Located, dated and posted on the ground the 6th day of September, 2015.

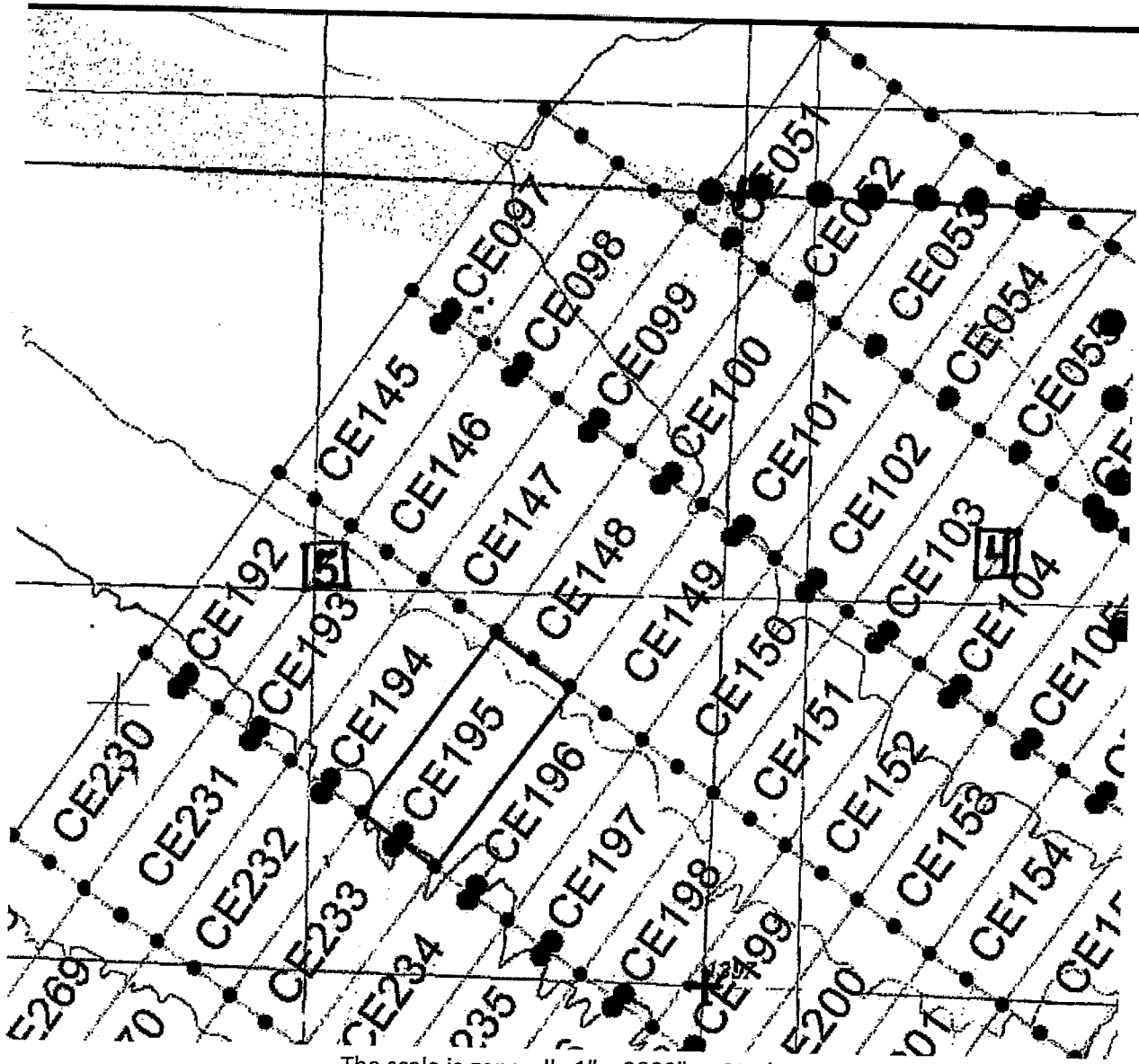
KENNECOTT EXPLORATION COMPANY



By: Erik Best, its Operating Officer

AMC434195

Lode Mining Claim Map of the **CE195** Lode Claim,
attached to and made a part of the Location Notice.



The scale is generally 1" = 2000". GN ↑

AMC434195

The Claim is located in: Section(s) 5, T2N, R11W, G&SRM, La Paz County, Arizona.

TIE: The Location Monument of this claim is approximately 8259 feet East and 9797 feet South from the SE corner of Section 25, T3N, R12W, G&SRM, La Paz County, Arizona. The claim is 1500' long x 600' wide. The bearing for the claim block is N 35°E and S 55°E.

Monuments are 1-1/2" x 1-1/2" x 5' wood posts projecting at least four feet above the ground. Location monuments are generally set 50' inside the Northeast or Southwest endline along the center of each claim unless otherwise depicted.

RECEIVED
BLM
STATE
2015
OCT 21
P 2 24
PHOENIX, ARIZONA

When recorded return to:
Kennecott Exploration Company
224 North 2200 West
Salt Lake City, UT 84116
Attn: Land Department

RECEIVED
BLM AZ STATE OFFICE
2015 OCT 21 P 2:24
PHOENIX, ARIZONA

ARIZONA NOTICE OF LOCATION
(LODE CLAIM)

NOTICE IS HEREBY GIVEN THAT KENNECOTT EXPLORATION COMPANY, whose mailing address is 224 North 2200 West, Salt Lake City, Utah 84116 by its undersigned officer, makes this location of the CE196 Lode Mining Claim, in La Paz County, Arizona.

The general course of the claim is from the Northeast to Southwest, and said claim is within the:

<u>Quarter</u>	<u>Section</u>	<u>Township</u>	<u>Range</u>
SE	5	2N	11W

G&SRM, La Paz County, Arizona.


This claim is 1500 feet in length and 600 feet in width. This Notice of Location is posted on the centerline of the claim. The claim runs from the location monument on which this notice is posted 1450 feet in a northeasterly direction to the Northeast end line and 50 feet in a southwesterly direction to the Southwest end line. The claim boundaries are marked by six monuments, one at each corner and one at the center of each endline. The location monument on which this notice is posted is situated within Section 5, Township 2N, Range 11W, G&SRM, La Paz County, Arizona and is approximately 8748 feet East and 10140 feet South from the SE corner of Section 25, Township 3 North, Range 12 West, G&SRM, La Paz County, Arizona.

The undersigned claims the ground as depicted on the map that is attached to a copy of this Notice of Location filed in the office of the County Recorder, La Paz County, Arizona.

The claim has been monumented in accordance with State and Federal law. Corner, end centers and location monuments are posts, 1-1/2" x 1-1/2" x 5' projecting at least 4' above the ground.

Located, dated and posted on the ground the 6th day of September, 2015.

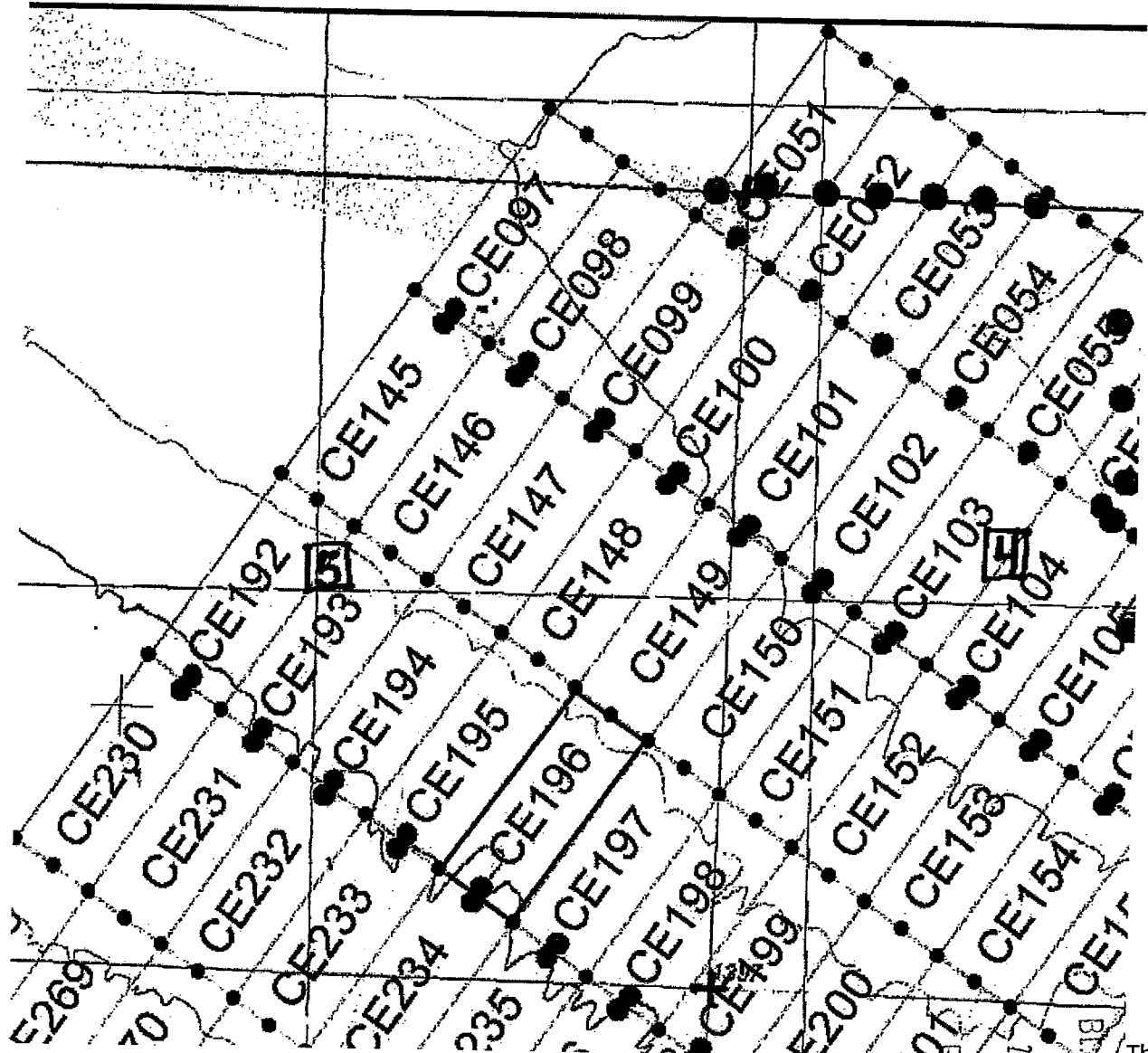
KENNECOTT EXPLORATION COMPANY



By: Erik Best, its Operating Officer

AMC434196

Lode Mining Claim Map of the **CE196** Lode Claim,
attached to and made a part of the Location Notice.



The scale is generally 1" = 2000". GN ↑

The Claim is located in: Section(s) 5, T2N, R11W, G&SRM, La Paz County, Arizona.

TIE: The Location Monument of this claim is approximately 8748 feet East and 10140 feet South from the SE corner of Section 25, T3N, R12W, G&SRM, La Paz County, Arizona. The claim is 1500' long x 600' wide. The bearing for the claim block is N 35°E and S 55°E.

Monuments are 1-1/2" x 1-1/2" x 5' wood posts projecting at least four feet above the ground. Location monuments are generally set 50' inside the Northeast or Southwest endline along the center of each claim unless otherwise depicted.

AMC434196

PHOENIX, ARIZONA
2015 OCT 21 PM 2:24
BMA7877
ENCLOSURE

When recorded return to:
Kennecott Exploration Company
224 North 2200 West
Salt Lake City, UT 84116
Attn: Land Department

RECEIVED
BLM AZ STATE OFFICE
2015 OCT 21 P 2:21
PHOENIX, ARIZONA

ARIZONA NOTICE OF LOCATION
(LODE CLAIM)

NOTICE IS HEREBY GIVEN THAT KENNECOTT EXPLORATION COMPANY, whose mailing address is 224 North 2200 West, Salt Lake City, Utah 84116 by its undersigned officer, makes this location of the CE197 Lode Mining Claim, in La Paz County, Arizona.

The general course of the claim is from the Northeast to Southwest, and said claim is within the:

<u>Quarter</u>	<u>Section</u>	<u>Township</u>	<u>Range</u>
SW	4	2N	11W
SE	5	2N	11W

G&SRM, La Paz County, Arizona.

This claim is 1500 feet in length and 600 feet in width. This Notice of Location is posted on the centerline of the claim. The claim runs from the location monument on which this notice is posted 1450 feet in a northeasterly direction to the Northeast end line and 50 feet in a southwesterly direction to the Southwest end line. The claim boundaries are marked by six monuments, one at each corner and one at the center of each endline. The location monument on which this notice is posted is situated within Section 5, Township 2N, Range 11W, G&SRM, La Paz County, Arizona and is approximately 9254 feet East and 10495 feet South from the SE corner of Section 25, Township 3 North, Range 12 West, G&SRM, La Paz County, Arizona.

The undersigned claims the ground as depicted on the map that is attached to a copy of this Notice of Location filed in the office of the County Recorder, La Paz County, Arizona.

The claim has been monumented in accordance with State and Federal law. Corner, end centers and location monuments are posts, 1-1/2" x 1-1/2" x 5' projecting at least 4' above the ground.

Located, dated and posted on the ground the 6th day of September, 2015.

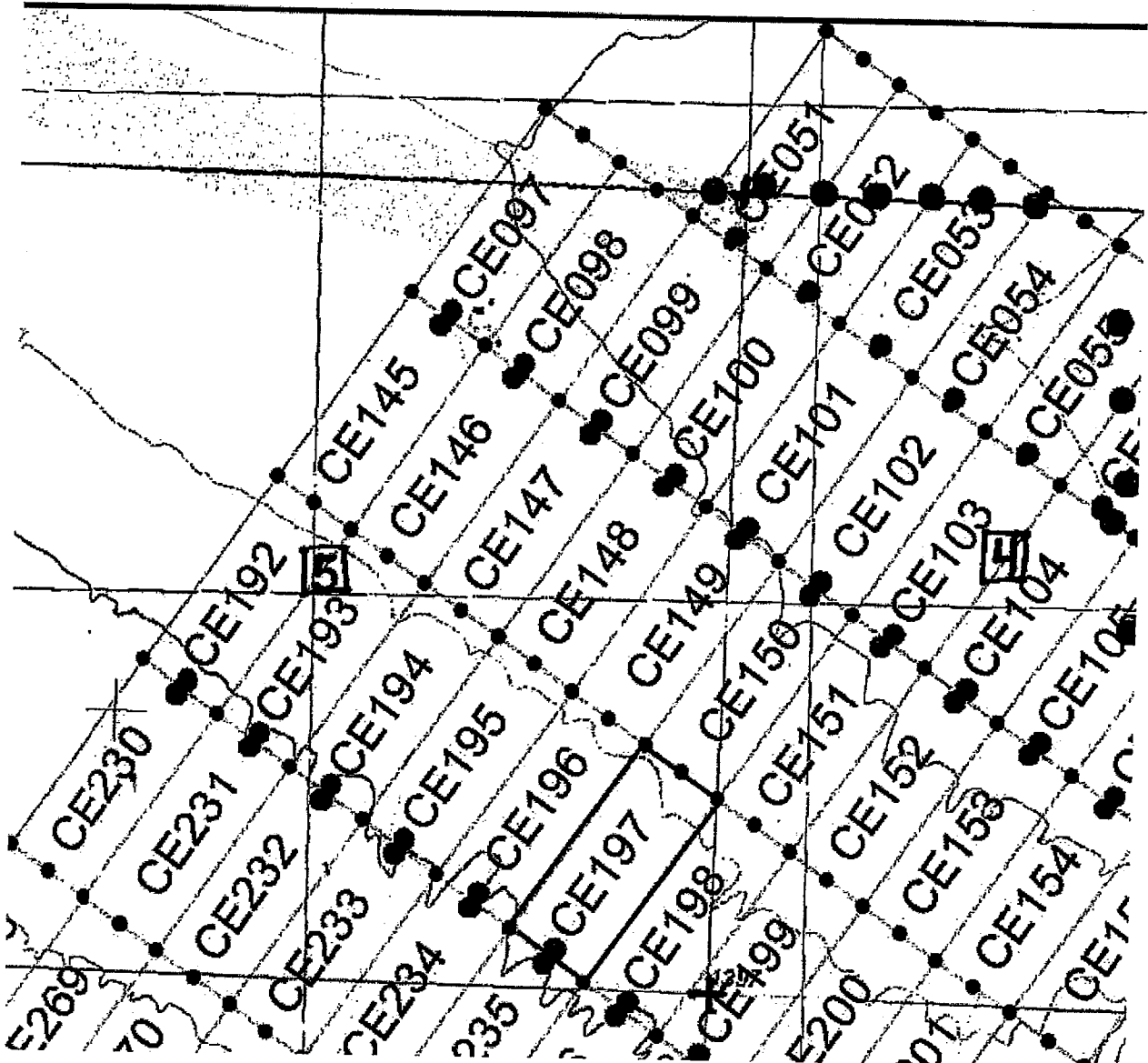
KENNECOTT EXPLORATION COMPANY



By: Erik Best, its Operating Officer

AMC 434197

Lode Mining Claim Map of the CE197 Lode Claim,
attached to and made a part of the Location Notice.



The scale is generally 1" = 2000". GN ↑

The Claim is located in: Section(s) 4, 5, T2N, R11W, G&SRM, La Paz County, Arizona.

TIE: The Location Monument of this claim is approximately 9254 feet East and 10495 feet South from the SE corner of Section 25, T3N, R12W, G&SRM, La Paz County, Arizona. The claim is 1500' long x 600' wide. The bearing for the claim block is N 35°E and S 55°E.

Monuments are 1-1/2" x 1-1/2" x 5' wood posts projecting at least four feet above the ground. location monuments are generally set 50' inside the Northeast or Southwest endline along the center of each claim unless otherwise depicted.

BLK 118
 2015 OCT 23
 2:22
 PHOENIX, ARIZONA

AMC434197

When recorded return to:
Kennecott Exploration Company
224 North 2200 West
Salt Lake City, UT 84116
Attn: Land Department

RECORDED
BLM AZ STATE OFFICE
2015 OCT 21 P 2
PROG. M. AMERIC

ARIZONA NOTICE OF LOCATION
(LODE CLAIM)

NOTICE IS HEREBY GIVEN THAT KENNECOTT EXPLORATION COMPANY, whose mailing address is 224 North 2200 West, Salt Lake City, Utah 84116 by its undersigned officer, makes this location of the CE198 Lode Mining Claim, in La Paz County, Arizona.

The general course of the claim is from the Northeast to Southwest, and said claim is within the:

<u>Quarter</u>	<u>Section</u>	<u>Township</u>	<u>Range</u>
SW	4	2N	11W
SE	5	2N	11W
NE	8	2N	11W

G&SRM, La Paz County, Arizona.


This claim is 1500 feet in length and 600 feet in width. This Notice of Location is posted on the centerline of the claim. The claim runs from the location monument on which this notice is posted 1450 feet in a northeasterly direction to the Northeast end line and 50 feet in a southwesterly direction to the Southwest end line. The claim boundaries are marked by six monuments, one at each corner and one at the center of each endline. The location monument on which this notice is posted is situated within Section 8, Township 2N, Range 11W, G&SRM, La Paz County, Arizona and is approximately 9745 feet East and 10839 feet South from the SE corner of Section 25, Township 3 North, Range 12 West, G&SRM, La Paz County, Arizona.

The undersigned claims the ground as depicted on the map that is attached to a copy of this Notice of Location filed in the office of the County Recorder, La Paz County, Arizona.

The claim has been monumented in accordance with State and Federal law. Corner, end centers and location monuments are posts, 1-1/2" x 1-1/2" x 5' projecting at least 4' above the ground.

Located, dated and posted on the ground the 6th day of September, 2015.

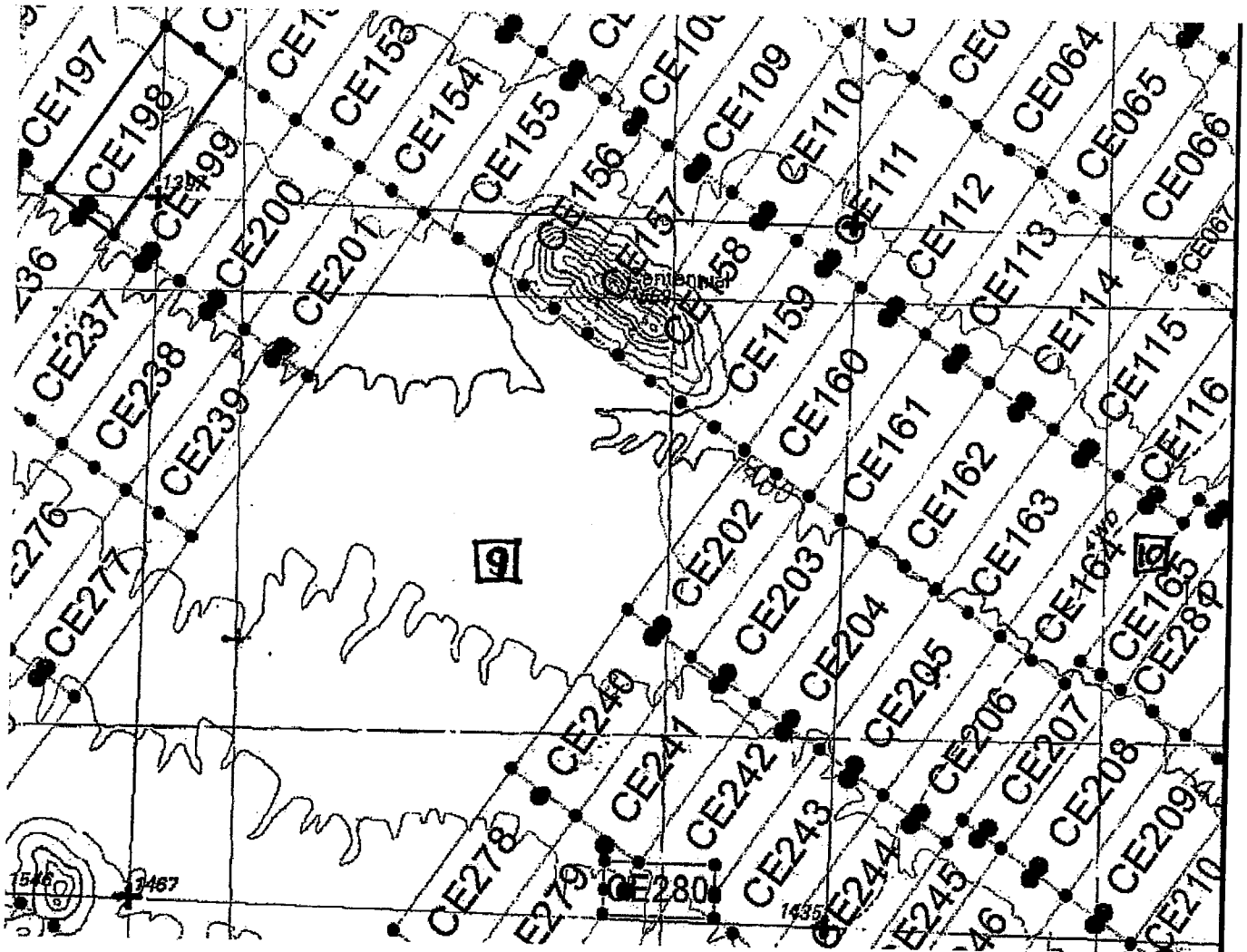
KENNECOTT EXPLORATION COMPANY



By: Erik Best, its Operating Officer

AN C 4 3 4 1 9 8

Lode Mining Claim Map of the **CE198** Lode Claim,
attached to and made a part of the Location Notice.



The scale is generally 1" = 2000". GN ↑

The Claim is located in: Section(s) 4, 5, 8, T2N, R11W, G&SRM, La Paz County, Arizona.

TIE: The Location Monument of this claim is approximately 9745 feet East and 10839 feet South from the SE corner of Section 25, T3N, R12W, G&SRM, La Paz County, Arizona. The claim is 1500' long x 600' wide. The bearing for the claim block is N 35°E and S 55°E.

Monuments are 1-1/2" x 1-1/2" x 5' wood posts projecting at least four feet above the ground. Location monuments are generally set 50' inside the Northeast or Southwest endline along the center of each claim unless otherwise depicted.

2015 OCT 2 P 2
 PROCEEDINGS
 2015 OCT 2 P 2

AMC 434198

When recorded return to:
Kennecott Exploration Company
224 North 2200 West
Salt Lake City, UT 84116
Attn: Land Department

RECEIVED
BLM AZ STATE OFFICE
2015 OCT 21 P 2:25
PHOENIX, ARIZONA

ARIZONA NOTICE OF LOCATION
(LODE CLAIM)

NOTICE IS HEREBY GIVEN THAT KENNECOTT EXPLORATION COMPANY, whose mailing address is 224 North 2200 West, Salt Lake City, Utah 84116 by its undersigned officer, makes this location of the CE199 Lode Mining Claim, in La Paz County, Arizona.

The general course of the claim is from the Northeast to Southwest, and said claim is within the:

<u>Quarter</u>	<u>Section</u>	<u>Township</u>	<u>Range</u>
SW	4	2N	11W
SE	5	2N	11W
NE	8	2N	11W
NW	9	2N	11W

G&SRM, La Paz County, Arizona.

This claim is 1500 feet in length and 600 feet in width. This Notice of Location is posted on the centerline of the claim. The claim runs from the location monument on which this notice is posted 1450 feet in a northeasterly direction to the Northeast end line and 50 feet in a southwesterly direction to the Southwest end line. The claim boundaries are marked by six monuments, one at each corner and one at the center of each endline. The location monument on which this notice is posted is situated within Section 8, Township 2N, Range 11W, G&SRM, La Paz County, Arizona and is approximately 10223 feet East and 11175 feet South from the SE corner of Section 25, Township 3 North, Range 12 West, G&SRM, La Paz County, Arizona.

The undersigned claims the ground as depicted on the map that is attached to a copy of this Notice of Location filed in the office of the County Recorder, La Paz County, Arizona.

The claim has been monumented in accordance with State and Federal law. Corner, end centers and location monuments are posts, 1-1/2" x 1-1/2" x 5' projecting at least 4' above the ground.

Located, dated and posted on the ground the 6th day of September, 2015.

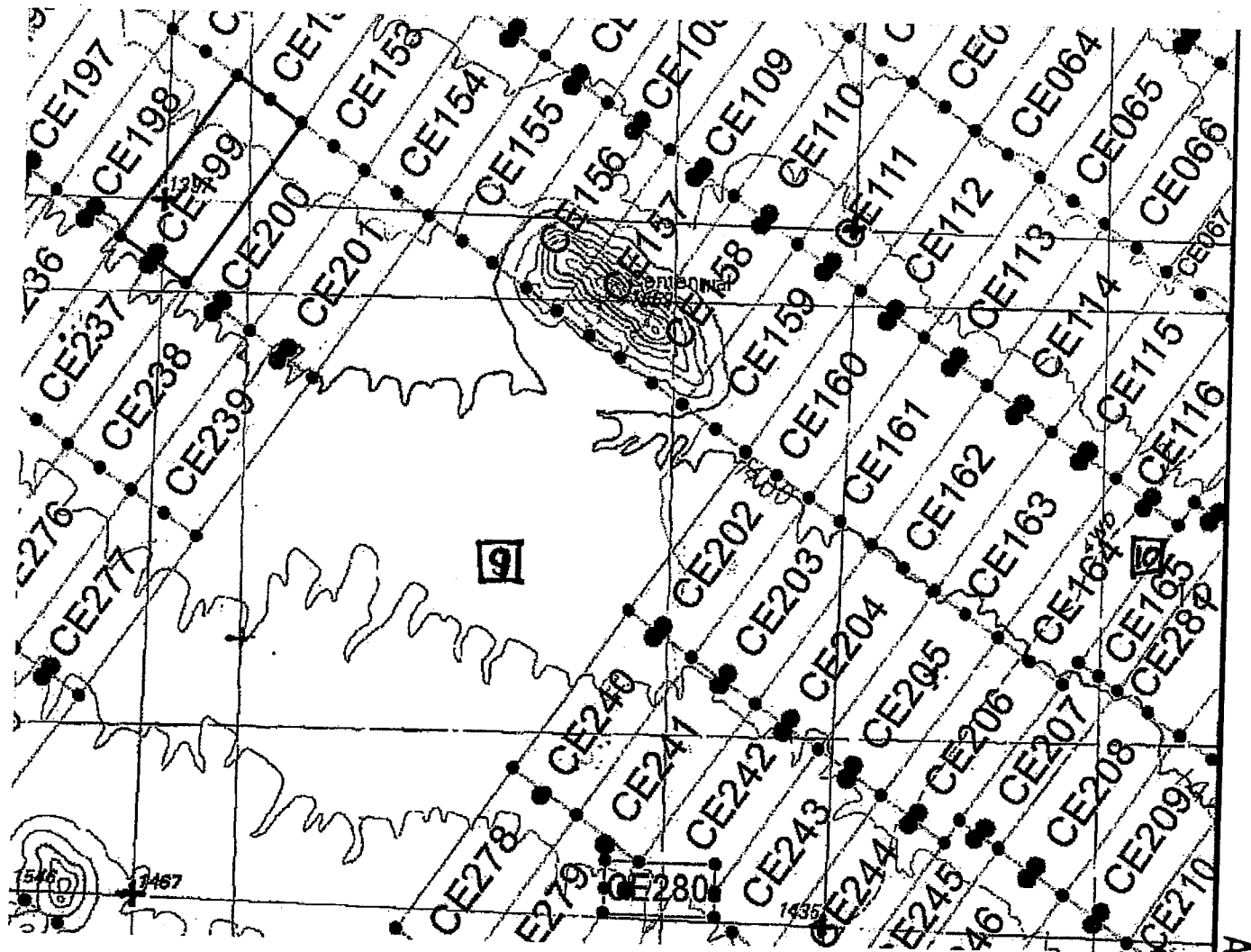
KENNECOTT EXPLORATION COMPANY



By: Erik Best, its Operating Officer

AMC 434199

Lode Mining Claim Map of the CE199 Lode Claim,
attached to and made a part of the Location Notice.



The scale is generally 1" = 2000". GN ↑

The Claim is located in: Section(s) 4, 5, 8, 9, T2N, R11W, G&SRM, La Paz County, Arizona.

TIE: The Location Monument of this claim is approximately 10223 feet East and 11175 feet South from the SE corner of Section 25, T3N, R12W, G&SRM, La Paz County, Arizona. The claim is 1500' long x 600' wide. The bearing for the claim block is N 35°E and S 55°E.

Monuments are 1-1/2" x 1-1/2" x 5' wood posts projecting at least four feet above the ground. Location monuments are generally set 50' inside the Northeast or Southwest endline along the center of each claim unless otherwise depicted.

BLM AZ DIST OFFICE
PHOENIX, ARIZONA
2015 OCT 21 PM 2:25

AMC 434199

When recorded return to:
Kennecott Exploration Company
224 North 2200 West
Salt Lake City, UT 84116
Attn: Land Department

RECEIVED
BLM AZ STATE OFFICE
2015 OCT 21 P 2:25
PHOENIX, ARIZONA

ARIZONA NOTICE OF LOCATION
(LODE CLAIM)

NOTICE IS HEREBY GIVEN THAT KENNECOTT EXPLORATION COMPANY, whose mailing address is 224 North 2200 West, Salt Lake City, Utah 84116 by its undersigned officer, makes this location of the CE200 Lode Mining Claim, in La Paz County, Arizona.

The general course of the claim is from the Northeast to Southwest, and said claim is within the:

<u>Quarter</u>	<u>Section</u>	<u>Township</u>	<u>Range</u>
SW	4	2N	11W
NW	9	2N	11W

G&SRM, La Paz County, Arizona.

This claim is 1500 feet in length and 600 feet in width. This Notice of Location is posted on the centerline of the claim. The claim runs from the location monument on which this notice is posted 1450 feet in a northeasterly direction to the Northeast end line and 50 feet in a southwesterly direction to the Southwest end line. The claim boundaries are marked by six monuments, one at each corner and one at the center of each endline. The location monument on which this notice is posted is situated within Section 9, Township 2N, Range 11W, G&SRM, La Paz County, Arizona and is approximately 10713 feet East and 11518 feet South from the SE corner of Section 25, Township 3 North, Range 12 West, G&SRM, La Paz County, Arizona.

The undersigned claims the ground as depicted on the map that is attached to a copy of this Notice of Location filed in the office of the County Recorder, La Paz County, Arizona.

The claim has been monumented in accordance with State and Federal law. Corner, end centers and location monuments are posts, 1-1/2" x 1-1/2" x 5' projecting at least 4' above the ground.

Located, dated and posted on the ground the 6th day of September, 2015.

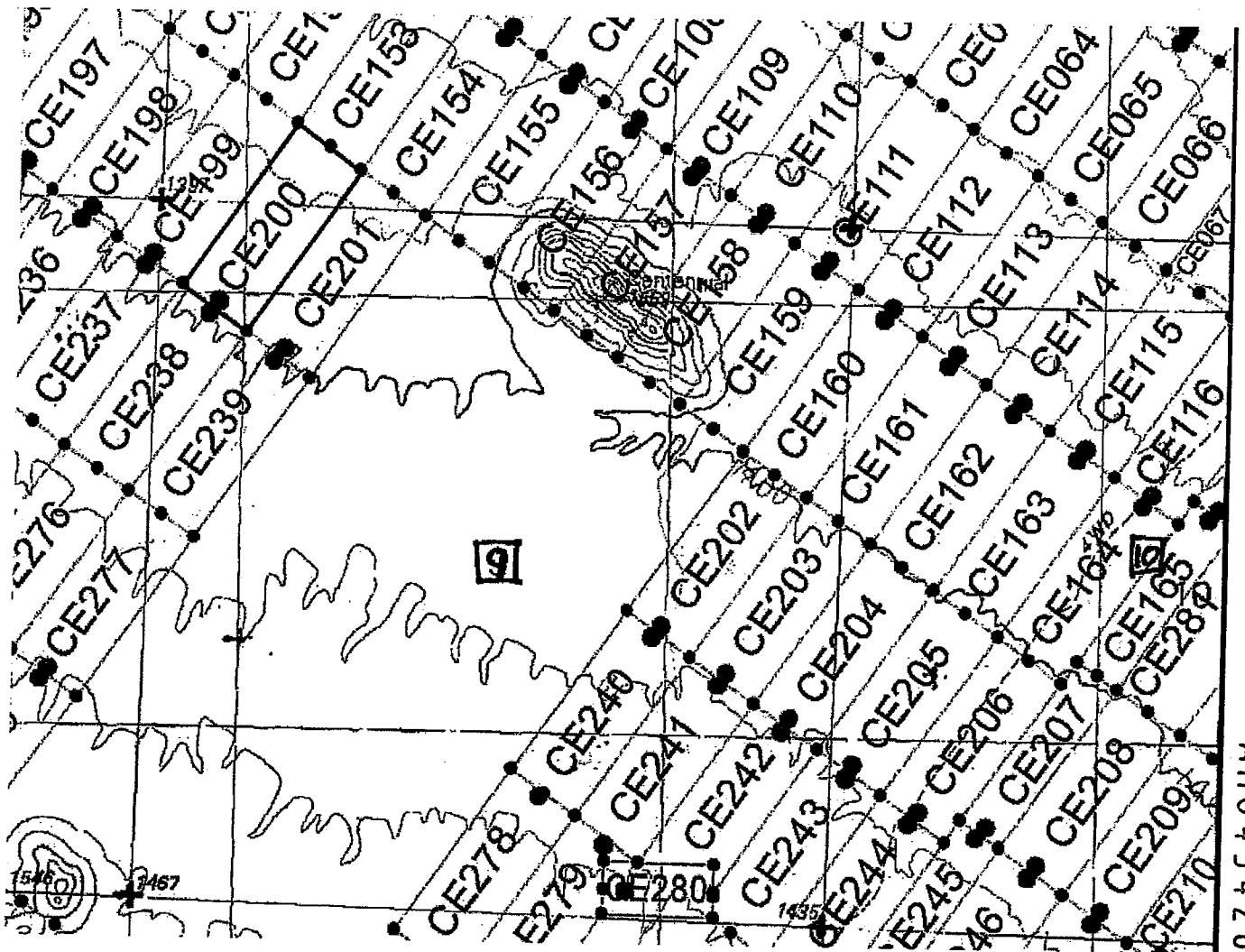
KENNECOTT EXPLORATION COMPANY



By: Erik Best, its Operating Officer

AMC434200

Lode Mining Claim Map of the **CE200** Lode Claim,
attached to and made a part of the Location Notice.



AN C 4 3 4 2 0 0

The scale is generally 1" = 2000". GN ↑

The Claim is located in: Section(s) 4, 9, T2N, R11W, G&SRM, La Paz County, Arizona.

TIE: The Location Monument of this claim is approximately 10713 feet East and 11518 feet South from the SE corner of Section 25, T3N, R12W, G&SRM, La Paz County, Arizona. The claim is 1500' long x 600' wide. The bearing for the claim block is N 35°E and S 55°E.

Monuments are 1-1/2" x 1-1/2" x 5' wood posts projecting at least four feet above the ground. Location monuments are generally set 50' inside the Northeast or Southwest endline along the center of each claim unless otherwise depicted.

RECORDED
BLM ARIZONA
2015 OCT 31 P 2
PROCELY ARIZONA

When recorded return to:
Kennecott Exploration Company
224 North 2200 West
Salt Lake City, UT 84116
Attn: Land Department

RECEIVED
BLM AZ DISTRICT OFFICE
2015 OCT 21 P 2:25
PHOENIX, ARIZONA

ARIZONA NOTICE OF LOCATION
(LODE CLAIM)

NOTICE IS HEREBY GIVEN THAT KENNECOTT EXPLORATION COMPANY, whose mailing address is 224 North 2200 West, Salt Lake City, Utah 84116 by its undersigned officer, makes this location of the CE201 Lode Mining Claim, in La Paz County, Arizona.

The general course of the claim is from the Northeast to Southwest, and said claim is within the:

<u>Quarter</u>	<u>Section</u>	<u>Township</u>	<u>Range</u>
SW	4	2N	11W
NW	9	2N	11W

G&SRM, La Paz County, Arizona.

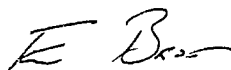
This claim is 1500 feet in length and 600 feet in width. This Notice of Location is posted on the centerline of the claim. The claim runs from the location monument on which this notice is posted 1450 feet in a northeasterly direction to the Northeast end line and 50 feet in a southwesterly direction to the Southwest end line. The claim boundaries are marked by six monuments, one at each corner and one at the center of each endline. The location monument on which this notice is posted is situated within Section 9, Township 2N, Range 11W, G&SRM, La Paz County, Arizona and is approximately 11221 feet East and 11874 feet South from the SE corner of Section 25, Township 3 North, Range 12 West, G&SRM, La Paz County, Arizona.

The undersigned claims the ground as depicted on the map that is attached to a copy of this Notice of Location filed in the office of the County Recorder, La Paz County, Arizona.

The claim has been monumented in accordance with State and Federal law. Corner, end centers and location monuments are posts, 1-1/2" x 1-1/2" x 5' projecting at least 4' above the ground.

Located, dated and posted on the ground the 6th day of September, 2015.

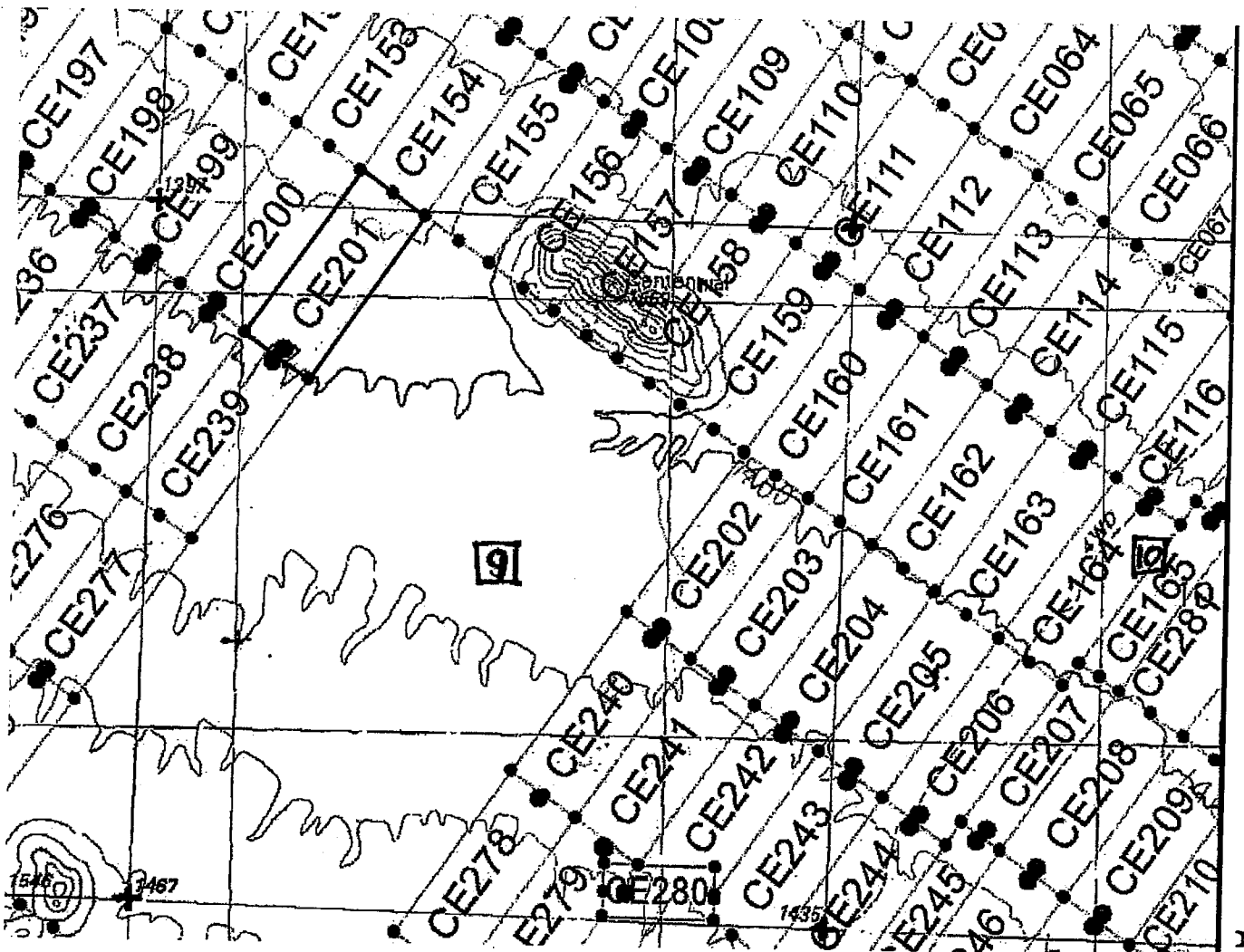
KENNECOTT EXPLORATION COMPANY



By: Erik Best, its Operating Officer

AMC4342011

Lode Mining Claim Map of the **CE201** Lode Claim,
attached to and made a part of the Location Notice.



The scale is generally 1" = 2000". GN ↑

The Claim is located in: Section(s) 4, 9, T2N, R11W, G&SRM, La Paz County, Arizona.

TIE: The Location Monument of this claim is approximately 11221 feet East and 11874 feet South from the SE corner of Section 25, T3N, R12W, G&SRM, La Paz County, Arizona. The claim is 1500' long x 600' wide. The bearing for the claim block is N 35°E and S 55°E.

Monuments are 1-1/2" x 1-1/2" x 5' wood posts projecting at least four feet above the ground. Location monuments are generally set 50' inside the Northeast or Southwest endline along the center of each claim unless otherwise depicted.

DLX
2018
21
25

AMC4342011

When recorded return to:
Kennecott Exploration Company
224 North 2200 West
Salt Lake City, UT 84116
Attn: Land Department

RECEIVED
BLM AZ STATE OFFICE
2015 OCT 21 P 2:25
PHOENIX, ARIZONA

ARIZONA NOTICE OF LOCATION
(LODE CLAIM)

NOTICE IS HEREBY GIVEN THAT KENNECOTT EXPLORATION COMPANY, whose mailing address is 224 North 2200 West, Salt Lake City, Utah 84116 by its undersigned officer, makes this location of the CE202 Lode Mining Claim, in La Paz County, Arizona.

The general course of the claim is from the Northeast to Southwest, and said claim is within the:

<u>Quarter</u>	<u>Section</u>	<u>Township</u>	<u>Range</u>
NE	9	2N	11W
SE	9	2N	11W

G&SRM, La Paz County, Arizona.

This claim is 1500 feet in length and 600 feet in width. This Notice of Location is posted on the centerline of the claim. The claim runs from the location monument on which this notice is posted 1450 feet in a northeasterly direction to the Northeast end line and 50 feet in a southwesterly direction to the Southwest end line. The claim boundaries are marked by six monuments, one at each corner and one at the center of each endline. The location monument on which this notice is posted is situated within Section 9, Township 2N, Range 11W, G&SRM, La Paz County, Arizona and is approximately 14136 feet East and 13918 feet South from the SE corner of Section 25, Township 3 North, Range 12 West, G&SRM, La Paz County, Arizona.

The undersigned claims the ground as depicted on the map that is attached to a copy of this Notice of Location filed in the office of the County Recorder, La Paz County, Arizona.

The claim has been monumented in accordance with State and Federal law. Corner, end centers and location monuments are posts, 1-1/2" x 1-1/2" x 5' projecting at least 4' above the ground.

Located, dated and posted on the ground the 6th day of September, 2015.

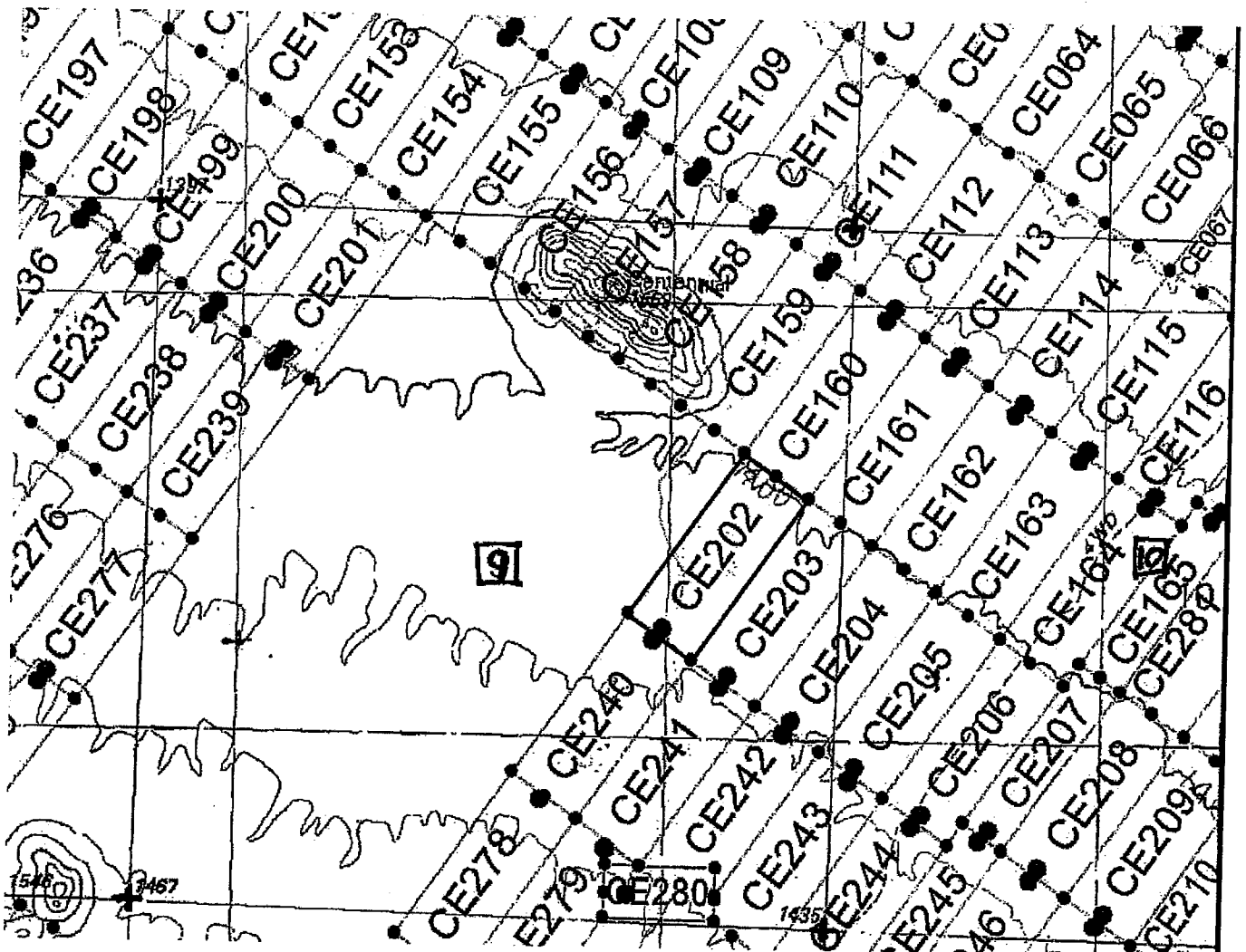
KENNECOTT EXPLORATION COMPANY



By: Erik Best, its Operating Officer

AHC4342021

Lode Mining Claim Map of the CE202 Lode Claim,
attached to and made a part of the Location Notice.



The scale is generally 1" = 2000". GN ↑

The Claim is located in: Section(s) 9, T2N, R11W, G&SRM, La Paz County, Arizona.

TIE: The Location Monument of this claim is approximately 14136 feet East and 13918 feet South from the SE corner of Section 25, T3N, R12W, G&SRM, La Paz County, Arizona. The claim is 1500' long x 600' wide. The bearing for the claim block is N 35°E and S 55°E.

Monuments are 1-1/2" x 1-1/2" x 5' wood posts projecting at least four feet above the ground. Location monuments are generally set 50' inside the Northeast or Southwest endline along the center of each claim unless otherwise depicted.

BLM AZ
2015 OCT
PROJECT: [illegible]
FILED: [illegible]
NOV 2 2015

AMC 434202

When recorded return to:
Kennecott Exploration Company
224 North 2200 West
Salt Lake City, UT 84116
Attn: Land Department

RECORDED
BLM AZ STATE OFFICE
2015 OCT 21 P 2:25
PHOENIX, ARIZONA

ARIZONA NOTICE OF LOCATION
(LODE CLAIM)

NOTICE IS HEREBY GIVEN THAT KENNECOTT EXPLORATION COMPANY, whose mailing address is 224 North 2200 West, Salt Lake City, Utah 84116 by its undersigned officer, makes this location of the CE203 Lode Mining Claim, in La Paz County, Arizona.

The general course of the claim is from the Northeast to Southwest, and said claim is within the:

<u>Quarter</u>	<u>Section</u>	<u>Township</u>	<u>Range</u>
NE	9	2N	11W
SE	9	2N	11W
SW	10	2N	11W
NW	10	2N	11W

G&SRM, La Paz County, Arizona.

This claim is 1500 feet in length and 600 feet in width. This Notice of Location is posted on the centerline of the claim. The claim runs from the location monument on which this notice is posted 1450 feet in a northeasterly direction to the Northeast end line and 50 feet in a southwesterly direction to the Southwest end line. The claim boundaries are marked by six monuments, one at each corner and one at the center of each endline. The location monument on which this notice is posted is situated within Section 9, Township 2N, Range 11W, G&SRM, La Paz County, Arizona and is approximately 14643 feet East and 14274 feet South from the SE corner of Section 25, Township 3 North, Range 12 West, G&SRM, La Paz County, Arizona.

The undersigned claims the ground as depicted on the map that is attached to a copy of this Notice of Location filed in the office of the County Recorder, La Paz County, Arizona.

The claim has been monumented in accordance with State and Federal law. Corner, end centers and location monuments are posts, 1-1/2" x 1-1/2" x 5' projecting at least 4' above the ground.

Located, dated and posted on the ground the 6th day of September, 2015.

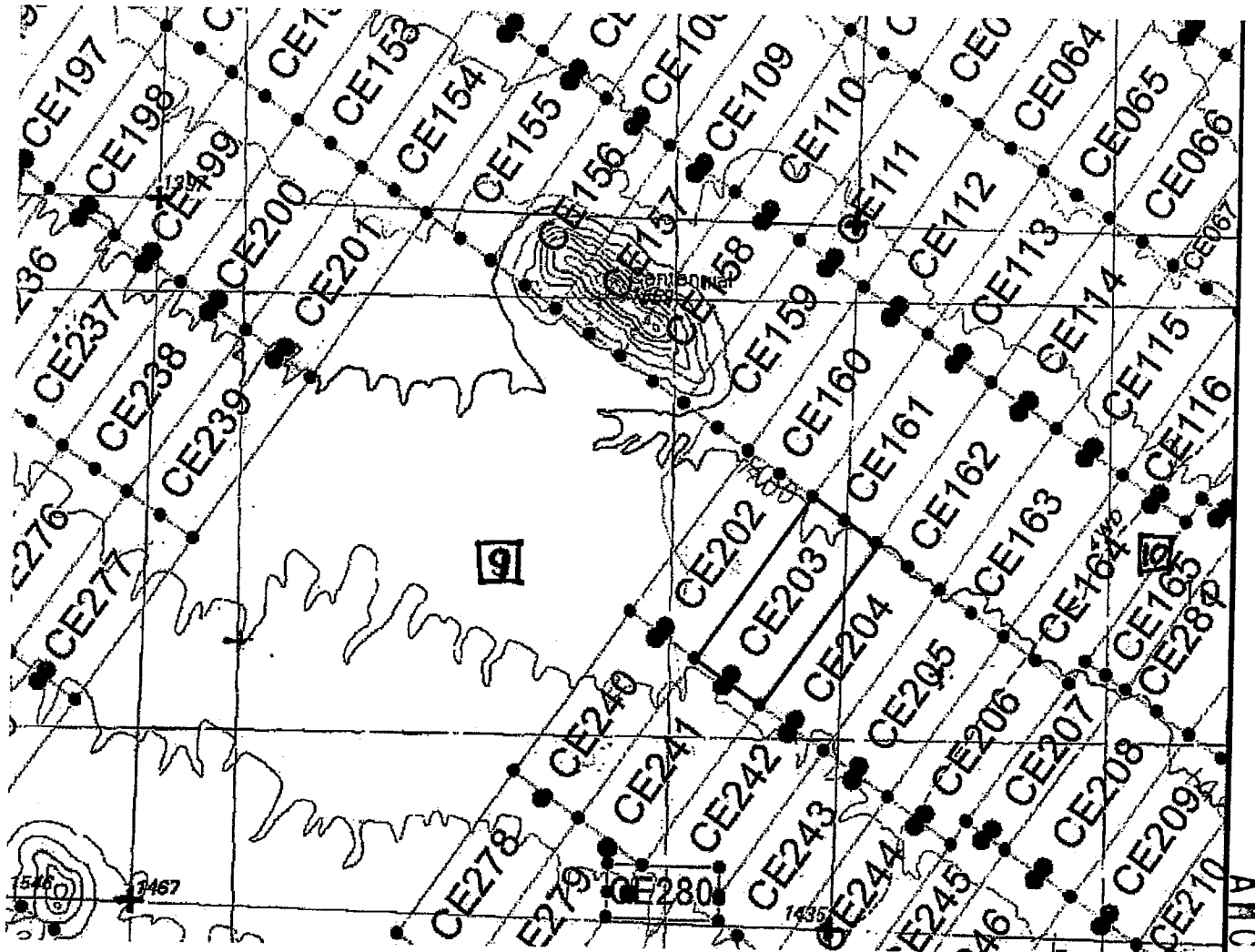
KENNECOTT EXPLORATION COMPANY



By: Erik Best, its Operating Officer

AMC434203

Lode Mining Claim Map of the **CE203** Lode Claim,
attached to and made a part of the Location Notice.



The scale is generally 1" = 2000". GN ↑

The Claim is located in: Section(s) 9, 10, T2N, R11W, G&SRM, La Paz County, Arizona.

TIE: The Location Monument of this claim is approximately 14643 feet East and 14274 feet South from the SE corner of Section 25, T3N, R12W, G&SRM, La Paz County, Arizona. The claim is 1500' long x 600' wide. The bearing for the claim block is N 35°E and S 55°E.

Monuments are 1-1/2" x 1-1/2" x 5' wood posts projecting at least four feet above the ground. Location monuments are generally set 50' inside the Northeast or Southwest endline along the center of each claim unless otherwise depicted.

REC'D
BLM, ARIZONA
2015 OCT 20 2 22
PIPER, ARIZONA

AMC 434203

When recorded return to:
Kennecott Exploration Company
224 North 2200 West
Salt Lake City, UT 84116
Attn: Land Department

REC'D
BLM AZ STATE OFFICE
2015 OCT 21 P 2:25
PHOENIX, ARIZONA

ARIZONA NOTICE OF LOCATION
(LODE CLAIM)

NOTICE IS HEREBY GIVEN THAT KENNECOTT EXPLORATION COMPANY, whose mailing address is 224 North 2200 West, Salt Lake City, Utah 84116 by its undersigned officer, makes this location of the CE204 Lode Mining Claim, in La Paz County, Arizona.

The general course of the claim is from the Northeast to Southwest, and said claim is within the:

<u>Quarter</u>	<u>Section</u>	<u>Township</u>	<u>Range</u>
SE	9	2N	11W
SW	10	2N	11W
NW	10	2N	11W

G&SRM, La Paz County, Arizona.

This claim is 1500 feet in length and 600 feet in width. This Notice of Location is posted on the centerline of the claim. The claim runs from the location monument on which this notice is posted 1450 feet in a northeasterly direction to the Northeast end line and 50 feet in a southwesterly direction to the Southwest end line. The claim boundaries are marked by six monuments, one at each corner and one at the center of each endline. The location monument on which this notice is posted is situated within Section 9, Township 2N, Range 11W, G&SRM, La Paz County, Arizona and is approximately 15125 feet East and 14612 feet South from the SE corner of Section 25, Township 3 North, Range 12 West, G&SRM, La Paz County, Arizona.

The undersigned claims the ground as depicted on the map that is attached to a copy of this Notice of Location filed in the office of the County Recorder, La Paz County, Arizona.

The claim has been monumented in accordance with State and Federal law. Corner, end centers and location monuments are posts, 1-1/2" x 1-1/2" x 5' projecting at least 4' above the ground.

Located, dated and posted on the ground the 6th day of September, 2015.

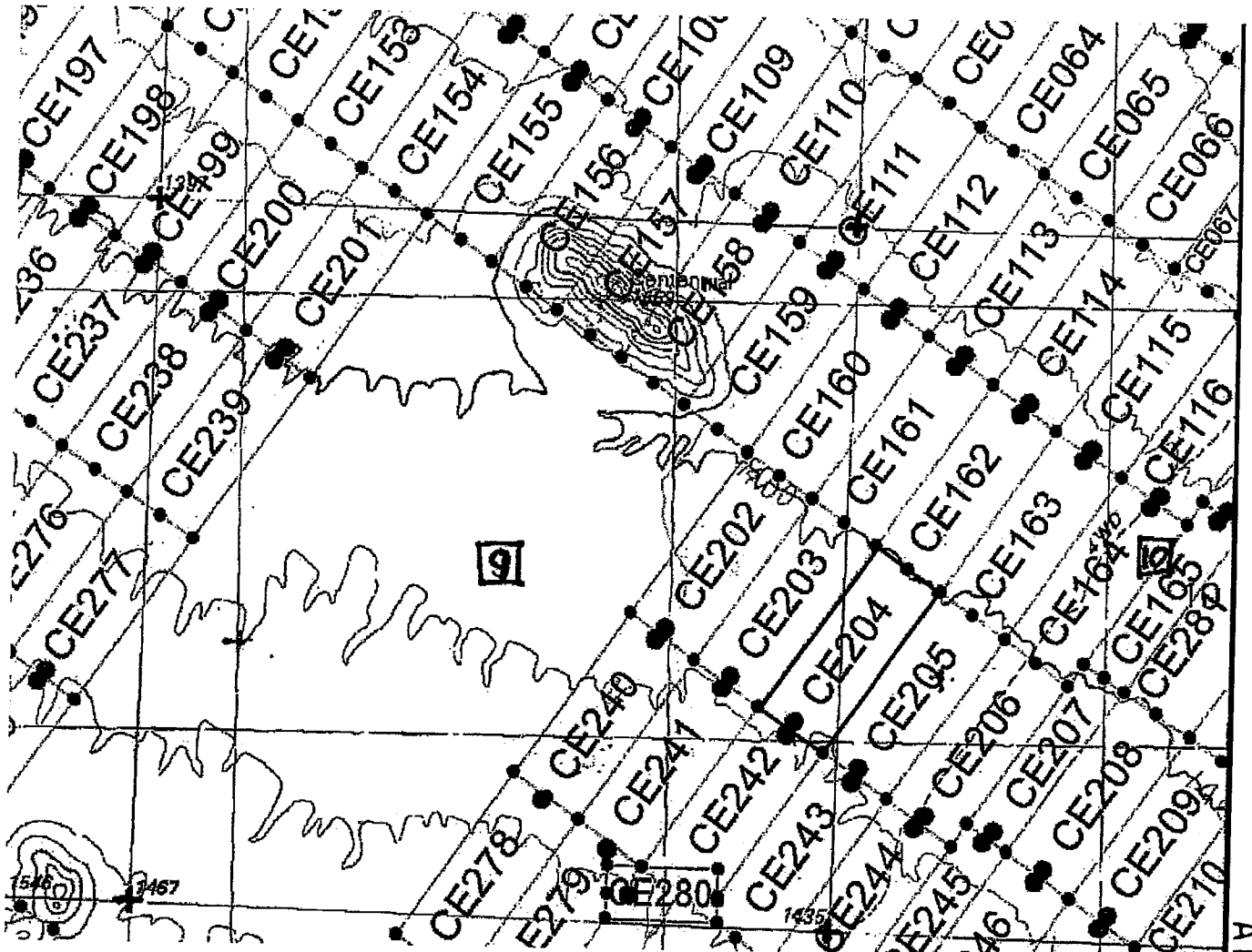
KENNECOTT EXPLORATION COMPANY



By: Erik Best, its Operating Officer

AMC 434204

Lode Mining Claim Map of the **CE204** Lode Claim,
attached to and made a part of the Location Notice.



The scale is generally 1" = 2000". GN ↑

The Claim is located in: Section(s) 9, 10, T2N, R11W, G&SRM, La Paz County, Arizona.

TIE: The Location Monument of this claim is approximately 15125 feet East and 14612 feet South from the SE corner of Section 25, T3N, R12W, G&SRM, La Paz County, Arizona. The claim is 1500' long x 600' wide. The bearing for the claim block is N 35°E and S 55°E.

Monuments are 1-1/2" x 1-1/2" x 5' wood posts projecting at least four feet above the ground. Location monuments are generally set 50' inside the Northeast or Southwest endline along the center of each claim unless otherwise depicted.

AMC 434204

RECEIVED
MAY 21 2005
BUREAU OF LAND MANAGEMENT
U.S. DEPARTMENT OF THE INTERIOR

When recorded return to:
Kennecott Exploration Company
224 North 2200 West
Salt Lake City, UT 84116
Attn: Land Department

RECEIVED
BLM AZ STATE OFFICE
2015 OCT 21 P 2:25
PHOENIX, ARIZONA

ARIZONA NOTICE OF LOCATION
(LODE CLAIM)

NOTICE IS HEREBY GIVEN THAT KENNECOTT EXPLORATION COMPANY, whose mailing address is 224 North 2200 West, Salt Lake City, Utah 84116 by its undersigned officer, makes this location of the CE205 Lode Mining Claim, in La Paz County, Arizona.

The general course of the claim is from the Northeast to Southwest, and said claim is within the:

<u>Quarter</u>	<u>Section</u>	<u>Township</u>	<u>Range</u>
SE	9	2N	11W
SW	10	2N	11W

G&SRM, La Paz County, Arizona.

This claim is 1500 feet in length and 600 feet in width. This Notice of Location is posted on the centerline of the claim. The claim runs from the location monument on which this notice is posted 1450 feet in a northeasterly direction to the Northeast end line and 50 feet in a southwesterly direction to the Southwest end line. The claim boundaries are marked by six monuments, one at each corner and one at the center of each endline. The location monument on which this notice is posted is situated within Section 10, Township 2N, Range 11W, G&SRM, La Paz County, Arizona and is approximately 15617 feet East and 14957 feet South from the SE corner of Section 25, Township 3 North, Range 12 West, G&SRM, La Paz County, Arizona.

The undersigned claims the ground as depicted on the map that is attached to a copy of this Notice of Location filed in the office of the County Recorder, La Paz County, Arizona.

The claim has been monumented in accordance with State and Federal law. Corner, end centers and location monuments are posts, 1-1/2" x 1-1/2" x 5' projecting at least 4' above the ground.

Located, dated and posted on the ground the 6th day of September, 2015.

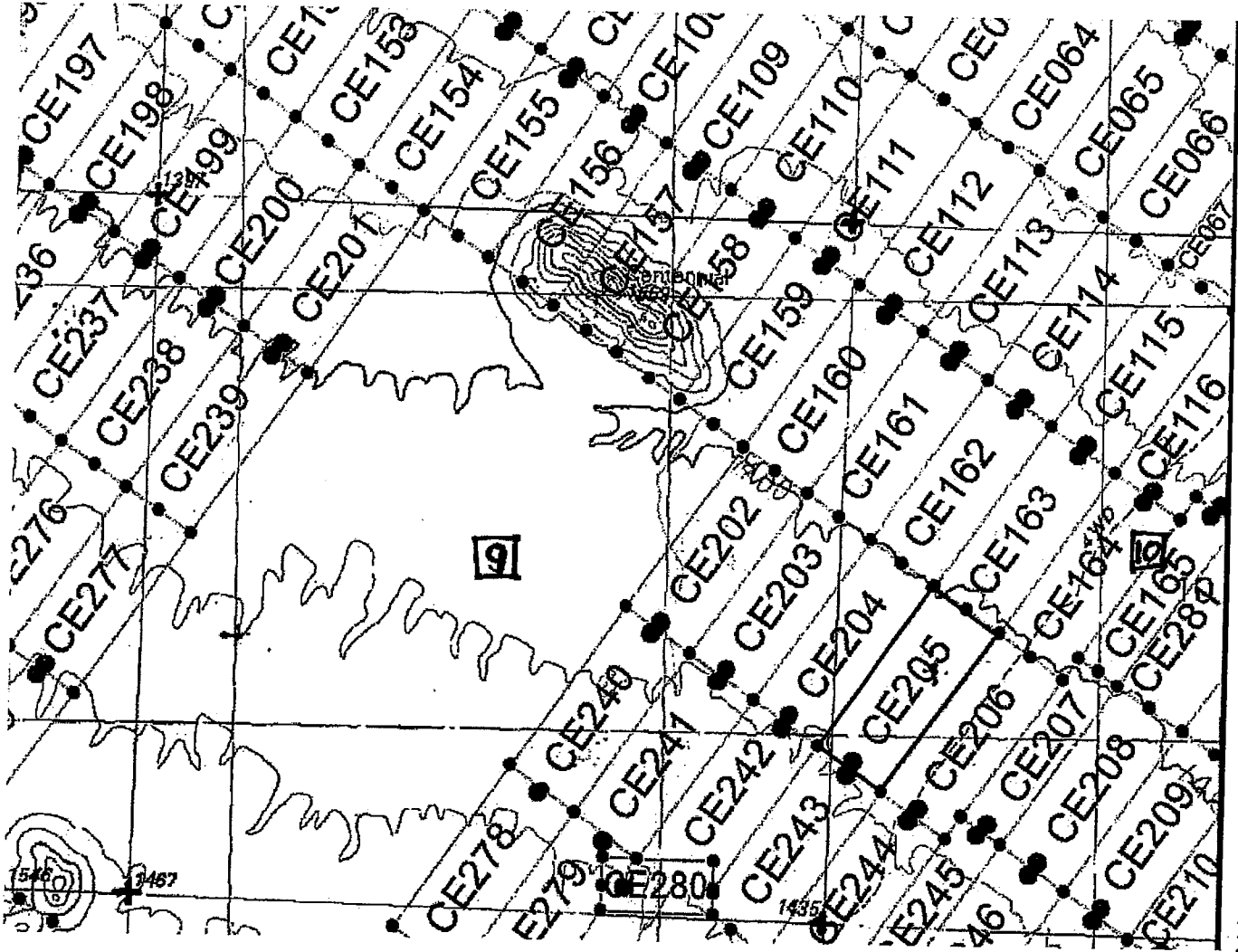
KENNECOTT EXPLORATION COMPANY



By: Erik Best, its Operating Officer

AMC 434205

Lode Mining Claim Map of the CE205 Lode Claim,
 attached to and made a part of the Location Notice.



The scale is generally 1" = 2000". GN ↑

AMC434205

The Claim is located in: Section(s) 9, 10, T2N, R11W, G&SRM, La Paz County, Arizona.

TIE: The Location Monument of this claim is approximately 15617 feet East and 14957 feet South from the SE corner of Section 25, T3N, R12W, G&SRM, La Paz County, Arizona. The claim is 1500' long x 600' wide. The bearing for the claim block is N 35°E and S 55°E.

Monuments are 1-1/2" x 1-1/2" x 5' wood posts projecting at least four feet above the ground. Location monuments are generally set 50' inside the Northeast or Southwest endline along the center of each claim unless otherwise depicted.

BLK 1111111111
 2015 OCT 10 2 38
 REC'D

When recorded return to:
Kennecott Exploration Company
224 North 2200 West
Salt Lake City, UT 84116
Attn: Land Department

RECORDED
SEP 21 2 25
COUNTY RECORDER
LA PAZ COUNTY ARIZONA

ARIZONA NOTICE OF LOCATION
(LODE CLAIM)

NOTICE IS HEREBY GIVEN THAT KENNECOTT EXPLORATION COMPANY, whose mailing address is 224 North 2200 West, Salt Lake City, Utah 84116 by its undersigned officer, makes this location of the CE206 Lode Mining Claim, in La Paz County, Arizona.

The general course of the claim is from the Northeast to Southwest, and said claim is within the:

<u>Quarter</u>	<u>Section</u>	<u>Township</u>	<u>Range</u>
SW	10	2N	11W

G&SRM, La Paz County, Arizona.


This claim is 1500 feet in length and 600 feet in width. This Notice of Location is posted on the centerline of the claim. The claim runs from the location monument on which this notice is posted 1450 feet in a northeasterly direction to the Northeast end line and 50 feet in a southwesterly direction to the Southwest end line. The claim boundaries are marked by six monuments, one at each corner and one at the center of each endline. The location monument on which this notice is posted is situated within Section 10, Township 2N, Range 11W, G&SRM, La Paz County, Arizona and is approximately 16119 feet East and 15309 feet South from the SE corner of Section 25, Township 3 North, Range 12 West, G&SRM, La Paz County, Arizona.

The undersigned claims the ground as depicted on the map that is attached to a copy of this Notice of Location filed in the office of the County Recorder, La Paz County, Arizona.

The claim has been monumented in accordance with State and Federal law. Corner, end centers and location monuments are posts, 1-1/2" x 1-1/2" x 5' projecting at least 4' above the ground.

Located, dated and posted on the ground the 6th day of September, 2015.

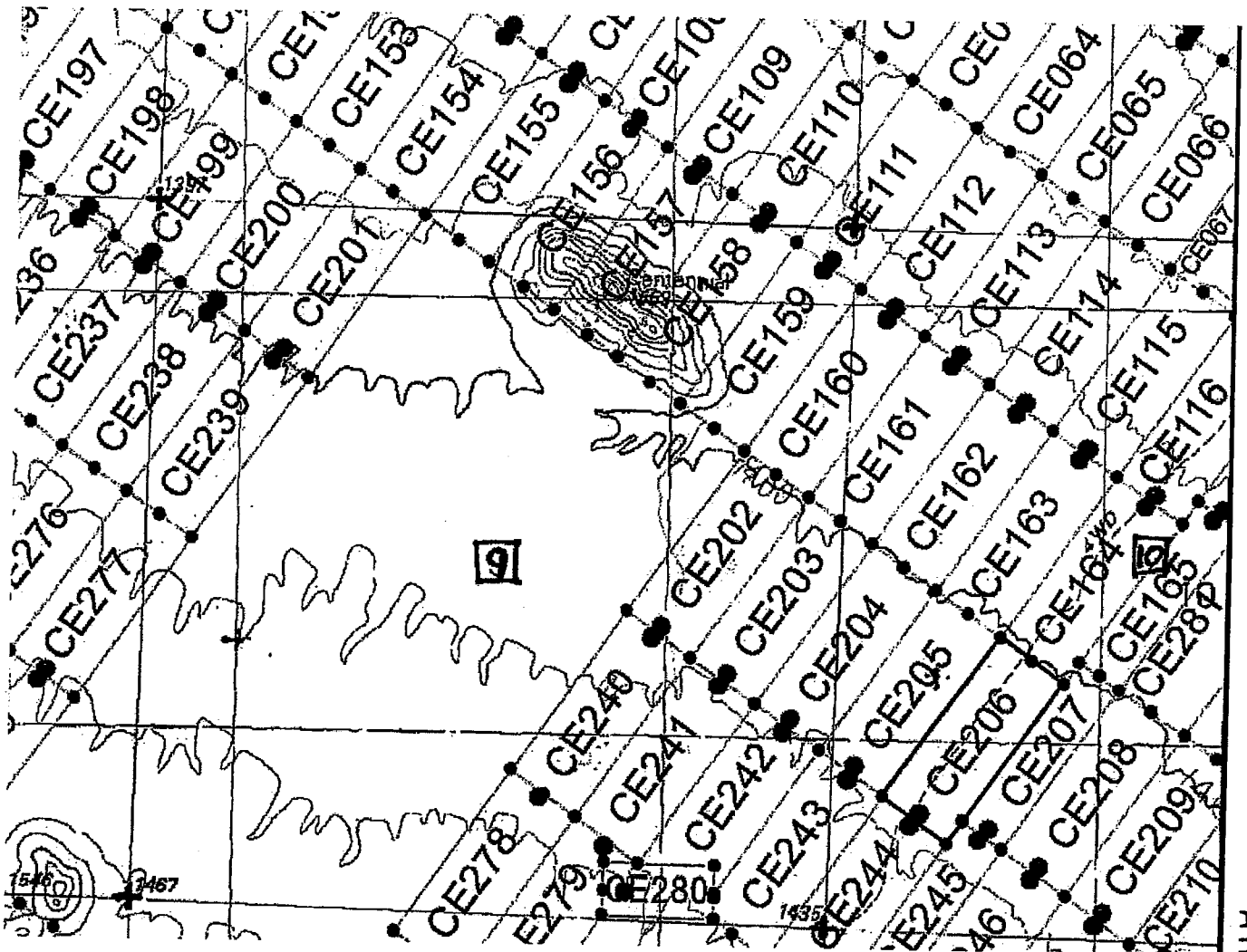
KENNECOTT EXPLORATION COMPANY



By: Erik Best, its Operating Officer

AMC 434206

Lode Mining Claim Map of the CE206 Lode Claim,
attached to and made a part of the Location Notice.



The scale is generally 1" = 2000". GN ↑

The Claim is located in: Section(s) 10, T2N, R11W, G&SRM, La Paz County, Arizona.

TIE: The Location Monument of this claim is approximately 16119 feet East and 15309 feet South from the SE corner of Section 25, T3N, R12W, G&SRM, La Paz County, Arizona. The claim is 1500' long x 600' wide. The bearing for the claim block is N 35°E and S 55°E.

Monuments are 1-1/2" x 1-1/2" x 5' wood posts projecting at least four feet above the ground. Location monuments are generally set 50' inside the Northeast or Southwest endline along the center of each claim unless otherwise depicted.

AMC 434206

When recorded return to:
Kennecott Exploration Company
224 North 2200 West
Salt Lake City, UT 84116
Attn: Land Department

RECORDED
BLM/ARIZONA STATE OFFICE
2015 OCT 21 P 2:26
PHOENIX, ARIZONA

ARIZONA NOTICE OF LOCATION
(LODE CLAIM)

NOTICE IS HEREBY GIVEN THAT KENNECOTT EXPLORATION COMPANY, whose mailing address is 224 North 2200 West, Salt Lake City, Utah 84116 by its undersigned officer, makes this location of the CE207 Lode Mining Claim, in La Paz County, Arizona.

The general course of the claim is from the Northeast to Southwest, and said claim is within the:

<u>Quarter</u>	<u>Section</u>	<u>Township</u>	<u>Range</u>
SW	10	2N	11W

G&SRM, La Paz County, Arizona.

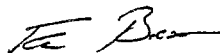
This claim is 1500 feet in length and 380 feet in width. This Notice of Location is posted on the centerline of the claim. The claim runs from the location monument on which this notice is posted 1450 feet in a northeasterly direction to the Northeast end line and 50 feet in a southwesterly direction to the Southwest end line. The claim boundaries are marked by six monuments, one at each corner and one at the center of each endline. The location monument on which this notice is posted is situated within Section 10, Township 2N, Range 11W, G&SRM, La Paz County, Arizona and is approximately 16638 feet East and 15416 feet South from the SE corner of Section 25, Township 3 North, Range 12 West, G&SRM, La Paz County, Arizona.

The undersigned claims the ground as depicted on the map that is attached to a copy of this Notice of Location filed in the office of the County Recorder, La Paz County, Arizona.

The claim has been monumented in accordance with State and Federal law. Corner, end centers and location monuments are posts, 1-1/2" x 1-1/2" x 5' projecting at least 4' above the ground.

Located, dated and posted on the ground the 6th day of September, 2015.

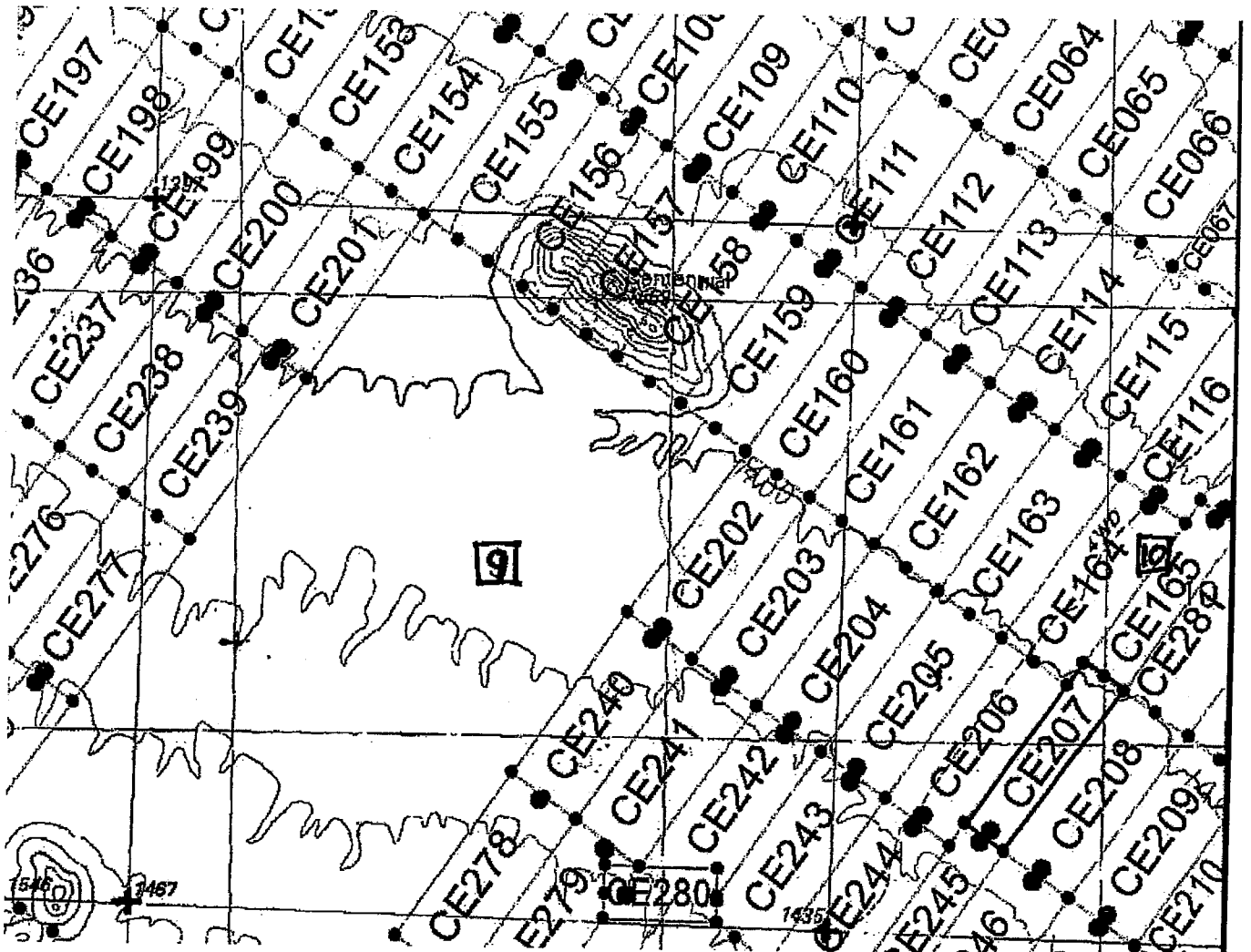
KENNECOTT EXPLORATION COMPANY



By: Erik Best, its Operating Officer

AMC434207

Lode Mining Claim Map of the CE207 Lode Claim,
attached to and made a part of the Location Notice.



The scale is generally 1" = 2000". GN ↑

The Claim is located in: Section(s) 10, T2N, R11W, G&SRM, La Paz County, Arizona.

TIE: The Location Monument of this claim is approximately 16638 feet East and 15416 feet South from the SE corner of Section 25, T3N, R12W, G&SRM, La Paz County, Arizona. The claim is 1500' long x 380' wide. The bearing for the claim block is N 35°E and S 55°E.

Monuments are 1-1/2" x 1-1/2" x 5' wood posts projecting at least four feet above the ground. Location monuments are generally set 50' inside the Northeast or Southwest endline along the center of each claim unless otherwise depicted.

BLM
 2015 OCT 21 PM 2:26
 PHOENIX, ARIZONA

AMC434207

When recorded return to:
Kennecott Exploration Company
224 North 2200 West
Salt Lake City, UT 84116
Attn: Land Department

RECEIVED
BLM AZ STATE OFFICE
2015 OCT 21 P 2:26
PUEBLO, ARIZONA

ARIZONA NOTICE OF LOCATION
(LODE CLAIM)

NOTICE IS HEREBY GIVEN THAT KENNECOTT EXPLORATION COMPANY, whose mailing address is 224 North 2200 West, Salt Lake City, Utah 84116 by its undersigned officer, makes this location of the CE208 Lode Mining Claim, in La Paz County, Arizona.

The general course of the claim is from the Northeast to Southwest, and said claim is within the:

<u>Quarter</u>	<u>Section</u>	<u>Township</u>	<u>Range</u>
SW	10	2N	11W

G&SRM, La Paz County, Arizona.

This claim is 1500 feet in length and 600 feet in width. This Notice of Location is posted on the centerline of the claim. The claim runs from the location monument on which this notice is posted 1450 feet in a northeasterly direction to the Northeast end line and 50 feet in a southwesterly direction to the Southwest end line. The claim boundaries are marked by six monuments, one at each corner and one at the center of each endline. The location monument on which this notice is posted is situated within Section 10, Township 2N, Range 11W, G&SRM, La Paz County, Arizona and is approximately 17030 feet East and 15690 feet South from the SE corner of Section 25, Township 3 North, Range 12 West, G&SRM, La Paz County, Arizona.

The undersigned claims the ground as depicted on the map that is attached to a copy of this Notice of Location filed in the office of the County Recorder, La Paz County, Arizona.

The claim has been monumented in accordance with State and Federal law. Corner, end centers and location monuments are posts, 1-1/2" x 1-1/2" x 5' projecting at least 4' above the ground.

Located, dated and posted on the ground the 6th day of September, 2015.

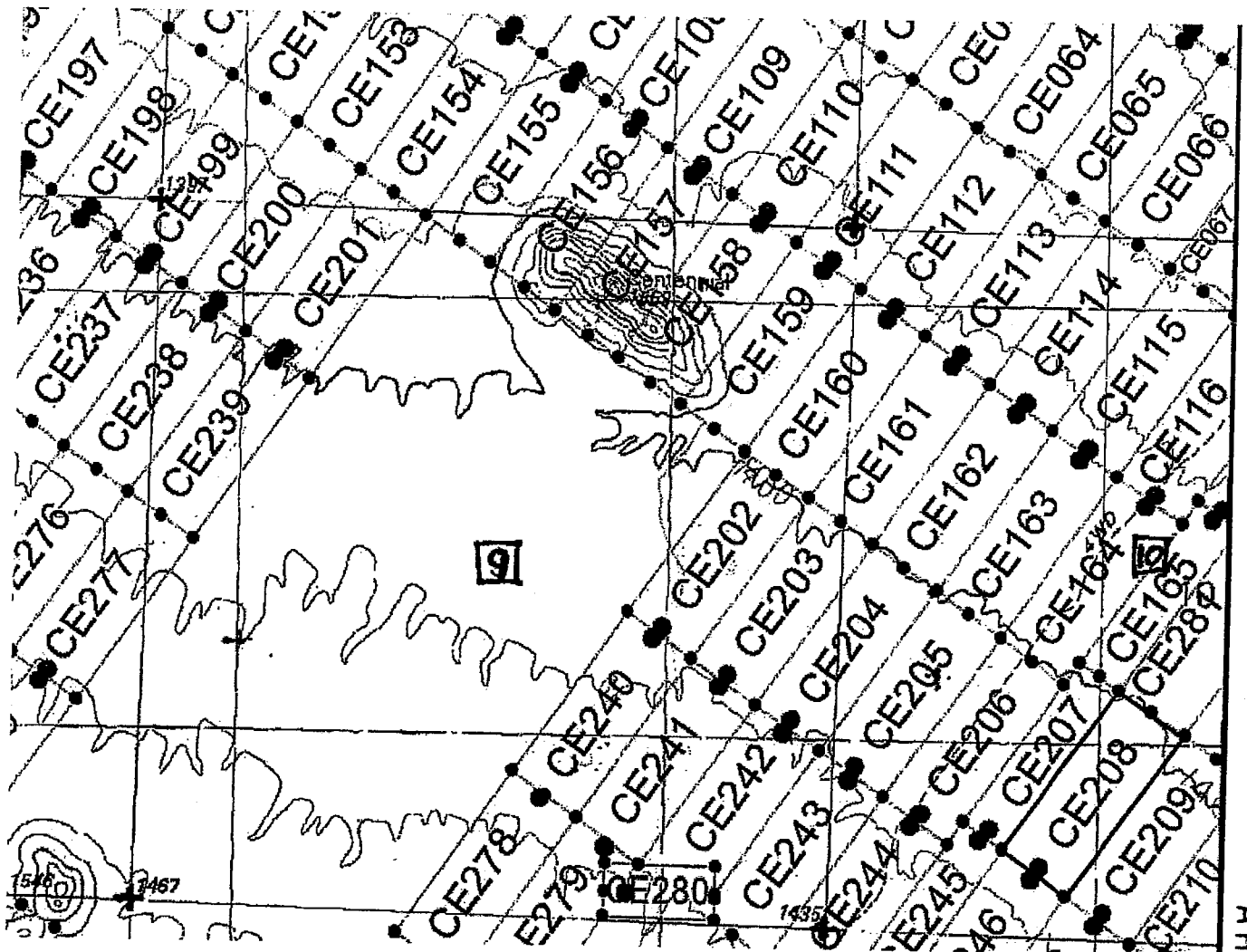
KENNECOTT EXPLORATION COMPANY



By: Erik Best, its Operating Officer

AMC 434208

Lode Mining Claim Map of the **CE208** Lode Claim,
attached to and made a part of the Location Notice.



The scale is generally 1" = 2000". GN ↑

The Claim is located in: Section(s) 10, T2N, R11W, G&SRM, La Paz County, Arizona.

TIE: The Location Monument of this claim is approximately 17030 feet East and 15690 feet South from the SE corner of Section 25, T3N, R12W, G&SRM, La Paz County, Arizona. The claim is 1500' long x 600' wide. The bearing for the claim block is N 35°E and S 55°E.

Monuments are 1-1/2" x 1-1/2" x 5' wood posts projecting at least four feet above the ground. Location monuments are generally set 50' inside the Northeast or Southwest endline along the center of each claim unless otherwise depicted.

BLM / ARIZONA OFFICE
 2015 OCT 2 2:22 PM
 PROSPECTOR ARIZONA

AMC 434208

When recorded return to:
Kennecott Exploration Company
224 North 2200 West
Salt Lake City, UT 84116
Attn: Land Department

RECEIVED
BLM/ARIZONA/ED/PP/0
2015 OCT 21 P 2:08 PM
PHOENIX, ARIZONA

ARIZONA NOTICE OF LOCATION
(LODE CLAIM)

NOTICE IS HEREBY GIVEN THAT KENNECOTT EXPLORATION COMPANY, whose mailing address is 224 North 2200 West, Salt Lake City, Utah 84116 by its undersigned officer, makes this location of the CE209 Lode Mining Claim, in La Paz County, Arizona.

The general course of the claim is from the Northeast to Southwest, and said claim is within the:

<u>Quarter</u>	<u>Section</u>	<u>Township</u>	<u>Range</u>
SE	10	2N	11W
SW	10	2N	11W
NW	15	2N	11W

G&SRM, La Paz County, Arizona.

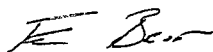
This claim is 1500 feet in length and 600 feet in width. This Notice of Location is posted on the centerline of the claim. The claim runs from the location monument on which this notice is posted 1450 feet in a northeasterly direction to the Northeast end line and 50 feet in a southwesterly direction to the Southwest end line. The claim boundaries are marked by six monuments, one at each corner and one at the center of each endline. The location monument on which this notice is posted is situated within Section 10, Township 2N, Range 11W, G&SRM, La Paz County, Arizona and is approximately 17519 feet East and 16033 feet South from the SE corner of Section 25, Township 3 North, Range 12 West, G&SRM, La Paz County, Arizona.

The undersigned claims the ground as depicted on the map that is attached to a copy of this Notice of Location filed in the office of the County Recorder, La Paz County, Arizona.

The claim has been monumented in accordance with State and Federal law. Corner, end centers and location monuments are posts, 1-1/2" x 1-1/2" x 5' projecting at least 4' above the ground.

Located, dated and posted on the ground the 6th day of September, 2015.

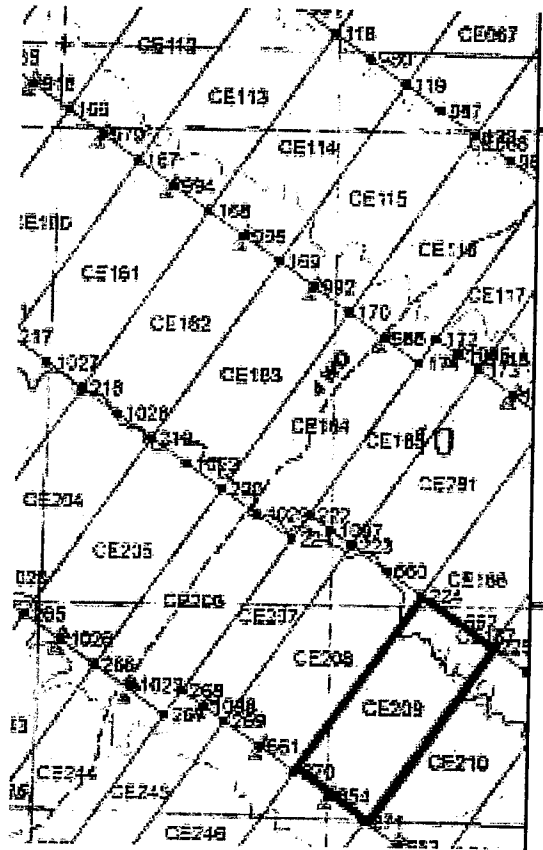
KENNECOTT EXPLORATION COMPANY



By: Erik Best, its Operating Officer

AMC434209

Lode Mining Claim Map of the **CE209** Lode Claim,
attached to and made a part of the Location Notice.



PHOENIX, ARIZONA

2015 OCT 21 P 2:26

RECEIVED
BLM AZ STATE OFFICE

AMC434209

The scale is generally 1" = 2000". GN ↑

The Claim is located in: Section(s) 10, 15, T2N, R11W, G&SRM, La Paz County, Arizona.

TIE: The Location Monument of this claim is approximately 17519 feet East and 16033 feet South from the SE corner of Section 25, T3N, R12W, G&SRM, La Paz County, Arizona. The claim is 1500' long x 600' wide. The bearing for the claim block is N 35°E and S 55°E.

Monuments are 1-1/2" x 1-1/2" x 5' wood posts projecting at least four feet above the ground. Location monuments are generally set 50' inside the Northeast or Southwest endline along the center of each claim unless otherwise depicted.

When recorded return to:
Kennecott Exploration Company
224 North 2200 West
Salt Lake City, UT 84116
Attn: Land Department

RECEIVED
BLM AT STATE OFFICE
2015 OCT 21 P 2:26
PHOENIX, ARIZONA

ARIZONA NOTICE OF LOCATION
(LODE CLAIM)

NOTICE IS HEREBY GIVEN THAT KENNECOTT EXPLORATION COMPANY, whose mailing address is 224 North 2200 West, Salt Lake City, Utah 84116 by its undersigned officer, makes this location of the CE210 Lode Mining Claim, in La Paz County, Arizona.

The general course of the claim is from the Northeast to Southwest, and said claim is within the:

<u>Quarter</u>	<u>Section</u>	<u>Township</u>	<u>Range</u>
SE	10	2N	11W
SW	10	2N	11W
NE	15	2N	11W
NW	15	2N	11W

G&SRM, La Paz County, Arizona.

This claim is 1500 feet in length and 600 feet in width. This Notice of Location is posted on the centerline of the claim. The claim runs from the location monument on which this notice is posted 1450 feet in a northeasterly direction to the Northeast end line and 50 feet in a southwesterly direction to the Southwest end line. The claim boundaries are marked by six monuments, one at each corner and one at the center of each endline. The location monument on which this notice is posted is situated within Section 15, Township 2N, Range 11W, G&SRM, La Paz County, Arizona and is approximately 17983 feet East and 16358 feet South from the SE corner of Section 25, Township 3 North, Range 12 West, G&SRM, La Paz County, Arizona.

The undersigned claims the ground as depicted on the map that is attached to a copy of this Notice of Location filed in the office of the County Recorder, La Paz County, Arizona.

The claim has been monumented in accordance with State and Federal law. Corner, end centers and location monuments are posts, 1-1/2" x 1-1/2" x 5' projecting at least 4' above the ground.

Located, dated and posted on the ground the 6th day of September, 2015.

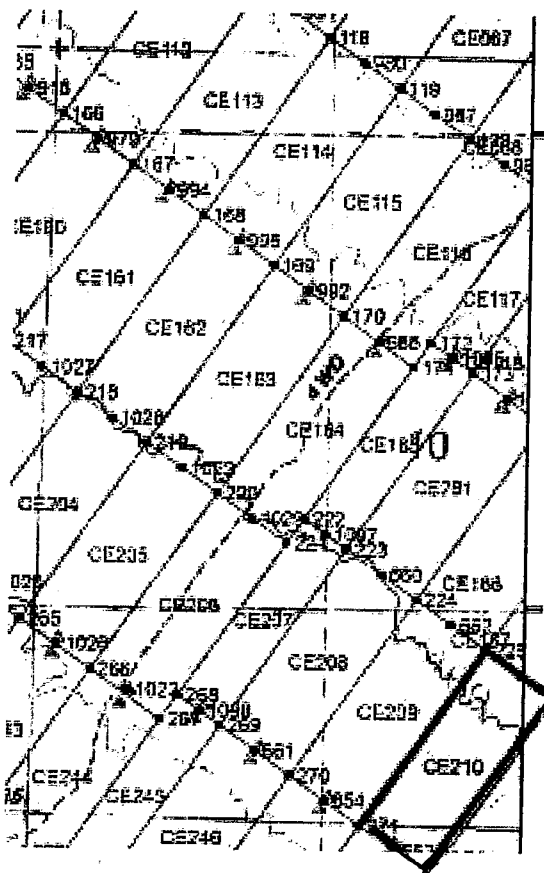
KENNECOTT EXPLORATION COMPANY



By: Erik Best, its Operating Officer

AMC 434210

Lode Mining Claim Map of the **CE210** Lode Claim,
attached to and made a part of the Location Notice.



PHOENIX, ARIZONA

2015 OCT 21 P 2:26

RECEIVED
BLM AZ STATE OFFICE

AMC434210

The scale is generally 1" = 2000". GN ↑

The Claim is located in: Section(s) 10, 15, T2N, R11W, G&SRM, La Paz County, Arizona.

TIE: The Location Monument of this claim is approximately 17983 feet East and 16358 feet South from the SE corner of Section 25, T3N, R12W, G&SRM, La Paz County, Arizona. The claim is 1500' long x 600' wide. The bearing for the claim block is N 35°E and S 55°E.

Monuments are 1-1/2" x 1-1/2" x 5' wood posts projecting at least four feet above the ground. Location monuments are generally set 50' inside the Northeast or Southwest endline along the center of each claim unless otherwise depicted.

When recorded return to:
Kennecott Exploration Company
224 North 2200 West
Salt Lake City, UT 84116
Attn: Land Department

RECEIVED
BLM NATIONAL STATE OFFICE
2015 OCT 21 P 2:26
PHOENIX, ARIZONA

ARIZONA NOTICE OF LOCATION
(LODE CLAIM)

NOTICE IS HEREBY GIVEN THAT KENNECOTT EXPLORATION COMPANY, whose mailing address is 224 North 2200 West, Salt Lake City, Utah 84116 by its undersigned officer, makes this location of the CE211 Lode Mining Claim, in La Paz County, Arizona.

The general course of the claim is from the Northeast to Southwest, and said claim is within the:

<u>Quarter</u>	<u>Section</u>	<u>Township</u>	<u>Range</u>
SE	10	2N	11W
NE	15	2N	11W

G&SRM, La Paz County, Arizona.

This claim is 1500 feet in length and 600 feet in width. This Notice of Location is posted on the centerline of the claim. The claim runs from the location monument on which this notice is posted 1450 feet in a northeasterly direction to the Northeast end line and 50 feet in a southwesterly direction to the Southwest end line. The claim boundaries are marked by six monuments, one at each corner and one at the center of each endline. The location monument on which this notice is posted is situated within Section 15, Township 2N, Range 11W, G&SRM, La Paz County, Arizona and is approximately 18492 feet East and 16715 feet South from the SE corner of Section 25, Township 3 North, Range 12 West, G&SRM, La Paz County, Arizona.

The undersigned claims the ground as depicted on the map that is attached to a copy of this Notice of Location filed in the office of the County Recorder, La Paz County, Arizona.

The claim has been monumented in accordance with State and Federal law. Corner, end centers and location monuments are posts, 1-1/2" x 1-1/2" x 5' projecting at least 4' above the ground.

Located, dated and posted on the ground the 6th day of September, 2015.

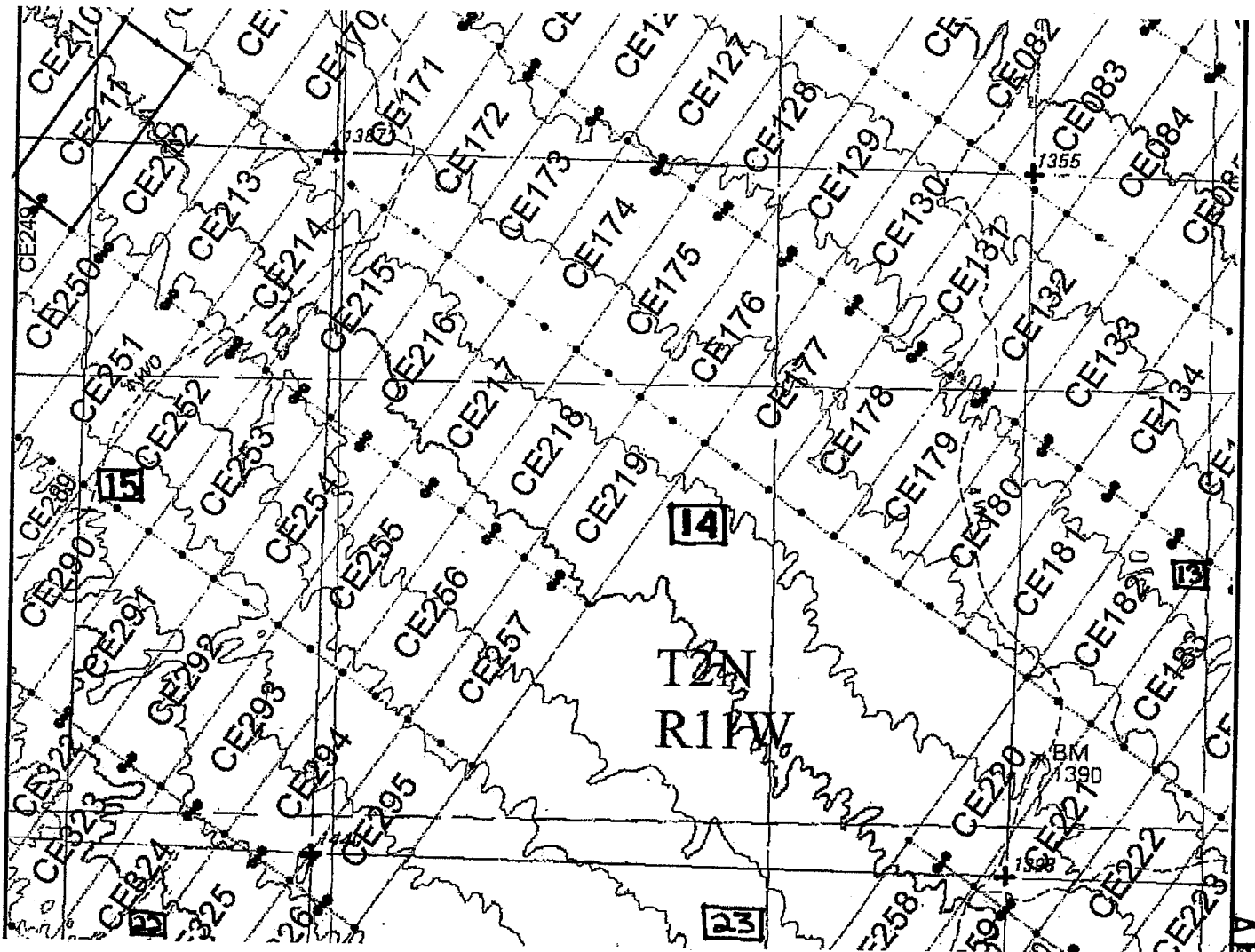
KENNECOTT EXPLORATION COMPANY



By: Erik Best, its Operating Officer

AMC4342111

Lode Mining Claim Map of the **CE211** Lode Claim,
attached to and made a part of the Location Notice.



The scale is generally 1" = 2000". GN ↑

The Claim is located in: Section(s) 10, 15, T2N, R11W, G&SRM, La Paz County, Arizona.

TIE: The Location Monument of this claim is approximately 18492 feet East and 16715 feet South from the SE corner of Section 25, T3N, R12W, G&SRM, La Paz County, Arizona. The claim is 1500' long x 600' wide. The bearing for the claim block is N 35°E and S 55°E.

Monuments are 1-1/2" x 1-1/2" x 5' wood posts projecting at least four feet above the ground. Location monuments are generally set 50' inside the Northeast or Southwest endline along the center of each claim unless otherwise depicted.

BLM
PHOENIX, ARIZONA
2015 OCT 1 P 2:06

AMC 434211

When recorded return to:
Kennecott Exploration Company
224 North 2200 West
Salt Lake City, UT 84116
Attn: Land Department

RECEIVED
BLM STATE OFFICE
2015 OCT 21 P 2:27
PHOENIX, ARIZONA

ARIZONA NOTICE OF LOCATION
(LODE CLAIM)

NOTICE IS HEREBY GIVEN THAT KENNECOTT EXPLORATION COMPANY, whose mailing address is 224 North 2200 West, Salt Lake City, Utah 84116 by its undersigned officer, makes this location of the CE212 Lode Mining Claim, in La Paz County, Arizona.

The general course of the claim is from the Northeast to Southwest, and said claim is within the:

<u>Quarter</u>	<u>Section</u>	<u>Township</u>	<u>Range</u>
SE	10	2N	11W
NE	15	2N	11W

G&SRM, La Paz County, Arizona.


This claim is 1500 feet in length and 600 feet in width. This Notice of Location is posted on the centerline of the claim. The claim runs from the location monument on which this notice is posted 1450 feet in a northeasterly direction to the Northeast end line and 50 feet in a southwesterly direction to the Southwest end line. The claim boundaries are marked by six monuments, one at each corner and one at the center of each endline. The location monument on which this notice is posted is situated within Section 15, Township 2N, Range 11W, G&SRM, La Paz County, Arizona and is approximately 18992 feet East and 17065 feet South from the SE corner of Section 25, Township 3 North, Range 12 West, G&SRM, La Paz County, Arizona.

The undersigned claims the ground as depicted on the map that is attached to a copy of this Notice of Location filed in the office of the County Recorder, La Paz County, Arizona.

The claim has been monumented in accordance with State and Federal law. Corner, end centers and location monuments are posts, 1-1/2" x 1-1/2" x 5' projecting at least 4' above the ground.

Located, dated and posted on the ground the 6th day of September, 2015.

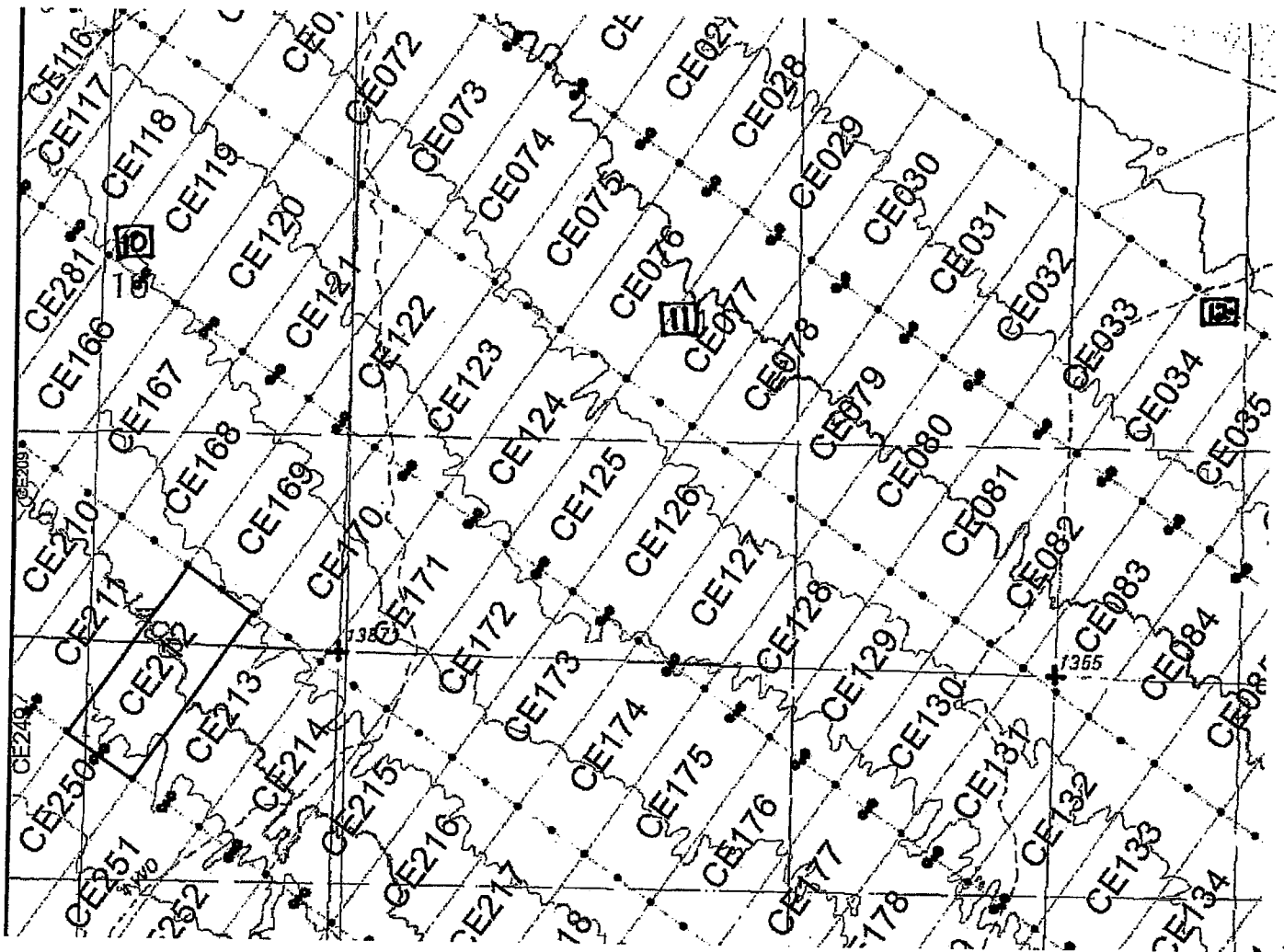
KENNECOTT EXPLORATION COMPANY



By: Erik Best, its Operating Officer

AMC 4342121

Lode Mining Claim Map of the **CE212** Lode Claim,
attached to and made a part of the Location Notice.



The scale is generally 1" = 2000". GN ↑

The Claim is located in: Section(s) 10, 15, T2N, R11W, G&SRM, La Paz County, Arizona.

TIE: The Location Monument of this claim is approximately 18992 feet East and 17065 feet South from the SE corner of Section 25, T3N, R12W, G&SRM, La Paz County, Arizona. The claim is 1500' long and 600' wide. The bearing for the claim block is N 35°E and S 55°E.

Monuments are 1-1/2" x 1-1/2" x 5' wood posts projecting at least four feet above the ground. Location monuments are generally set 50' inside the Northeast or Southwest endline along the center of each claim unless otherwise depicted.

BLM ARIZONA DISTRICT OFFICE
PHOENIX, ARIZONA
2015 OCT 21 11 27

AMC4342121

When recorded return to:
Kennecott Exploration Company
224 North 2200 West
Salt Lake City, UT 84116
Attn: Land Department

RECEIVED
BLM AZ STATE OFFICE
2015 OCT 21 P 2:27
PHOENIX, ARIZONA

ARIZONA NOTICE OF LOCATION
(LODE CLAIM)

NOTICE IS HEREBY GIVEN THAT KENNECOTT EXPLORATION COMPANY, whose mailing address is 224 North 2200 West, Salt Lake City, Utah 84116 by its undersigned officer, makes this location of the CE213 Lode Mining Claim, in La Paz County, Arizona.

The general course of the claim is from the Northeast to Southwest, and said claim is within the:

<u>Quarter</u>	<u>Section</u>	<u>Township</u>	<u>Range</u>
SE	10	2N	11W
NE	15	2N	11W

G&SRM, La Paz County, Arizona.


This claim is 1500 feet in length and 600 feet in width. This Notice of Location is posted on the centerline of the claim. The claim runs from the location monument on which this notice is posted 1450 feet in a northeasterly direction to the Northeast end line and 50 feet in a southwesterly direction to the Southwest end line. The claim boundaries are marked by six monuments, one at each corner and one at the center of each endline. The location monument on which this notice is posted is situated within Section 15, Township 2N, Range 11W, G&SRM, La Paz County, Arizona and is approximately 19483 feet East and 17409 feet South from the SE corner of Section 25, Township 3 North, Range 12 West, G&SRM, La Paz County, Arizona.

The undersigned claims the ground as depicted on the map that is attached to a copy of this Notice of Location filed in the office of the County Recorder, La Paz County, Arizona.

The claim has been monumented in accordance with State and Federal law. Corner, end centers and location monuments are posts, 1-1/2" x 1-1/2" x 5' projecting at least 4' above the ground.

Located, dated and posted on the ground the 6th day of September, 2015.

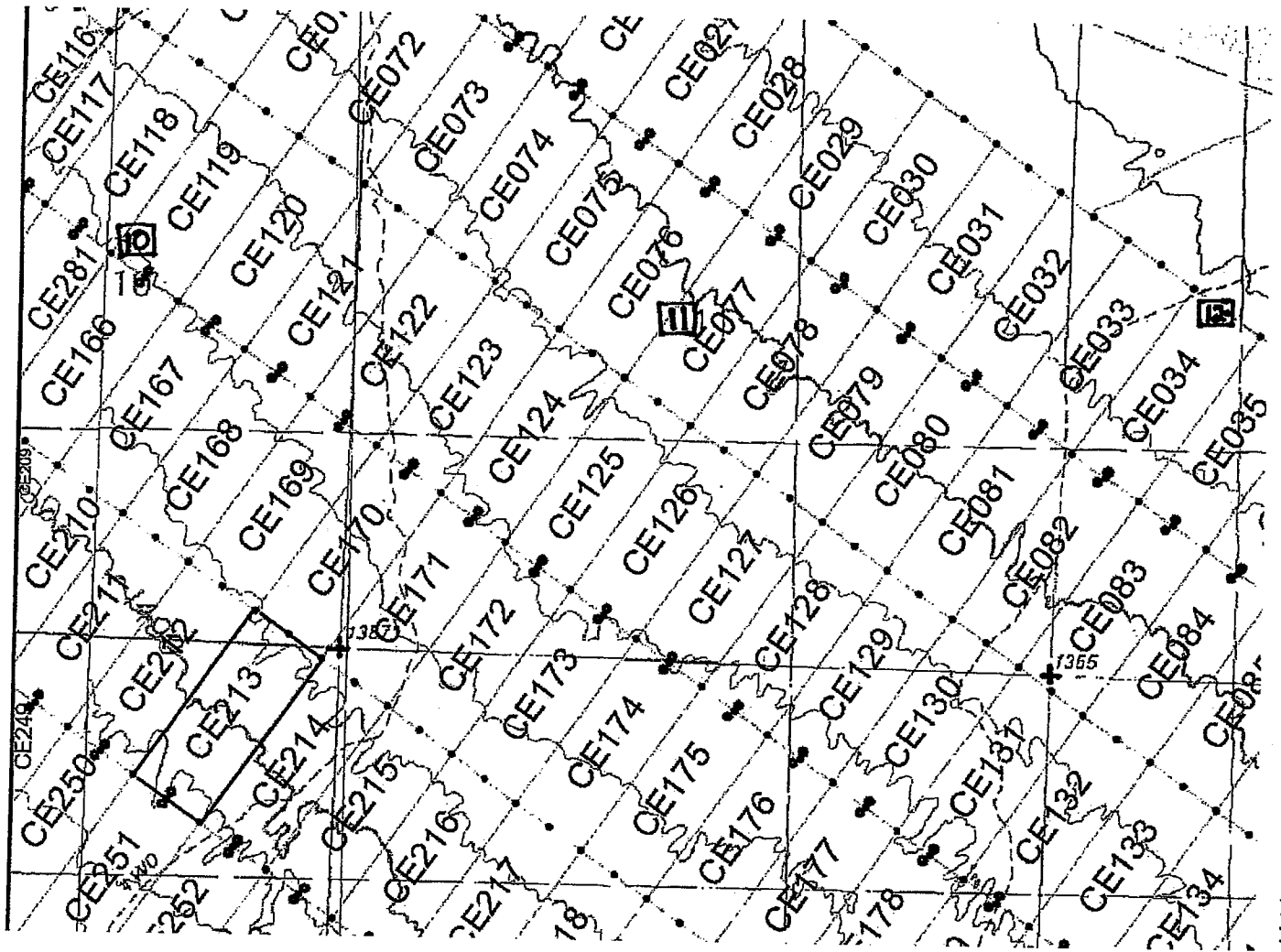
KENNECOTT EXPLORATION COMPANY



By: Erik Best, its Operating Officer

AM04342131

Lode Mining Claim Map of the **CE213** Lode Claim,
attached to and made a part of the Location Notice.



The scale is generally 1" = 2000". GN ↑

The Claim is located in: Section(s) 10, 15, T2N, R11W, G&SRM, La Paz County, Arizona.

TIE: The Location Monument of this claim is approximately 19483 feet East and 17409 feet South from the SE corner of Section 25, T3N, R12W, G&SRM, La Paz County, Arizona. The claim is 1500' long x 600' wide. The bearing for the claim block is N 35°E and S 55°E.

Monuments are 1-1/2" x 1-1/2" x 5' wood posts projecting at least four feet above the ground. Location monuments are generally set 50' inside the Northeast or Southwest endline along the center of each claim unless otherwise depicted.

RECORDED
BLM STATE OFFICE
MAY 21 2011
PINALOCHA, ARIZONA
2:27

ANCL 34213

When recorded return to:
Kennecott Exploration Company
224 North 2200 West
Salt Lake City, UT 84116
Attn: Land Department

RECEIVED
BLM AZ STATE OFFICE
2015 OCT 21 P 2:27
PHOENIX, ARIZONA

ARIZONA NOTICE OF LOCATION
(LODE CLAIM)

NOTICE IS HEREBY GIVEN THAT KENNECOTT EXPLORATION COMPANY, whose mailing address is 224 North 2200 West, Salt Lake City, Utah 84116 by its undersigned officer, makes this location of the CE214 Lode Mining Claim, in La Paz County, Arizona.

The general course of the claim is from the Northeast to Southwest, and said claim is within the:

<u>Quarter</u>	<u>Section</u>	<u>Township</u>	<u>Range</u>
NW	14	2N	11W
NE	15	2N	11W

G&SRM, La Paz County, Arizona.

This claim is 1500 feet in length and 600 feet in width. This Notice of Location is posted on the centerline of the claim. The claim runs from the location monument on which this notice is posted 1450 feet in a northeasterly direction to the Northeast end line and 50 feet in a southwesterly direction to the Southwest end line. The claim boundaries are marked by six monuments, one at each corner and one at the center of each endline. The location monument on which this notice is posted is situated within Section 15, Township 2N, Range 11W, G&SRM, La Paz County, Arizona and is approximately 19973 feet East and 17753 feet South from the SE corner of Section 25, Township 3 North, Range 12 West, G&SRM, La Paz County, Arizona.

The undersigned claims the ground as depicted on the map that is attached to a copy of this Notice of Location filed in the office of the County Recorder, La Paz County, Arizona.

The claim has been monumented in accordance with State and Federal law. Corner, end centers and location monuments are posts, 1-1/2" x 1-1/2" x 5' projecting at least 4' above the ground.

Located, dated and posted on the ground the 6th day of September, 2015.

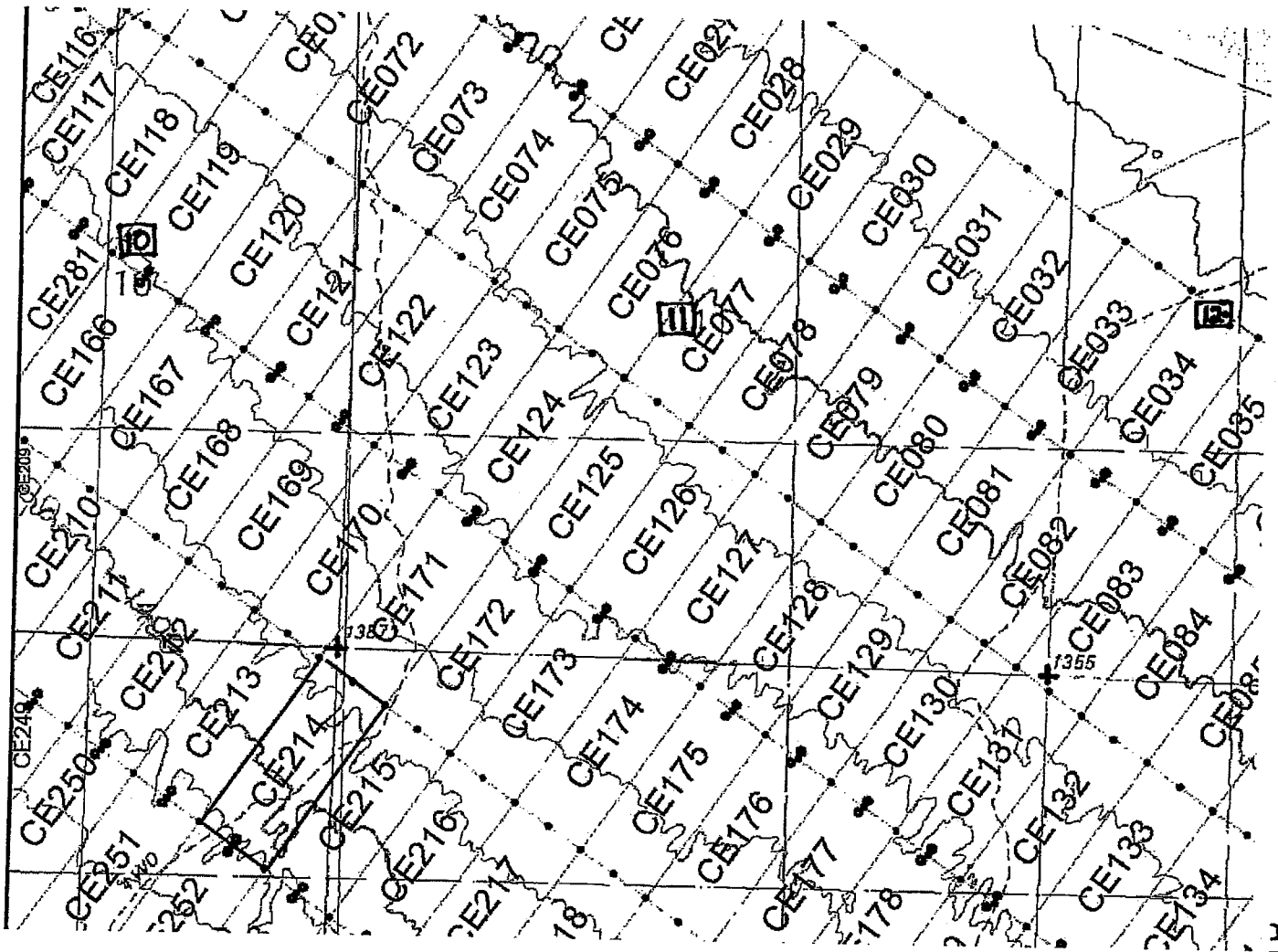
KENNECOTT EXPLORATION COMPANY



By: Erik Best, its Operating Officer

AMC 434214

Lode Mining Claim Map of the **CE214** Lode Claim,
attached to and made a part of the Location Notice.



The scale is generally 1" = 2000". GN ↑

The Claim is located in: Section(s) 14, 15, T2N, R11W, G&SRM, La Paz County, Arizona.

TIE: The Location Monument of this claim is approximately 19973 feet East and 17753 feet South from the SE corner of Section 25, T3N, R12W, G&SRM, La Paz County, Arizona. The claim is 1500' long x 600' wide. The bearing for the claim block is N 35°E and S 55°E.

Monuments are 1-1/2" x 1-1/2" x 5' wood posts projecting at least four feet above the ground. Location monuments are generally set 50' inside the Northeast or Southwest endline along the center of each claim unless otherwise depicted.

BLM
 20150821 P 2229
 PHOENIX, ARIZONA

AMC 434214

When recorded return to:
Kennecott Exploration Company
224 North 2200 West
Salt Lake City, UT 84116
Attn: Land Department

RECEIVED
BLM AZ STATE OFFICE
2015 OCT 21 P 2:29
PHOENIX, ARIZONA

ARIZONA NOTICE OF LOCATION
(LODE CLAIM)

NOTICE IS HEREBY GIVEN THAT KENNECOTT EXPLORATION COMPANY, whose mailing address is 224 North 2200 West, Salt Lake City, Utah 84116 by its undersigned officer, makes this location of the CE215 Lode Mining Claim, in La Paz County, Arizona.

The general course of the claim is from the Northeast to Southwest, and said claim is within the:

<u>Quarter</u>	<u>Section</u>	<u>Township</u>	<u>Range</u>
NW	14	2N	11W
NE	15	2N	11W

G&SRM, La Paz County, Arizona.


This claim is 1500 feet in length and 600 feet in width. This Notice of Location is posted on the centerline of the claim. The claim runs from the location monument on which this notice is posted 1450 feet in a northeasterly direction to the Northeast end line and 50 feet in a southwesterly direction to the Southwest end line. The claim boundaries are marked by six monuments, one at each corner and one at the center of each endline. The location monument on which this notice is posted is situated within Section 15, Township 2N, Range 11W, G&SRM, La Paz County, Arizona and is approximately 20472 feet East and 18102 feet South from the SE corner of Section 25, Township 3 North, Range 12 West, G&SRM, La Paz County, Arizona.

The undersigned claims the ground as depicted on the map that is attached to a copy of this Notice of Location filed in the office of the County Recorder, La Paz County, Arizona.

The claim has been monumented in accordance with State and Federal law. Corner, end centers and location monuments are posts, 1-1/2" x 1-1/2" x 5' projecting at least 4' above the ground.

Located, dated and posted on the ground the 5th day of September, 2015.

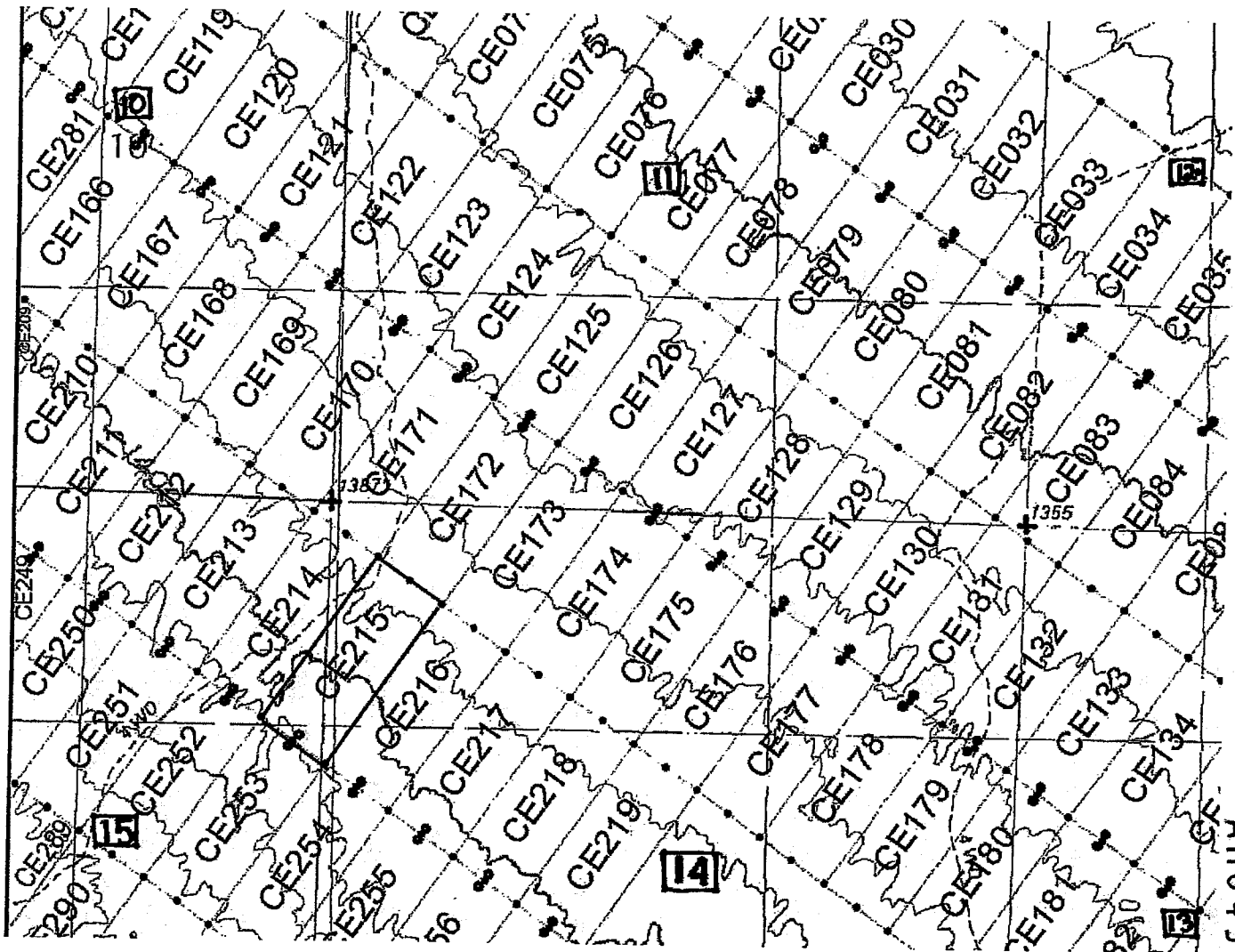
KENNECOTT EXPLORATION COMPANY



By: Erik Best, its Operating Officer

AMC 4342151

Lode Mining Claim Map of the CE215 Lode Claim,
attached to and made a part of the Location Notice.



The scale is generally 1" = 2000". GN ↑

The Claim is located in: Section(s) 14, 15, T2N, R11W, G&SRM, La Paz County, Arizona.

TIE: The Location Monument of this claim is approximately 20472 feet East and 18102 feet South from the SE corner of Section 25, T3N, R12W, G&SRM, La Paz County, Arizona. The claim is 1500' long x 600' wide. The bearing for the claim block is N 35°E and S 55°E.

Monuments are 1-1/2" x 1-1/2" x 5' wood posts projecting at least four feet above the ground. Location monuments are generally set 50' inside the Northeast or Southwest endline along the center of each claim unless otherwise depicted.

RECEIVED
BLM AZ STATE OFFICE
2015 OCT 21 P 2:22
PHOENIX, ARIZONA

AMC434215

When recorded return to:
Kennecott Exploration Company
224 North 2200 West
Salt Lake City, UT 84116
Attn: Land Department

RECEIVED
BLM AZ STATE OFFICE
2015 OCT 21 P 2:20
PHOENIX, ARIZONA

ARIZONA NOTICE OF LOCATION
(LODE CLAIM)

NOTICE IS HEREBY GIVEN THAT KENNECOTT EXPLORATION COMPANY, whose mailing address is 224 North 2200 West, Salt Lake City, Utah 84116 by its undersigned officer, makes this location of the CE216 Lode Mining Claim, in La Paz County, Arizona.

The general course of the claim is from the Northeast to Southwest, and said claim is within the:

<u>Quarter</u>	<u>Section</u>	<u>Township</u>	<u>Range</u>
NW	14	2N	11W

G&SRM, La Paz County, Arizona.

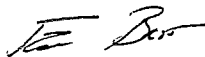
This claim is 1500 feet in length and 600 feet in width. This Notice of Location is posted on the centerline of the claim. The claim runs from the location monument on which this notice is posted 1450 feet in a northeasterly direction to the Northeast end line and 50 feet in a southwesterly direction to the Southwest end line. The claim boundaries are marked by six monuments, one at each corner and one at the center of each endline. The location monument on which this notice is posted is situated within Section 14, Township 2N, Range 11W, G&SRM, La Paz County, Arizona and is approximately 20963 feet East and 18446 feet South from the SE corner of Section 25, Township 3 North, Range 12 West, G&SRM, La Paz County, Arizona.

The undersigned claims the ground as depicted on the map that is attached to a copy of this Notice of Location filed in the office of the County Recorder, La Paz County, Arizona.

The claim has been monumented in accordance with State and Federal law. Corner, end centers and location monuments are posts, 1-1/2" x 1-1/2" x 5' projecting at least 4' above the ground.

Located, dated and posted on the ground the 5th day of September, 2015.

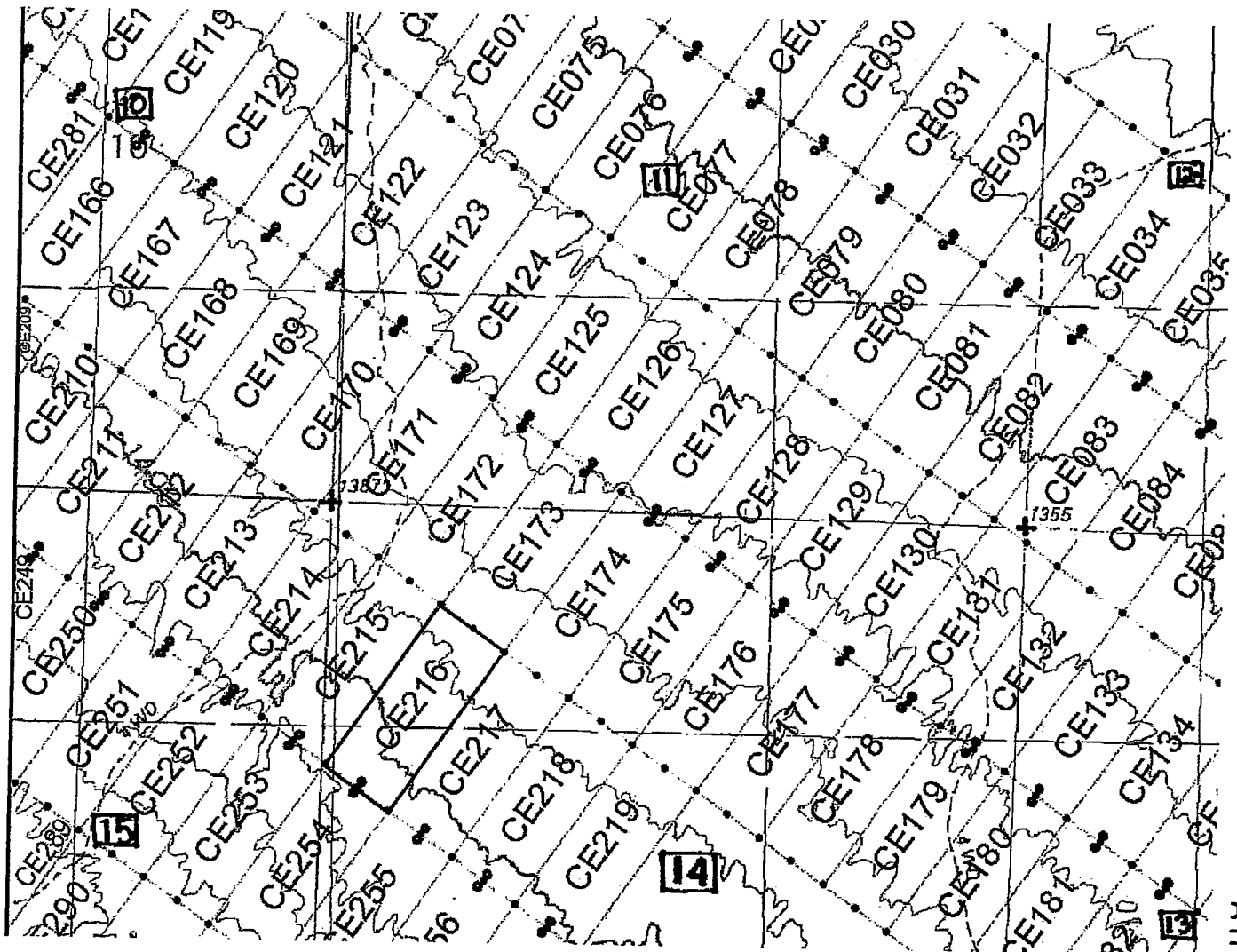
KENNECOTT EXPLORATION COMPANY



By: Erik Best, its Operating Officer

AMC 434216

Lode Mining Claim Map of the **CE216** Lode Claim,
attached to and made a part of the Location Notice.



The scale is generally 1" = 2000". GN ↑

The Claim is located in: Section(s) 14, T2N, R11W, G&SRM, La Paz County, Arizona.

TIE: The Location Monument of this claim is approximately 20963 feet East and 18446 feet South from the SE corner of Section 25, T3N, R12W, G&SRM, La Paz County, Arizona. The claim is 1500' long x 600' wide. The bearing for the claim block is N 35°E and S 55°E.

Monuments are 1-1/2" x 1-1/2" x 5' wood posts projecting at least four feet above the ground. Location monuments are generally set 50' inside the Northeast or Southwest endline along the center of each claim unless otherwise depicted.

BLANKET
OCT 21 P 2: 29
PUEBLO, ARIZONA

AMC434216

When recorded return to:
Kennecott Exploration Company
224 North 2200 West
Salt Lake City, UT 84116
Attn: Land Department

RECEIVED
BLM AT STATE OFFICE
2015 OCT 21 P 2:29
PHOENIX, ARIZONA

ARIZONA NOTICE OF LOCATION
(LODE CLAIM)

NOTICE IS HEREBY GIVEN THAT KENNECOTT EXPLORATION COMPANY, whose mailing address is 224 North 2200 West, Salt Lake City, Utah 84116 by its undersigned officer, makes this location of the CE217 Lode Mining Claim, in La Paz County, Arizona.

The general course of the claim is from the Northeast to Southwest, and said claim is within the:

<u>Quarter</u>	<u>Section</u>	<u>Township</u>	<u>Range</u>
SW	14	2N	11W
NW	14	2N	11W

G&SRM, La Paz County, Arizona.

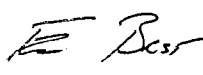
This claim is 1500 feet in length and 600 feet in width. This Notice of Location is posted on the centerline of the claim. The claim runs from the location monument on which this notice is posted 1450 feet in a northeasterly direction to the Northeast end line and 50 feet in a southwesterly direction to the Southwest end line. The claim boundaries are marked by six monuments, one at each corner and one at the center of each endline. The location monument on which this notice is posted is situated within Section 14, Township 2N, Range 11W, G&SRM, La Paz County, Arizona and is approximately 21456 feet East and 18792 feet South from the SE corner of Section 25, Township 3 North, Range 12 West, G&SRM, La Paz County, Arizona.

The undersigned claims the ground as depicted on the map that is attached to a copy of this Notice of Location filed in the office of the County Recorder, La Paz County, Arizona.

The claim has been monumented in accordance with State and Federal law. Corner, end centers and location monuments are posts, 1-1/2" x 1-1/2" x 5' projecting at least 4' above the ground.

Located, dated and posted on the ground the 5th day of September, 2015.

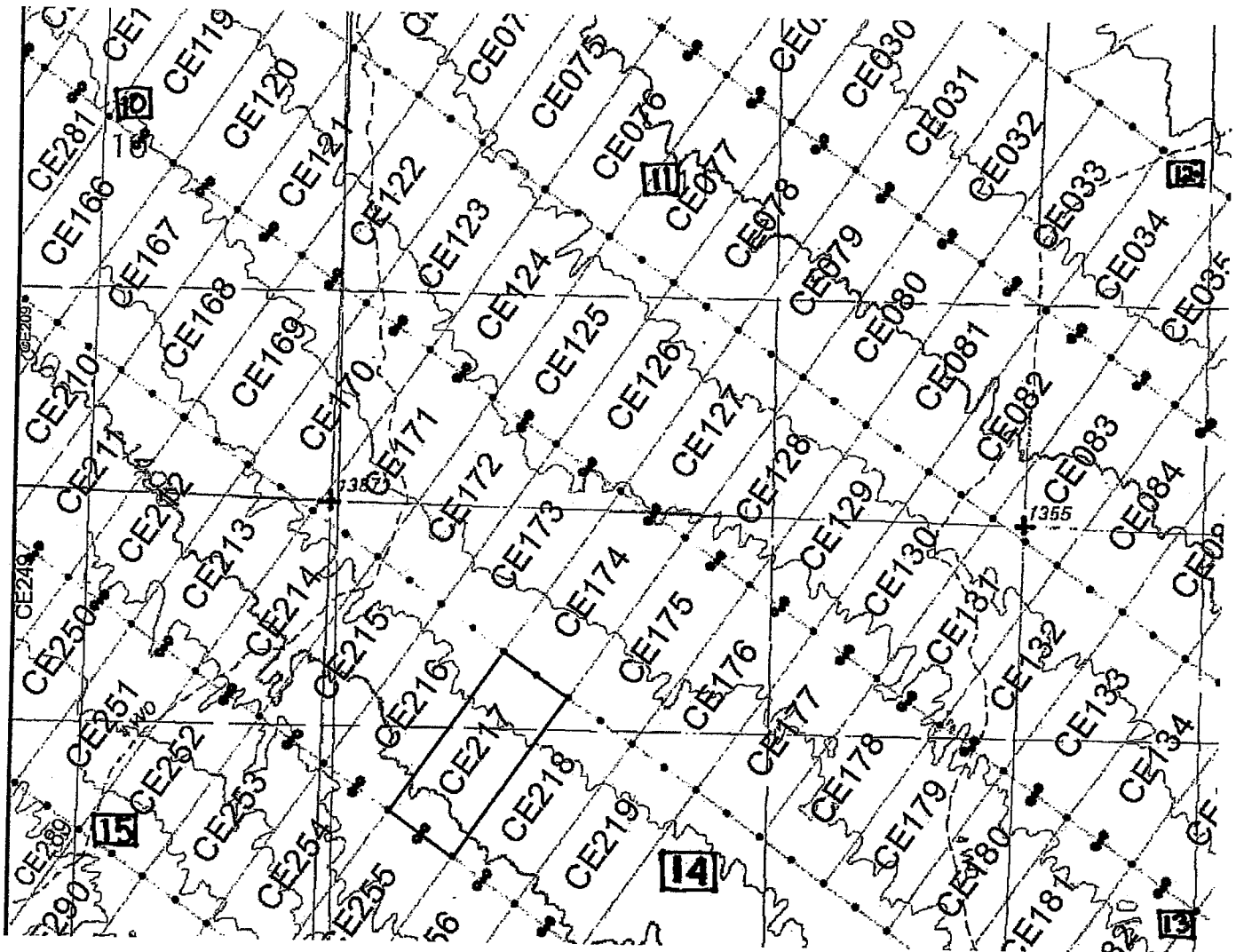
KENNECOTT EXPLORATION COMPANY



By: Erik Best, its Operating Officer

AMC434217

Lode Mining Claim Map of the **CE217** Lode Claim,
attached to and made a part of the Location Notice.



The scale is generally 1" = 2000". GN ↑

The Claim is located in: Section(s) 14, T2N, R11W, G&SRM, La Paz County, Arizona.

TIE: The Location Monument of this claim is approximately 21456 feet East and 18792 feet South from the SE corner of Section 25, T3N, R12W, G&SRM, La Paz County, Arizona. The claim is 1500' long x 600' wide. The bearing for the claim block is N 35°E and S 55°E.

Monuments are 1-1/2" x 1-1/2" x 5' wood posts projecting at least four feet above the ground. Location monuments are generally set 50' inside the Northeast or Southwest endline along the center of each claim unless otherwise depicted.

BLM
PHOENIX, ARIZONA
2015 OCT 21 2:22

AN04342171

When recorded return to:
Kennecott Exploration Company
224 North 2200 West
Salt Lake City, UT 84116
Attn: Land Department

RECEIVED
BLM AUSTIN OFFICE
2015 OCT 21 P 2:2
PHOENIX, ARIZONA

ARIZONA NOTICE OF LOCATION
(LODE CLAIM)

NOTICE IS HEREBY GIVEN THAT KENNECOTT EXPLORATION COMPANY, whose mailing address is 224 North 2200 West, Salt Lake City, Utah 84116 by its undersigned officer, makes this location of the CE218 Lode Mining Claim, in La Paz County, Arizona.

The general course of the claim is from the Northeast to Southwest, and said claim is within the:

<u>Quarter</u>	<u>Section</u>	<u>Township</u>	<u>Range</u>
SW	14	2N	11W
NW	14	2N	11W

G&SRM, La Paz County, Arizona.


This claim is 1500 feet in length and 600 feet in width. This Notice of Location is posted on the centerline of the claim. The claim runs from the location monument on which this notice is posted 1450 feet in a northeasterly direction to the Northeast end line and 50 feet in a southwesterly direction to the Southwest end line. The claim boundaries are marked by six monuments, one at each corner and one at the center of each endline. The location monument on which this notice is posted is situated within Section 14, Township 2N, Range 11W, G&SRM, La Paz County, Arizona and is approximately 21938 feet East and 19130 feet South from the SE corner of Section 25, Township 3 North, Range 12 West, G&SRM, La Paz County, Arizona.

The undersigned claims the ground as depicted on the map that is attached to a copy of this Notice of Location filed in the office of the County Recorder, La Paz County, Arizona.

The claim has been monumented in accordance with State and Federal law. Corner, end centers and location monuments are posts, 1-1/2" x 1-1/2" x 5' projecting at least 4' above the ground.

Located, dated and posted on the ground the 5th day of September, 2015.

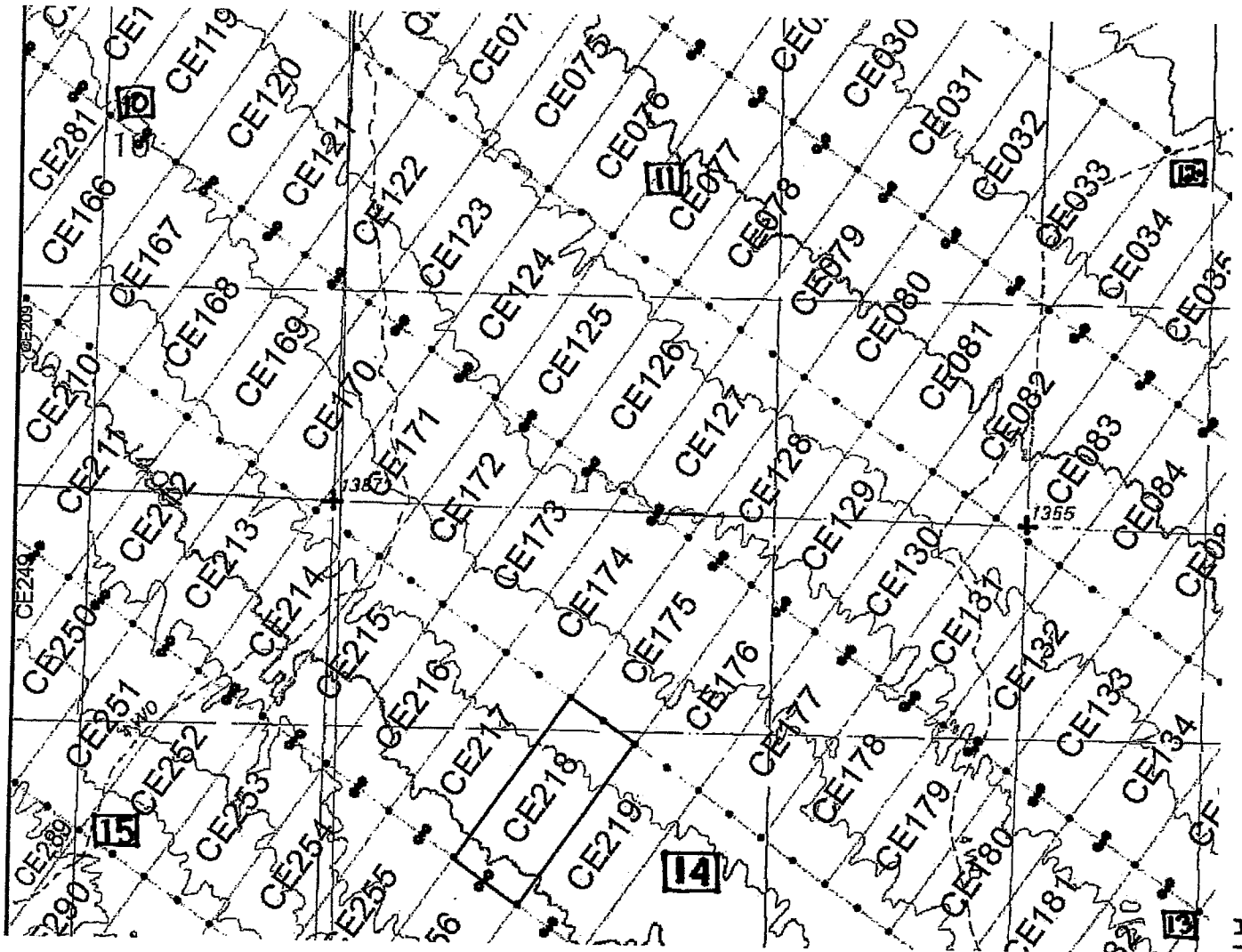
KENNECOTT EXPLORATION COMPANY



By: Erik Best, its Operating Officer

AMC 434218

Lode Mining Claim Map of the **CE218** Lode Claim,
attached to and made a part of the Location Notice.



The scale is generally 1" = 2000". GN ↑

The Claim is located in: Section(s) 14, T2N, R11W, G&SRM, La Paz County, Arizona.

TIE: The Location Monument of this claim is approximately 21938 feet East and 19130 feet South from the SE corner of Section 25, T3N, R12W, G&SRM, La Paz County, Arizona. The claim is 1500' long x 600' wide. The bearing for the claim block is N 35°E and S 55°E.

Monuments are 1-1/2" x 1-1/2" x 5' wood posts projecting at least four feet above the ground. Location monuments are generally set 50' inside the Northeast or Southwest endline along the center of each claim unless otherwise depicted.

RECORDED
BLM AZ STATE DIVISION
2015 OCT 21 10:22 AM
PHOENIX, ARIZONA

AMC434218

When recorded return to:
Kennecott Exploration Company
224 North 2200 West
Salt Lake City, UT 84116
Attn: Land Department

RECEIVED
BLM ARIZONA STATE OFFICE
2015 OCT 21 P 2:30
PHOENIX, ARIZONA

ARIZONA NOTICE OF LOCATION
(LODE CLAIM)

NOTICE IS HEREBY GIVEN THAT KENNECOTT EXPLORATION COMPANY, whose mailing address is 224 North 2200 West, Salt Lake City, Utah 84116 by its undersigned officer, makes this location of the CE219 Lode Mining Claim, in La Paz County, Arizona.

The general course of the claim is from the Northeast to Southwest, and said claim is within the:

<u>Quarter</u>	<u>Section</u>	<u>Township</u>	<u>Range</u>
NE	14	2N	11W
SW	14	2N	11W
NW	14	2N	11W

G&SRM, La Paz County, Arizona.

This claim is 1500 feet in length and 600 feet in width. This Notice of Location is posted on the centerline of the claim. The claim runs from the location monument on which this notice is posted 1450 feet in a northeasterly direction to the Northeast end line and 50 feet in a southwesterly direction to the Southwest end line. The claim boundaries are marked by six monuments, one at each corner and one at the center of each endline. The location monument on which this notice is posted is situated within Section 14, Township 2N, Range 11W, G&SRM, La Paz County, Arizona and is approximately 22429 feet East and 19473 feet South from the SE corner of Section 25, Township 3 North, Range 12 West, G&SRM, La Paz County, Arizona.

The undersigned claims the ground as depicted on the map that is attached to a copy of this Notice of Location filed in the office of the County Recorder, La Paz County, Arizona.

The claim has been monumented in accordance with State and Federal law. Corner, end centers and location monuments are posts, 1-1/2" x 1-1/2" x 5' projecting at least 4' above the ground.

Located, dated and posted on the ground the 5th day of September, 2015.

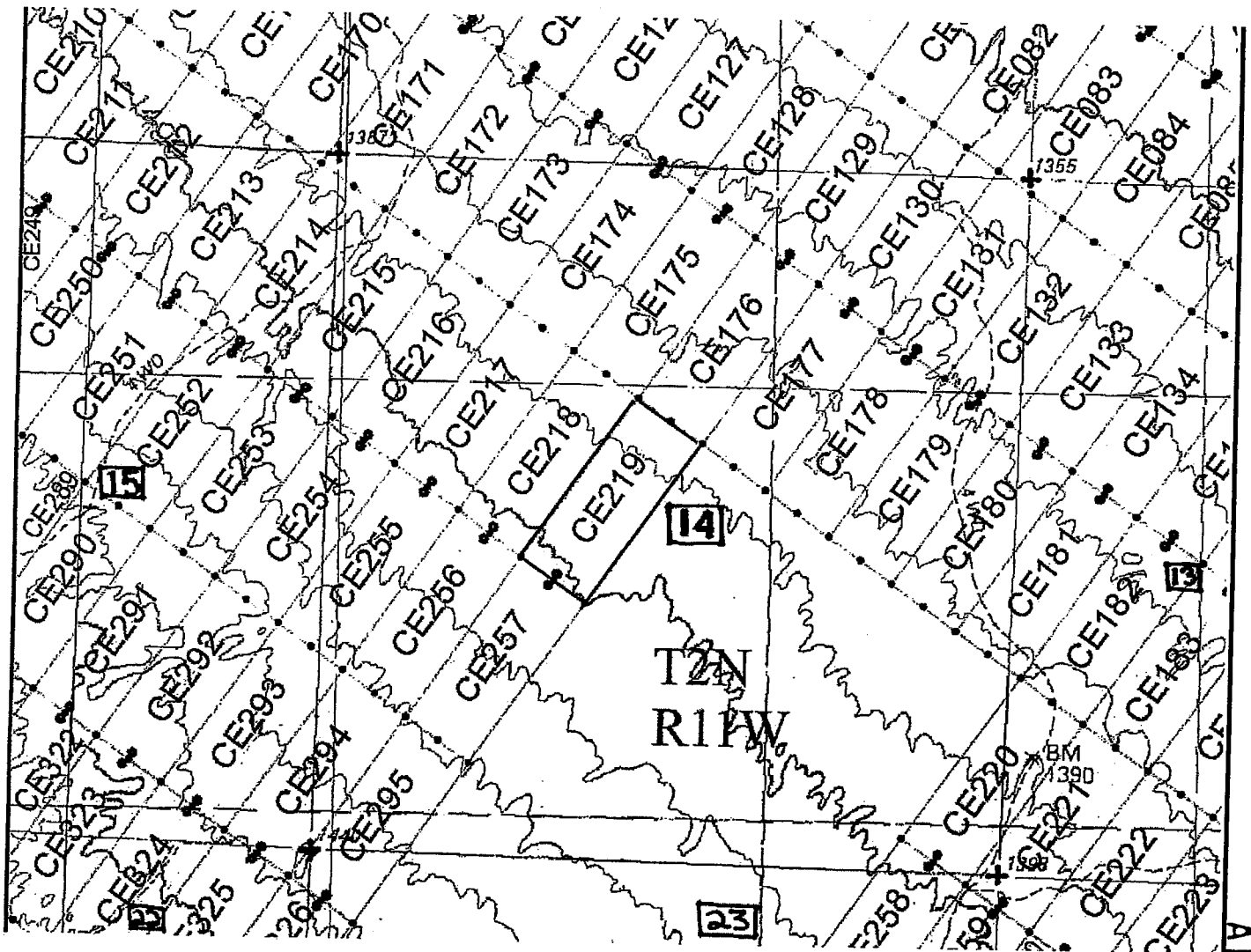
KENNECOTT EXPLORATION COMPANY



By: Erik Best, its Operating Officer

AMC434219

Lode Mining Claim Map of the **CE219** Lode Claim,
attached to and made a part of the Location Notice.



The scale is generally 1" = 2000". GN ↑

The Claim is located in: Section(s) 14, T2N, R11W, G&SRM, La Paz County, Arizona.

TIE: The Location Monument of this claim is approximately 22429 feet East and 19473 feet South from the SE corner of Section 25, T3N, R12W, G&SRM, La Paz County, Arizona. The claim is 1500' long x 600' wide. The bearing for the claim block is N 35°E and S 55°E.

Monuments are 1-1/2" x 1-1/2" x 5' wood posts projecting at least four feet above the ground. Location monuments are generally set 50' inside the Northeast or Southwest endline along the center of each claim unless otherwise depicted.

BLM
SOUTHWESTERN
OFFICE
2015
0021 P 230
PHOENIX, ARIZONA

AMC434219

When recorded return to:
Kennecott Exploration Company
224 North 2200 West
Salt Lake City, UT 84116
Attn: Land Department

RECEIVED
BLM AZ STATE OFFICE
2015 OCT 21 P 2:30
PHOENIX, ARIZONA

ARIZONA NOTICE OF LOCATION
(LODE CLAIM)

NOTICE IS HEREBY GIVEN THAT KENNECOTT EXPLORATION COMPANY, whose mailing address is 224 North 2200 West, Salt Lake City, Utah 84116 by its undersigned officer, makes this location of the CE220 Lode Mining Claim, in La Paz County, Arizona.

The general course of the claim is from the Northeast to Southwest, and said claim is within the:

<u>Quarter</u>	<u>Section</u>	<u>Township</u>	<u>Range</u>
SW	13	2N	11W
SE	14	2N	11W
NE	23	2N	11W

G&SRM, La Paz County, Arizona.


This claim is 1500 feet in length and 600 feet in width. This Notice of Location is posted on the centerline of the claim. The claim runs from the location monument on which this notice is posted 1450 feet in a northeasterly direction to the Northeast end line and 50 feet in a southwesterly direction to the Southwest end line. The claim boundaries are marked by six monuments, one at each corner and one at the center of each endline. The location monument on which this notice is posted is situated within Section 14, Township 2N, Range 11W, G&SRM, La Paz County, Arizona and is approximately 25374 feet East and 21537 feet South from the SE corner of Section 25, Township 3 North, Range 12 West, G&SRM, La Paz County, Arizona.

The undersigned claims the ground as depicted on the map that is attached to a copy of this Notice of Location filed in the office of the County Recorder, La Paz County, Arizona.

The claim has been monumented in accordance with State and Federal law. Corner, end centers and location monuments are posts, 1-1/2" x 1-1/2" x 5' projecting at least 4' above the ground.

Located, dated and posted on the ground the 5th day of September, 2015.

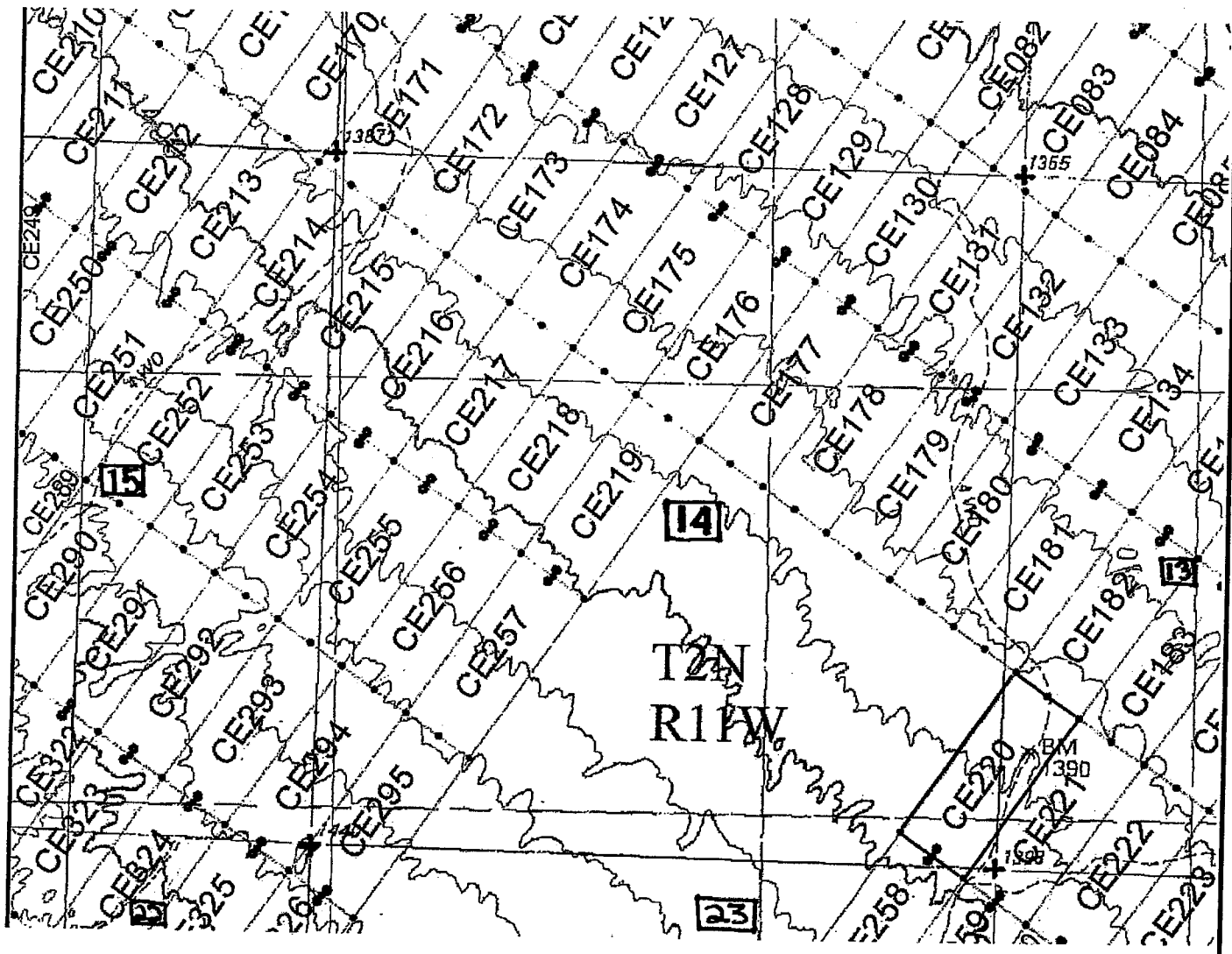
KENNECOTT EXPLORATION COMPANY



By: Erik Best, its Operating Officer

AMC434220

Lode Mining Claim Map of the **CE220** Lode Claim,
attached to and made a part of the Location Notice.



The scale is generally 1" = 2000". GN ↑

The Claim is located in: Section(s) 13, 14, 23, T2N, R11W, G&SRM, La Paz County, Arizona.

TIE: The Location Monument of this claim is approximately 25374 feet East and 21537 feet South from the SE corner of Section 25, T3N, R12W, G&SRM, La Paz County, Arizona. The claim is 1500' long x 600' wide. The bearing for the claim block is N 35°E and S 55°E.

Monuments are 1-1/2" x 1-1/2" x 5' wood posts projecting at least four feet above the ground. Location monuments are generally set 50' inside the Northeast or Southwest endline along the center of each claim unless otherwise depicted.

AMC 434220
 BLM ARIZONA DISTRICT OFFICE
 PHOENIX, ARIZONA
 2015 OCT 21 PM 2:30

When recorded return to:
Kennecott Exploration Company
224 North 2200 West
Salt Lake City, UT 84116
Attn: Land Department

RECEIVED
BLM AZ STATE OFFICE
2015 OCT 21 P 2:30
PHOENIX, ARIZONA

ARIZONA NOTICE OF LOCATION
(LODE CLAIM)

NOTICE IS HEREBY GIVEN THAT KENNECOTT EXPLORATION COMPANY, whose mailing address is 224 North 2200 West, Salt Lake City, Utah 84116 by its undersigned officer, makes this location of the CE221 Lode Mining Claim, in La Paz County, Arizona.

The general course of the claim is from the Northeast to Southwest, and said claim is within the:

<u>Quarter</u>	<u>Section</u>	<u>Township</u>	<u>Range</u>
SW	13	2N	11W
SE	14	2N	11W
NE	23	2N	11W
NW	24	2N	11W

G&SRM, La Paz County, Arizona.

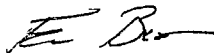
This claim is 1500 feet in length and 600 feet in width. This Notice of Location is posted on the centerline of the claim. The claim runs from the location monument on which this notice is posted 1450 feet in a northeasterly direction to the Northeast end line and 50 feet in a southwesterly direction to the Southwest end line. The claim boundaries are marked by six monuments, one at each corner and one at the center of each endline. The location monument on which this notice is posted is situated within Section 24, Township 2N, Range 11W, G&SRM, La Paz County, Arizona and is approximately 25874 feet East and 21888 feet South from the SE corner of Section 25, Township 3 North, Range 12 West, G&SRM, La Paz County, Arizona.

The undersigned claims the ground as depicted on the map that is attached to a copy of this Notice of Location filed in the office of the County Recorder, La Paz County, Arizona.

The claim has been monumented in accordance with State and Federal law. Corner, end centers and location monuments are posts, 1-1/2" x 1-1/2" x 5' projecting at least 4' above the ground.

Located, dated and posted on the ground the 5th day of September, 2015.

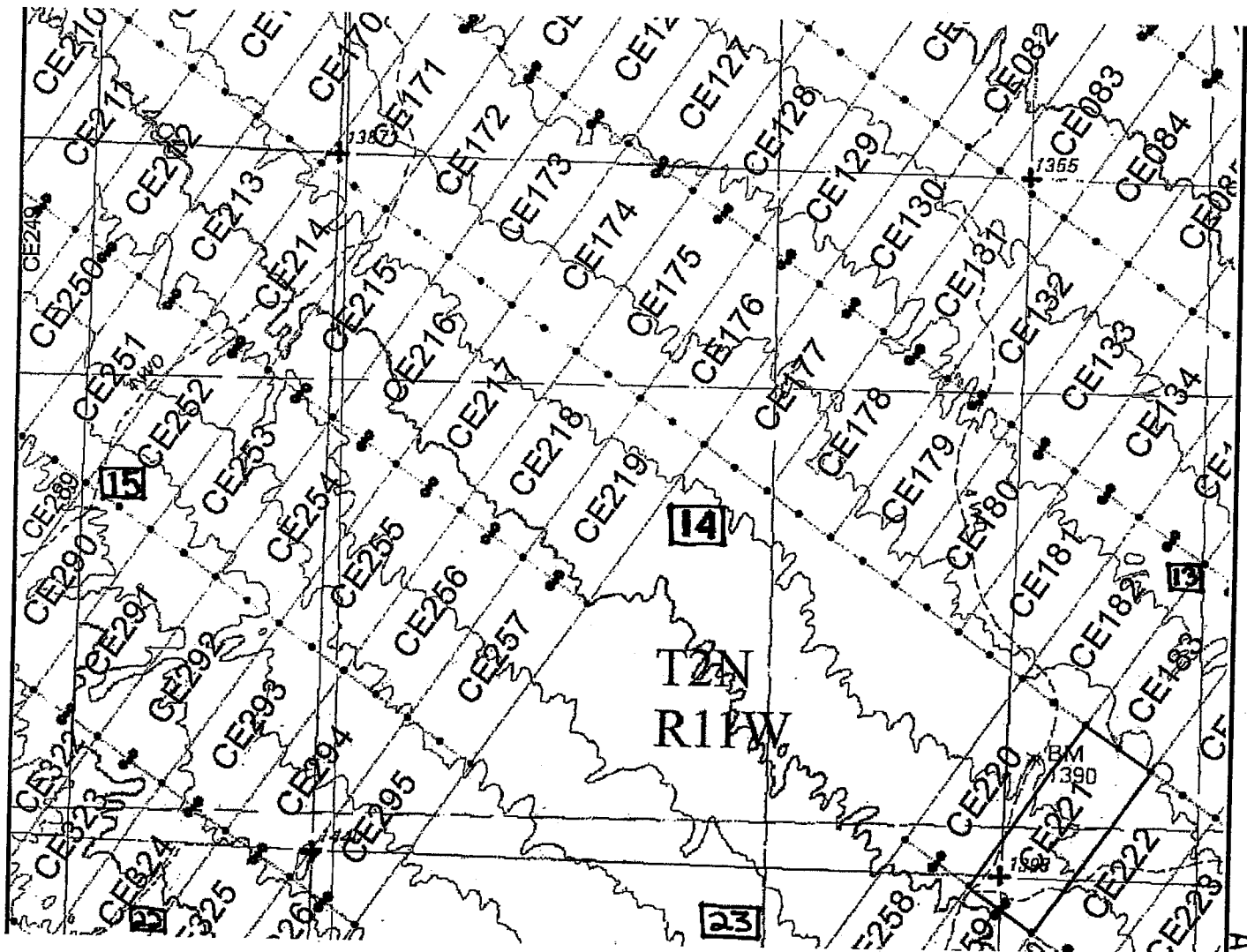
KENNECOTT EXPLORATION COMPANY



By: Erik Best, its Operating Officer

AMC 4342211

Lode Mining Claim Map of the **CE221** Lode Claim,
attached to and made a part of the Location Notice.



The scale is generally 1" = 2000". GN ↑

The Claim is located in: Section(s) 13, 14, 23, 24, T2N, R11W, G&SRM, La Paz County, Arizona.

TIE: The Location Monument of this claim is approximately 25874 feet East and 21888 feet South from the SE corner of Section 25, T3N, R12W, G&SRM, La Paz County, Arizona. The claim is 1500' long x 600' wide. The bearing for the claim block is N 35°E and S 55°E.

Monuments are 1-1/2" x 1-1/2" x 5' wood posts projecting at least four feet above the ground. Location monuments are generally set 50' inside the Northeast or Southwest endline along the center of each claim unless otherwise depicted.

PHOENIX ARIZONA
 2015 OCT 20 2:30
 DLK/AZS/007716

AMC434221

When recorded return to:
Kennecott Exploration Company
224 North 2200 West
Salt Lake City, UT 84116
Attn: Land Department

RECEIVED
BLI/AZ STATE OFFICE
2015 OCT 21 P 2:30
PHOENIX, ARIZONA

ARIZONA NOTICE OF LOCATION
(LODE CLAIM)

NOTICE IS HEREBY GIVEN THAT KENNECOTT EXPLORATION COMPANY, whose mailing address is 224 North 2200 West, Salt Lake City, Utah 84116 by its undersigned officer, makes this location of the CE222 Lode Mining Claim, in La Paz County, Arizona.

The general course of the claim is from the Northeast to Southwest, and said claim is within the:

<u>Quarter</u>	<u>Section</u>	<u>Township</u>	<u>Range</u>
SW	13	2N	11W
NW	24	2N	11W

G&SRM, La Paz County, Arizona.

This claim is 1500 feet in length and 600 feet in width. This Notice of Location is posted on the centerline of the claim. The claim runs from the location monument on which this notice is posted 1450 feet in a northeasterly direction to the Northeast end line and 50 feet in a southwesterly direction to the Southwest end line. The claim boundaries are marked by six monuments, one at each corner and one at the center of each endline. The location monument on which this notice is posted is situated within Section 24, Township 2N, Range 11W, G&SRM, La Paz County, Arizona and is approximately 26358 feet East and 22227 feet South from the SE corner of Section 25, Township 3 North, Range 12 West, G&SRM, La Paz County, Arizona.

The undersigned claims the ground as depicted on the map that is attached to a copy of this Notice of Location filed in the office of the County Recorder, La Paz County, Arizona.

The claim has been monumented in accordance with State and Federal law. Corner, end centers and location monuments are posts, 1-1/2" x 1-1/2" x 5' projecting at least 4' above the ground.

Located, dated and posted on the ground the 5th day of September, 2015.

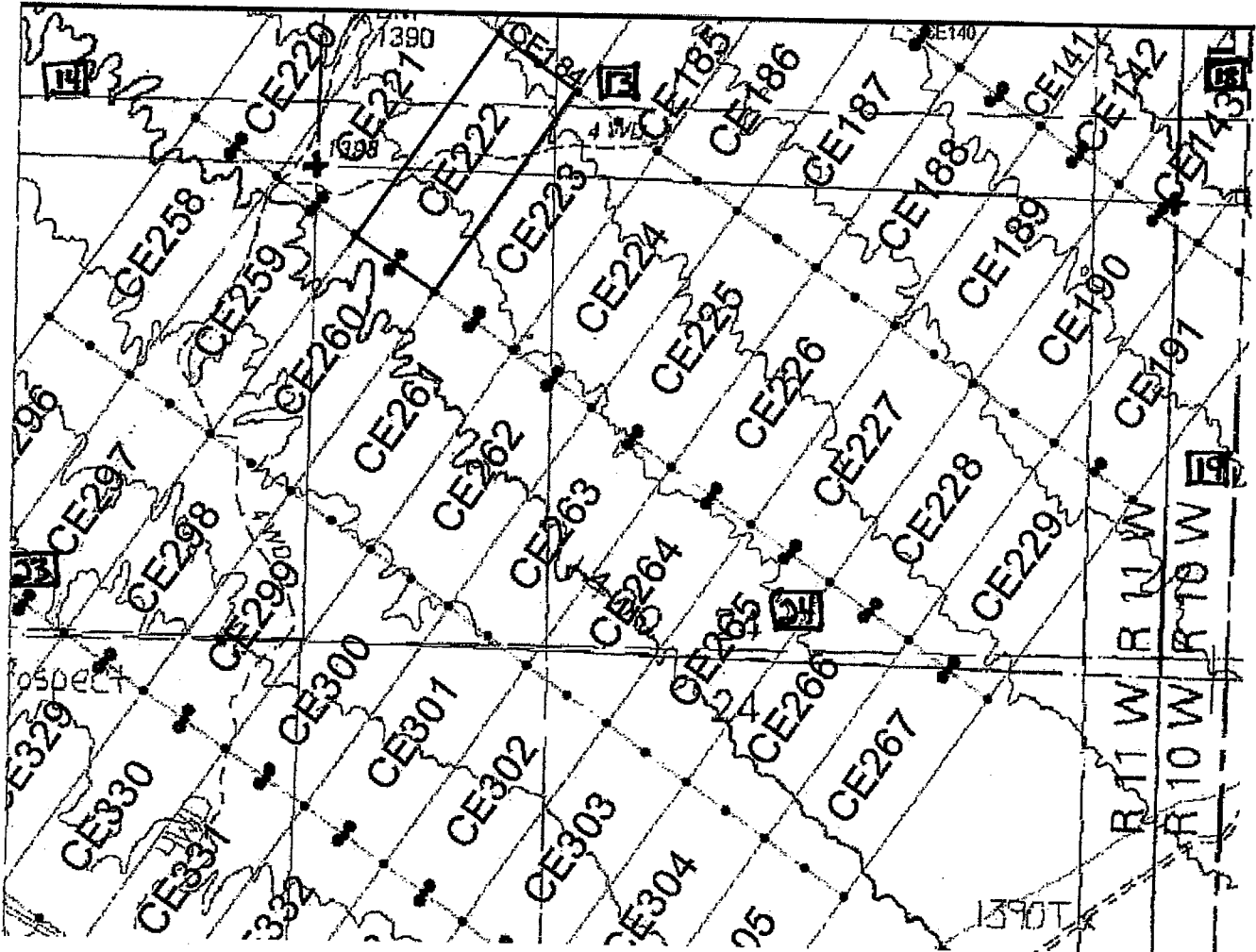
KENNECOTT EXPLORATION COMPANY



By: Erik Best, its Operating Officer

AMC4342221

Lode Mining Claim Map of the CE222 Lode Claim,
attached to and made a part of the Location Notice.



The scale is generally 1" = 2000". GN ↑

The Claim is located in: Section(s) 13, 24, T2N, R11W, G&SRM, La Paz County, Arizona.

TIE: The Location Monument of this claim is approximately 26358 feet East and 22227 feet South from the SE corner of Section 25, T3N, R12W, G&SRM, La Paz County, Arizona. The claim is 1500' long x 600' wide. The bearing for the claim block is N 35°E and S 55°E.

Monuments are 1-1/2" x 1-1/2" x 5' wood posts projecting at least four feet above the ground. Location monuments are generally set 50' inside the Northeast or Southwest endline along the center of each claim unless otherwise depicted.

BLM ARIZONA
 2015 OCT 11 P 2:00
 PHOENIX ARIZONA
 FIELD OFFICE

AMC434222

When recorded return to:
Kennecott Exploration Company
224 North 2200 West
Salt Lake City, UT 84116
Attn: Land Department

RECEIVED
BLM AZ STATE OFFICE
2015 OCT 21 P 2:30
PHOENIX, ARIZONA

ARIZONA NOTICE OF LOCATION
(LODE CLAIM)

NOTICE IS HEREBY GIVEN THAT KENNECOTT EXPLORATION COMPANY, whose mailing address is 224 North 2200 West, Salt Lake City, Utah 84116 by its undersigned officer, makes this location of the CE223 Lode Mining Claim, in La Paz County, Arizona.

The general course of the claim is from the Northeast to Southwest, and said claim is within the:

<u>Quarter</u>	<u>Section</u>	<u>Township</u>	<u>Range</u>
SW	13	2N	11W
NW	24	2N	11W

G&SRM, La Paz County, Arizona.

This claim is 1500 feet in length and 600 feet in width. This Notice of Location is posted on the centerline of the claim. The claim runs from the location monument on which this notice is posted 1450 feet in a northeasterly direction to the Northeast end line and 50 feet in a southwesterly direction to the Southwest end line. The claim boundaries are marked by six monuments, one at each corner and one at the center of each endline. The location monument on which this notice is posted is situated within Section 24, Township 2N, Range 11W, G&SRM, La Paz County, Arizona and is approximately 26847 feet East and 22569 feet South from the SE corner of Section 25, Township 3 North, Range 12 West, G&SRM, La Paz County, Arizona.

The undersigned claims the ground as depicted on the map that is attached to a copy of this Notice of Location filed in the office of the County Recorder, La Paz County, Arizona.

The claim has been monumented in accordance with State and Federal law. Corner, end centers and location monuments are posts, 1-1/2" x 1-1/2" x 5' projecting at least 4' above the ground.

Located, dated and posted on the ground the 5th day of September, 2015.

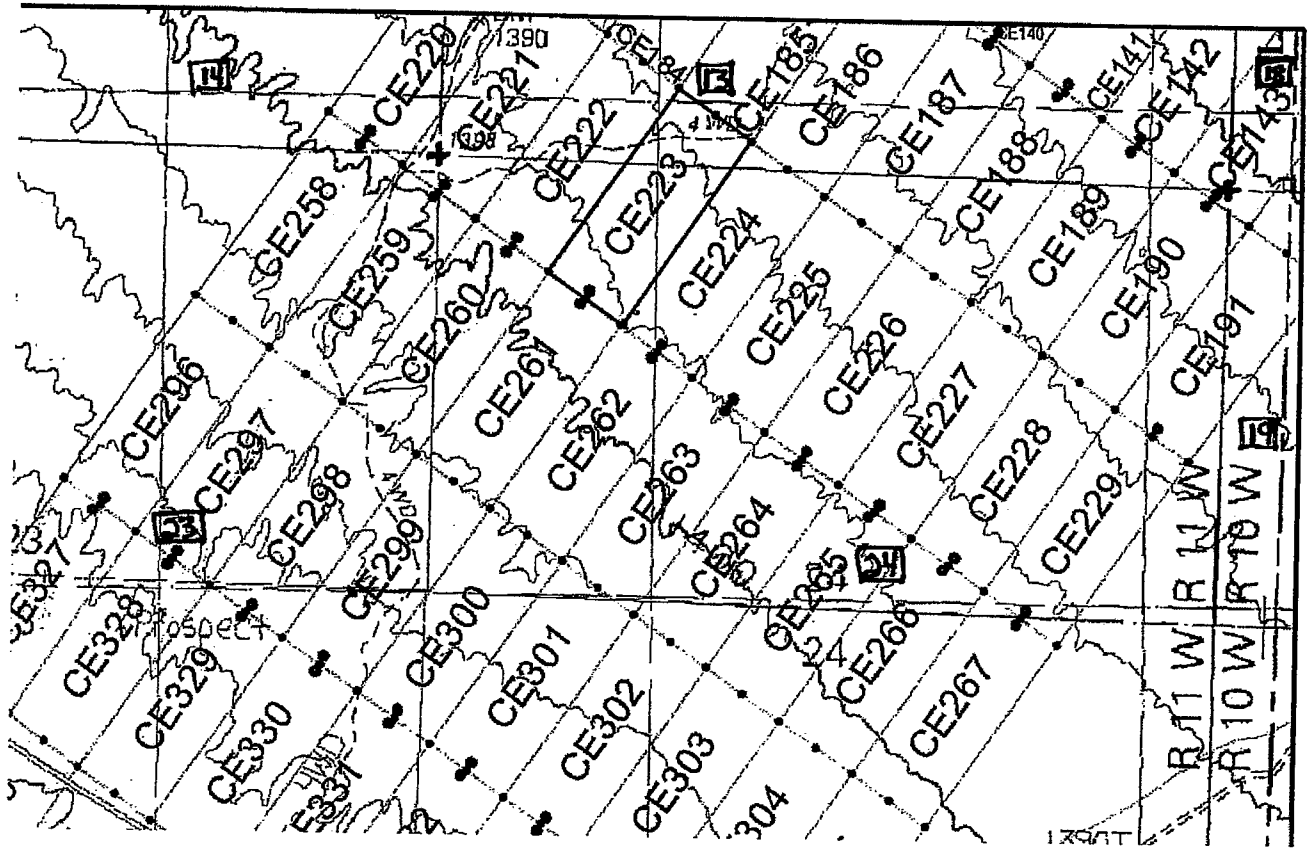
KENNECOTT EXPLORATION COMPANY



By: Erik Best, its Operating Officer

ANC 434223

Lode Mining Claim Map of the **CE223** Lode Claim,
attached to and made a part of the Location Notice.



The scale is generally 1" = 2000". GN ↑

The Claim is located in: Section(s) 13, 24, T2N, R11W, G&SRM, La Paz County, Arizona.

TIE: The Location Monument of this claim is approximately 26847 feet East and 22569 feet South from the SE corner of Section 25, T3N, R12W, G&SRM, La Paz County, Arizona. The claim is 1500' long x 600' wide. The bearing for the claim block is N 35°E and S 55°E.

Monuments are 1-1/2" x 1-1/2" x 5' wood posts projecting at least four feet above the ground. Location monuments are generally set 50' inside the Northeast or Southwest endline along the center of each claim unless otherwise depicted.

RECEIVED
BLM AZ STATE OFFICE
2015 OCT 21 P 2:30
PHOENIX, ARIZONA

AMC434223

When recorded return to:
Kennecott Exploration Company
224 North 2200 West
Salt Lake City, UT 84116
Attn: Land Department

RECEIVED
BLM AZ STATE OFFICE
2015 OCT 21 P 2:30
PHOENIX, ARIZONA

ARIZONA NOTICE OF LOCATION
(LODE CLAIM)

NOTICE IS HEREBY GIVEN THAT KENNECOTT EXPLORATION COMPANY, whose mailing address is 224 North 2200 West, Salt Lake City, Utah 84116 by its undersigned officer, makes this location of the CE224 Lode Mining Claim, in La Paz County, Arizona.

The general course of the claim is from the Northeast to Southwest, and said claim is within the:

<u>Quarter</u>	<u>Section</u>	<u>Township</u>	<u>Range</u>
SW	13	2N	11W
NW	24	2N	11W

G&SRM, La Paz County, Arizona.

This claim is 1500 feet in length and 600 feet in width. This Notice of Location is posted on the centerline of the claim. The claim runs from the location monument on which this notice is posted 1450 feet in a northeasterly direction to the Northeast end line and 50 feet in a southwesterly direction to the Southwest end line. The claim boundaries are marked by six monuments, one at each corner and one at the center of each endline. The location monument on which this notice is posted is situated within Section 24, Township 2N, Range 11W, G&SRM, La Paz County, Arizona and is approximately 27348 feet East and 22920 feet South from the SE corner of Section 25, Township 3 North, Range 12 West, G&SRM, La Paz County, Arizona.

The undersigned claims the ground as depicted on the map that is attached to a copy of this Notice of Location filed in the office of the County Recorder, La Paz County, Arizona.

The claim has been monumented in accordance with State and Federal law. Corner, end centers and location monuments are posts, 1-1/2" x 1-1/2" x 5' projecting at least 4' above the ground.

Located, dated and posted on the ground the 5th day of September, 2015.

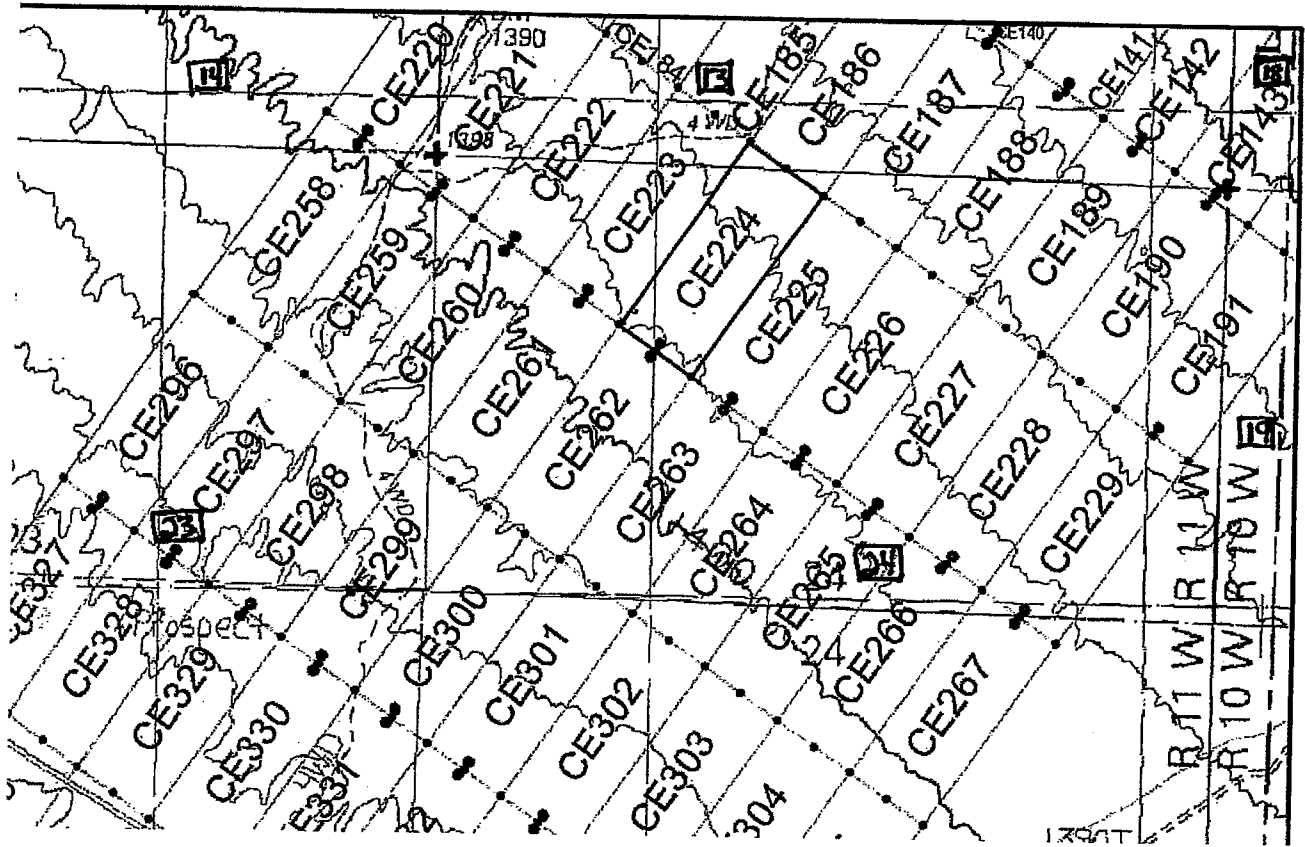
KENNECOTT EXPLORATION COMPANY



By: Erik Best, its Operating Officer

AMC434224

Lode Mining Claim Map of the **CE224** Lode Claim,
attached to and made a part of the Location Notice.



The scale is generally 1" = 2000". GN ↑

The Claim is located in: Section(s) 13, 24, T2N, R11W, G&SRM, La Paz County, Arizona.

TIE: The Location Monument of this claim is approximately 27348 feet East and 22920 feet South from the SE corner of Section 25, T3N, R12W, G&SRM, La Paz County, Arizona. The claim is 1500' long x 600' wide. The bearing for the claim block is N 35°E and S 55°E.

Monuments are 1-1/2" x 1-1/2" x 5' wood posts projecting at least four feet above the ground. Location monuments are generally set 50' inside the Northeast or Southwest endline along the center of each claim unless otherwise depicted.

RECEIVED
 BIRMINGHAM STATE OFFICE
 PHOENIX, ARIZONA
 05 OCT 21 P 2:30

AMC 434224

When recorded return to:
Kennecott Exploration Company
224 North 2200 West
Salt Lake City, UT 84116
Attn: Land Department

RECEIVED
BLM AZ STATE OFFICE
2015 OCT 21 P 2: 31
PHOENIX, ARIZONA

ARIZONA NOTICE OF LOCATION
(LODE CLAIM)

NOTICE IS HEREBY GIVEN THAT KENNECOTT EXPLORATION COMPANY, whose mailing address is 224 North 2200 West, Salt Lake City, Utah 84116 by its undersigned officer, makes this location of the CE225 Lode Mining Claim, in La Paz County, Arizona.

The general course of the claim is from the Northeast to Southwest, and said claim is within the:

<u>Quarter</u>	<u>Section</u>	<u>Township</u>	<u>Range</u>
NE	24	2N	11W
NW	24	2N	11W

G&SRM, La Paz County, Arizona.


This claim is 1500 feet in length and 600 feet in width. This Notice of Location is posted on the centerline of the claim. The claim runs from the location monument on which this notice is posted 1450 feet in a northeasterly direction to the Northeast end line and 50 feet in a southwesterly direction to the Southwest end line. The claim boundaries are marked by six monuments, one at each corner and one at the center of each endline. The location monument on which this notice is posted is situated within Section 24, Township 2N, Range 11W, G&SRM, La Paz County, Arizona and is approximately 27842 feet East and 23266 feet South from the SE corner of Section 25, Township 3 North, Range 12 West, G&SRM, La Paz County, Arizona.

The undersigned claims the ground as depicted on the map that is attached to a copy of this Notice of Location filed in the office of the County Recorder, La Paz County, Arizona.

The claim has been monumented in accordance with State and Federal law. Corner, end centers and location monuments are posts, 1-1/2" x 1-1/2" x 5' projecting at least 4' above the ground.

Located, dated and posted on the ground the 5th day of September, 2015.

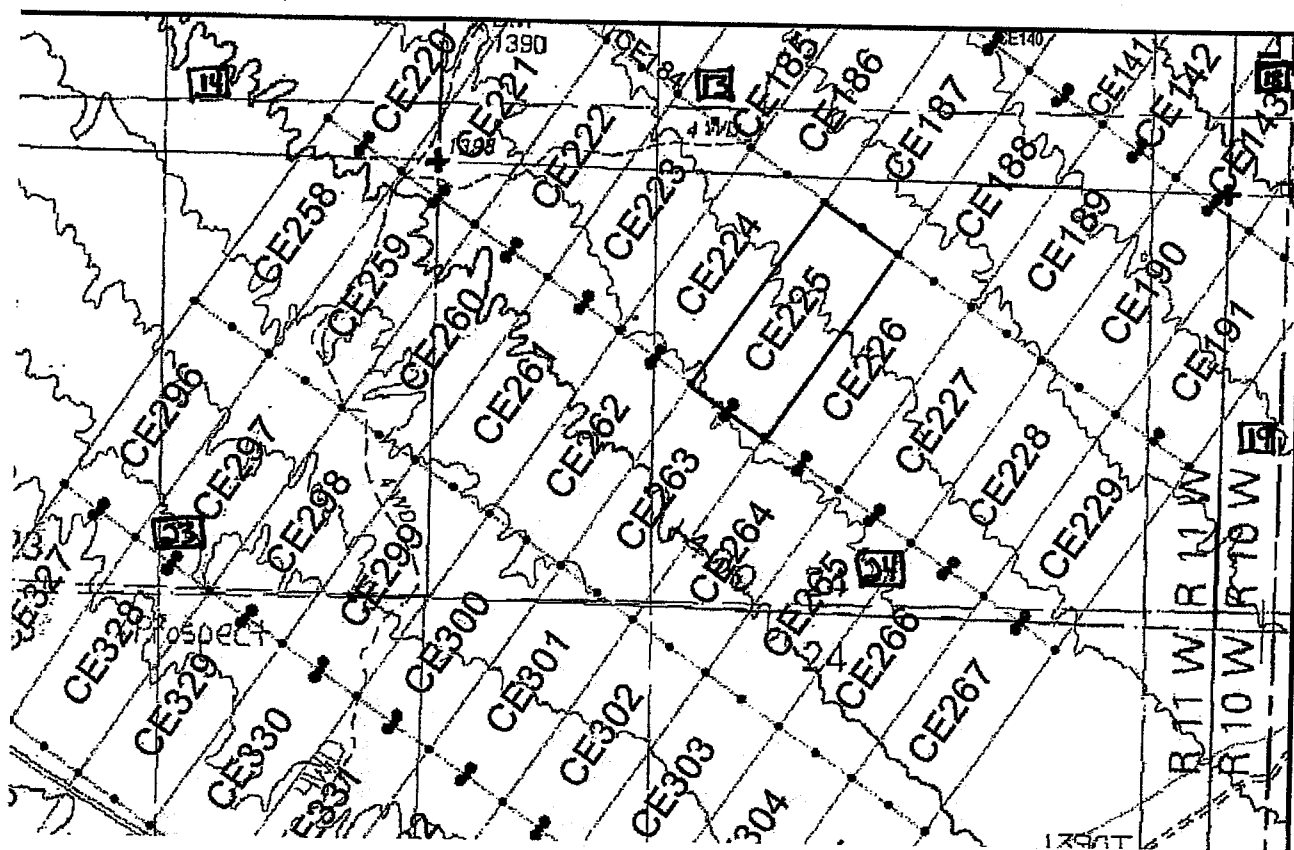
KENNECOTT EXPLORATION COMPANY



By: Erik Best, its Operating Officer

AMC434225

Lode Mining Claim Map of the CE225 Lode Claim,
attached to and made a part of the Location Notice.



The scale is generally 1" = 2000". GN ↑

The Claim is located in: Section(s) 24, T2N, R11W, G&SRM, La Paz County, Arizona.

TIE: The Location Monument of this claim is approximately 27842 feet East and 23266 feet South from the SE corner of Section 25, T3N, R12W, G&SRM, La Paz County, Arizona. The claim is 1500' long x 600' wide. The bearing for the claim block is N 35°E and S 55°E.

Monuments are 1-1/2" x 1-1/2" x 5' wood posts projecting at least four feet above the ground. Location monuments are generally set 50' inside the Northeast or Southwest endline along the center of each claim unless otherwise depicted.

RECEIVED
LA PAZ STATE OFFICE
2015 OCT 21 P 2:31
PHOENIX, ARIZONA

AMC434225

When recorded return to:
Kennecott Exploration Company
224 North 2200 West
Salt Lake City, UT 84116
Attn: Land Department

RECEIVED
BLM AZ STATE OFFICE
2015 OCT 21 P 2:31
PHOENIX, ARIZONA

ARIZONA NOTICE OF LOCATION
(LODE CLAIM)

NOTICE IS HEREBY GIVEN THAT KENNECOTT EXPLORATION COMPANY, whose mailing address is 224 North 2200 West, Salt Lake City, Utah 84116 by its undersigned officer, makes this location of the CE226 Lode Mining Claim, in La Paz County, Arizona.

The general course of the claim is from the Northeast to Southwest, and said claim is within the:

<u>Quarter</u>	<u>Section</u>	<u>Township</u>	<u>Range</u>
NE	24	2N	11W
NW	24	2N	11W

G&SRM, La Paz County, Arizona.

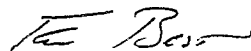
This claim is 1500 feet in length and 600 feet in width. This Notice of Location is posted on the centerline of the claim. The claim runs from the location monument on which this notice is posted 1450 feet in a northeasterly direction to the Northeast end line and 50 feet in a southwesterly direction to the Southwest end line. The claim boundaries are marked by six monuments, one at each corner and one at the center of each endline. The location monument on which this notice is posted is situated within Section 24, Township 2N, Range 11W, G&SRM, La Paz County, Arizona and is approximately 28326 feet East and 23606 feet South from the SE corner of Section 25, Township 3 North, Range 12 West, G&SRM, La Paz County, Arizona.

The undersigned claims the ground as depicted on the map that is attached to a copy of this Notice of Location filed in the office of the County Recorder, La Paz County, Arizona.

The claim has been monumented in accordance with State and Federal law. Corner, end centers and location monuments are posts, 1-1/2" x 1-1/2" x 5' projecting at least 4' above the ground.

Located, dated and posted on the ground the 5th day of September, 2015.

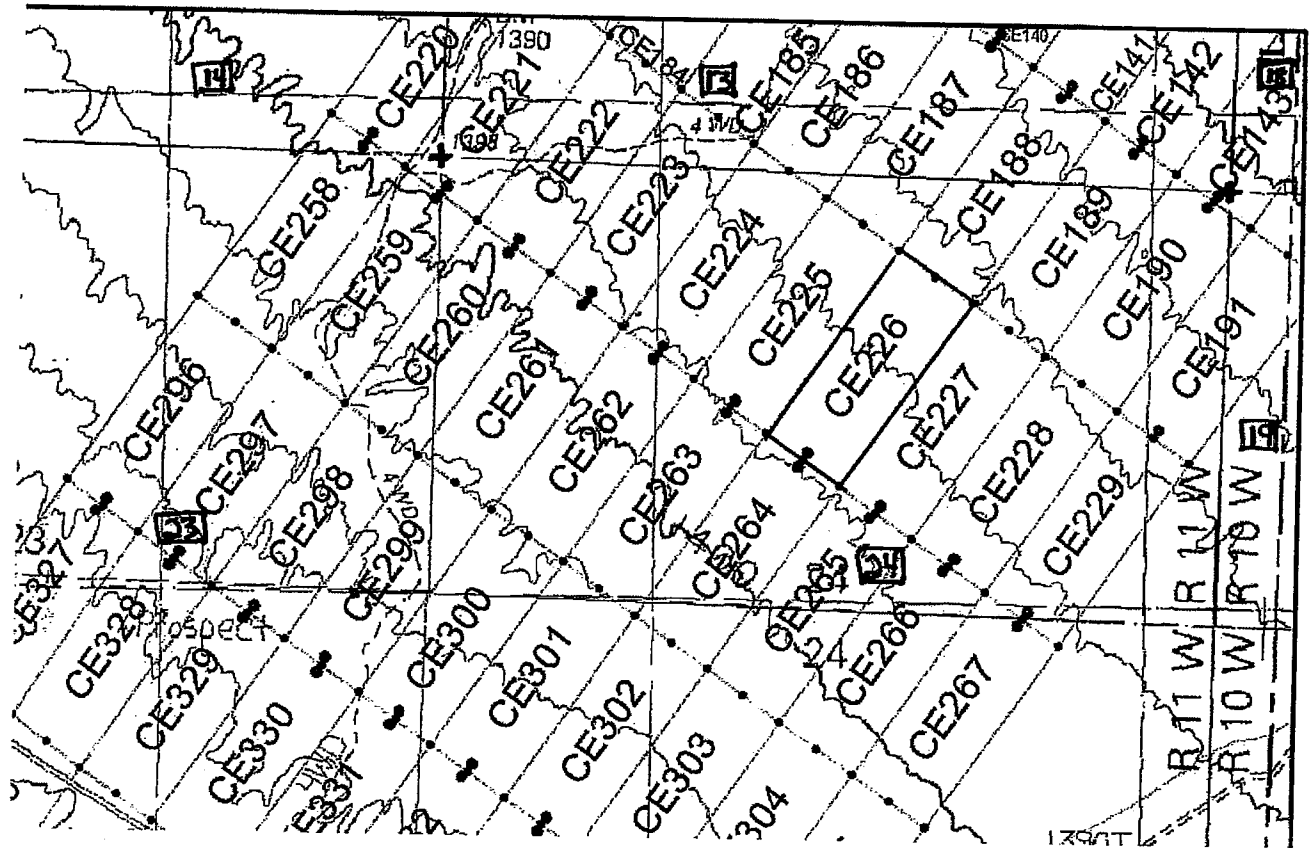
KENNECOTT EXPLORATION COMPANY



By: Erik Best, its Operating Officer

AMC 434226

Lode Mining Claim Map of the **CE226** Lode Claim,
attached to and made a part of the Location Notice.



The scale is generally 1" = 2000". GN ↑

The Claim is located in: Section(s) 24, T2N, R11W, G&SRM, La Paz County, Arizona.

TIE: The Location Monument of this claim is approximately 28326 feet East and 23606 feet South from the SE corner of Section 25, T3N, R12W, G&SRM, La Paz County, Arizona. The claim is 1500' long x 600' wide. The bearing for the claim block is N 35°E and S 55°E.

Monuments are 1-1/2" x 1-1/2" x 5' wood posts projecting at least four feet above the ground. Location monuments are generally set 50' inside the Northeast or Southwest endline along the center of each claim unless otherwise depicted.

AMC434226

RECEIVED
BLM STATE OFFICE
2015 OCT 21 P 2:31
TUCSON, ARIZONA

When recorded return to:
Kennecott Exploration Company
224 North 2200 West
Salt Lake City, UT 84116
Attn: Land Department

RECEIVED
BLM AZ STATE OFFICE
2015 OCT 21 P 2:31
PHOENIX, ARIZONA

ARIZONA NOTICE OF LOCATION
(LODE CLAIM)

NOTICE IS HEREBY GIVEN THAT KENNECOTT EXPLORATION COMPANY, whose mailing address is 224 North 2200 West, Salt Lake City, Utah 84116 by its undersigned officer, makes this location of the CE227 Lode Mining Claim, in La Paz County, Arizona.

The general course of the claim is from the Northeast to Southwest, and said claim is within the:

<u>Quarter</u>	<u>Section</u>	<u>Township</u>	<u>Range</u>
NE	24	2N	11W

G&SRM, La Paz County, Arizona.

This claim is 1500 feet in length and 600 feet in width. This Notice of Location is posted on the centerline of the claim. The claim runs from the location monument on which this notice is posted 1450 feet in a northeasterly direction to the Northeast end line and 50 feet in a southwesterly direction to the Southwest end line. The claim boundaries are marked by six monuments, one at each corner and one at the center of each endline. The location monument on which this notice is posted is situated within Section 24, Township 2N, Range 11W, G&SRM, La Paz County, Arizona and is approximately 28814 feet East and 23947 feet South from the SE corner of Section 25, Township 3 North, Range 12 West, G&SRM, La Paz County, Arizona.

The undersigned claims the ground as depicted on the map that is attached to a copy of this Notice of Location filed in the office of the County Recorder, La Paz County, Arizona.

The claim has been monumented in accordance with State and Federal law. Corner, end centers and location monuments are posts, 1-1/2" x 1-1/2" x 5' projecting at least 4' above the ground.

Located, dated and posted on the ground the 5th day of September, 2015.

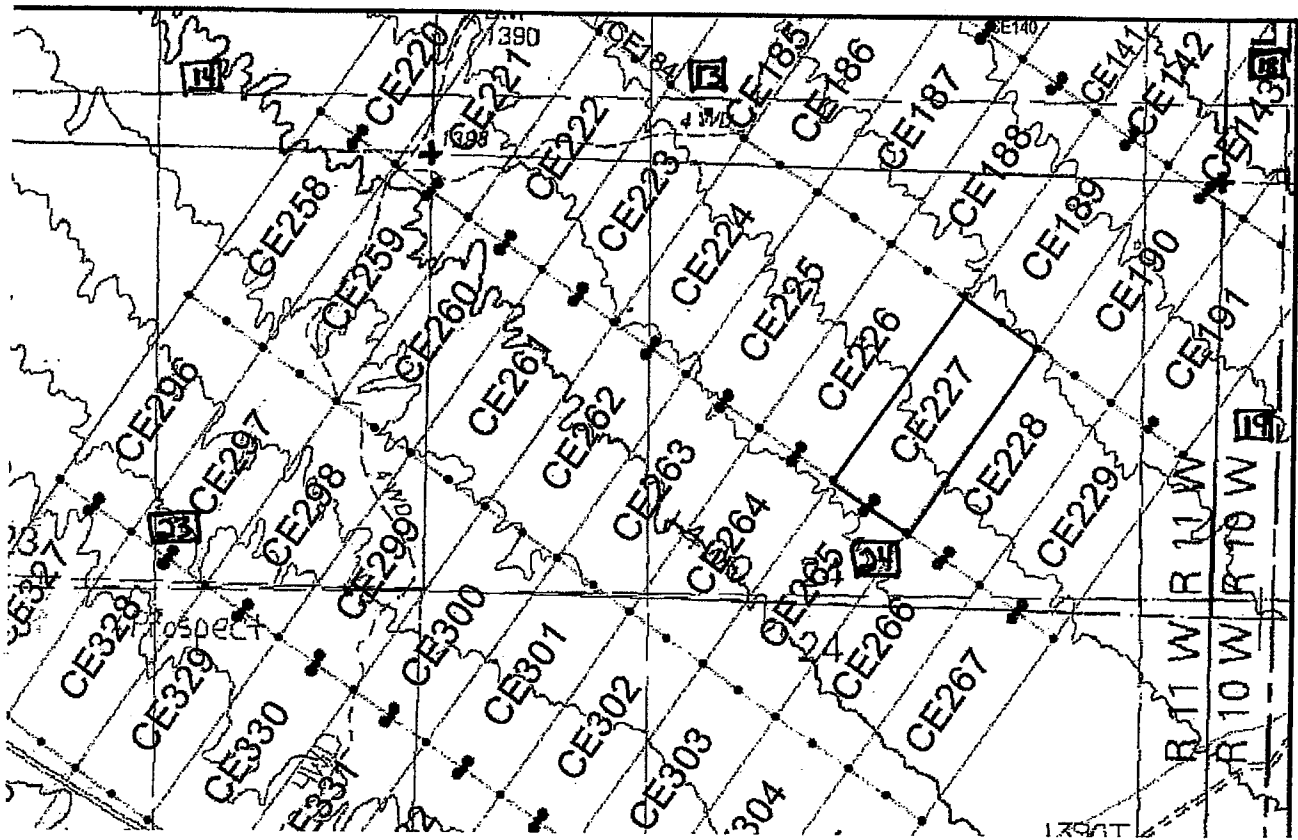
KENNECOTT EXPLORATION COMPANY



By: Erik Best, its Operating Officer

AMC434227

Lode Mining Claim Map of the **CE227** Lode Claim,
attached to and made a part of the Location Notice.



The scale is generally 1" = 2000". GN ↑

The Claim is located in: Section(s) 24, T2N, R11W, G&SRM, La Paz County, Arizona.

TIE: The Location Monument of this claim is approximately 28814 feet East and 23947 feet South from the SE corner of Section 25, T3N, R12W, G&SRM, La Paz County, Arizona. The claim is 1500' long x 600' wide. The bearing for the claim block is N 35°E and S 55°E.

Monuments are 1-1/2" x 1-1/2" x 5' wood posts projecting at least four feet above the ground. Location monuments are generally set 50' inside the Northeast or Southwest endline along the center of each claim unless otherwise depicted.

RECEIVED
BLM ARIZONA STATE OFFICE
2015 OCT 21 P 2:31
PHOENIX, ARIZONA

AMC434227

When recorded return to:
Kennecott Exploration Company
224 North 2200 West
Salt Lake City, UT 84116
Attn: Land Department

RECEIVED
BLM ARIZONA STATE OFFICE
2015 OCT 21 P 2:31
PHOENIX, ARIZONA

ARIZONA NOTICE OF LOCATION
(LODE CLAIM)

NOTICE IS HEREBY GIVEN THAT KENNECOTT EXPLORATION COMPANY, whose mailing address is 224 North 2200 West, Salt Lake City, Utah 84116 by its undersigned officer, makes this location of the CE228 Lode Mining Claim, in La Paz County, Arizona.

The general course of the claim is from the Northeast to Southwest, and said claim is within the:

<u>Quarter</u>	<u>Section</u>	<u>Township</u>	<u>Range</u>
NE	24	2N	11W
SE	24	2N	11W

G&SRM, La Paz County, Arizona.

This claim is 1500 feet in length and 600 feet in width. This Notice of Location is posted on the centerline of the claim. The claim runs from the location monument on which this notice is posted 1450 feet in a northeasterly direction to the Northeast end line and 50 feet in a southwesterly direction to the Southwest end line. The claim boundaries are marked by six monuments, one at each corner and one at the center of each endline. The location monument on which this notice is posted is situated within Section 24, Township 2N, Range 11W, G&SRM, La Paz County, Arizona and is approximately 29311 feet East and 24296 feet South from the SE corner of Section 25, Township 3 North, Range 12 West, G&SRM, La Paz County, Arizona.

The undersigned claims the ground as depicted on the map that is attached to a copy of this Notice of Location filed in the office of the County Recorder, La Paz County, Arizona.

The claim has been monumented in accordance with State and Federal law. Corner, end centers and location monuments are posts, 1-1/2" x 1-1/2" x 5' projecting at least 4' above the ground.

Located, dated and posted on the ground the 5th day of September, 2015.

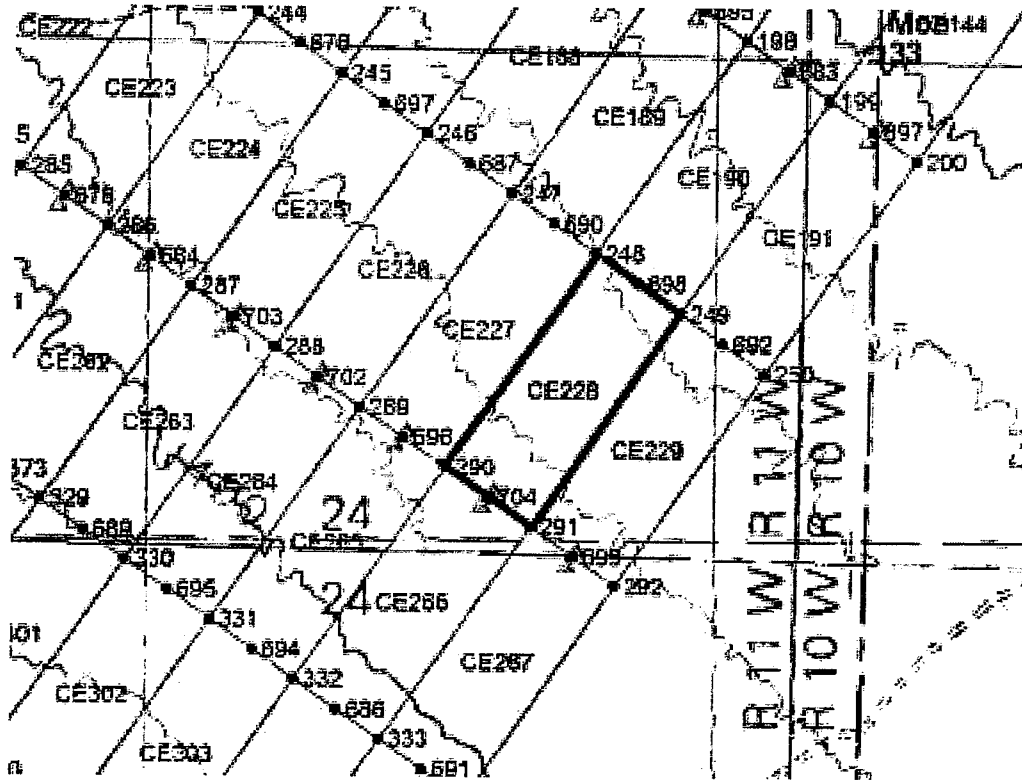
KENNECOTT EXPLORATION COMPANY



By: Erik Best, its Operating Officer

AMC 434228

Lode Mining Claim Map of the **CE228** Lode Claim,
attached to and made a part of the Location Notice.



The scale is generally 1" = 2000". GN ↑

The Claim is located in: Section(s) 24, T2N, R11W, G&SRM, La Paz County, Arizona.

TIE: The Location Monument of this claim is approximately 29311 feet East and 24296 feet South from the SE corner of Section 25, T3N, R12W, G&SRM, La Paz County, Arizona. The claim is 1500' long x 600' wide. The bearing for the claim block is N 35°E and S 55°E.

Monuments are 1-1/2" x 1-1/2" x 5' wood posts projecting at least four feet above the ground. Location monuments are generally set 50' inside the Northeast or Southwest endline along the center of each claim, unless otherwise depicted.

RECEIVED
BLM ASSOCIATE OFFICE
PHOENIX ARIZONA
2015 OCT 21 P 2:31

AM0434228

When recorded return to:
Kennecott Exploration Company
224 North 2200 West
Salt Lake City, UT 84116
Attn: Land Department

RECEIVED
BLM AZ STATE OFFICE
2015 OCT 21 P 2:31
PHOENIX, ARIZONA

ARIZONA NOTICE OF LOCATION
(LODE CLAIM)

NOTICE IS HEREBY GIVEN THAT KENNECOTT EXPLORATION COMPANY, whose mailing address is 224 North 2200 West, Salt Lake City, Utah 84116 by its undersigned officer, makes this location of the CE229 Lode Mining Claim, in La Paz County, Arizona.

The general course of the claim is from the Northeast to Southwest, and said claim is within the:

<u>Quarter</u>	<u>Section</u>	<u>Township</u>	<u>Range</u>
NE	24	2N	11W
SE	24	2N	11W

G&SRM, La Paz County, Arizona.


This claim is 1500 feet in length and 600 feet in width. This Notice of Location is posted on the centerline of the claim. The claim runs from the location monument on which this notice is posted 1450 feet in a northeasterly direction to the Northeast end line and 50 feet in a southwesterly direction to the Southwest end line. The claim boundaries are marked by six monuments, one at each corner and one at the center of each endline. The location monument on which this notice is posted is situated within Section 24, Township 2N, Range 11W, G&SRM, La Paz County, Arizona and is approximately 29797 feet East and 24636 feet South from the SE corner of Section 25, Township 3 North, Range 12 West, G&SRM, La Paz County, Arizona.

The undersigned claims the ground as depicted on the map that is attached to a copy of this Notice of Location filed in the office of the County Recorder, La Paz County, Arizona.

The claim has been monumented in accordance with State and Federal law. Corner, end centers and location monuments are posts, 1-1/2" x 1-1/2" x 5' projecting at least 4' above the ground.

Located, dated and posted on the ground the 5th day of September, 2015.

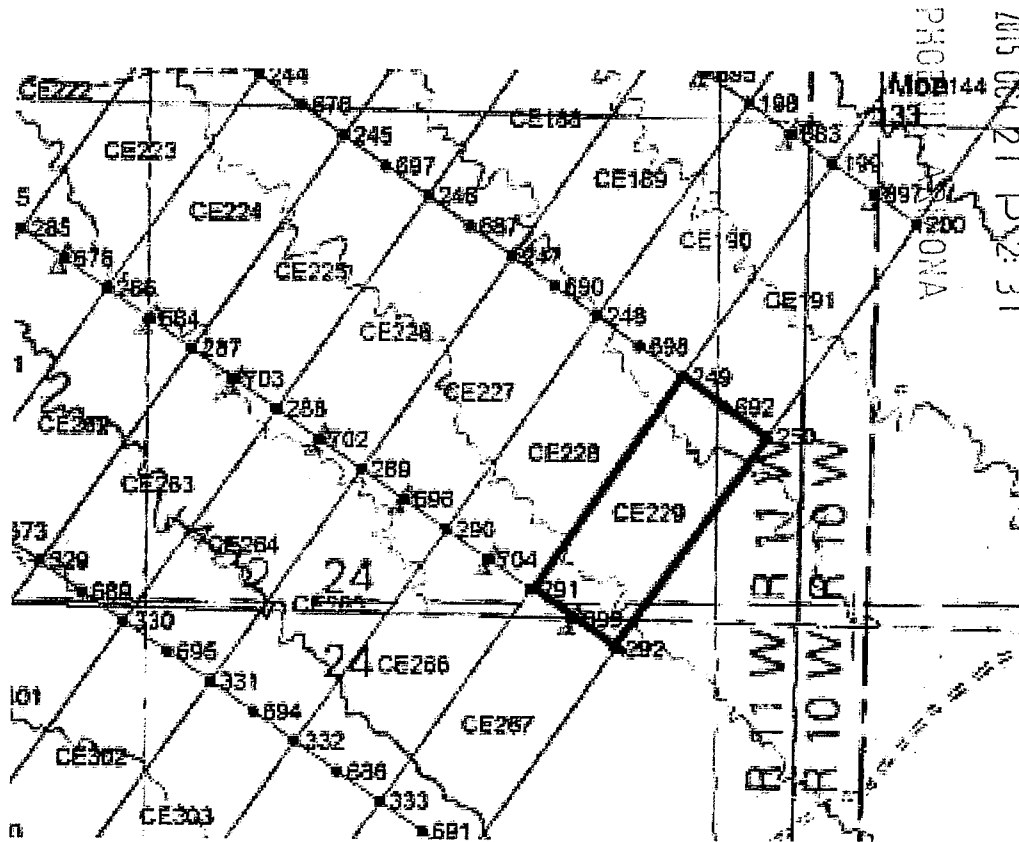
KENNECOTT EXPLORATION COMPANY



By: Erik Best, its Operating Officer

AMC434229

Lode Mining Claim Map of the **CE229** Lode Claim,
attached to and made a part of the Location Notice.



RECEIVED
BLM AZ STATE OFFICE

2015 OCT 21 PM 2:31

PROSPECTOR
MONA

AHC434229

The scale is generally 1" = 2000". GN ↑

The Claim is located in: Section(s) 24, T2N, R11W, G&SRM, La Paz County, Arizona.

TIE: The Location Monument of this claim is approximately 29797 feet East and 24636 feet South from the SE corner of Section 25, T3N, R12W, G&SRM, La Paz County, Arizona. The claim is 1500' long x 600' wide. The bearing for the claim block is N 35°E and S 55°E.

Monuments are 1-1/2" x 1-1/2" x 5' wood posts projecting at least four feet above the ground. Location monuments are generally set 50' inside the Northeast or Southwest endline along the center of each claim unless otherwise depicted.

When recorded return to:
Kennecott Exploration Company
224 North 2200 West
Salt Lake City, UT 84116
Attn: Land Department

ARIZONA NOTICE OF LOCATION
(LODE CLAIM)

NOTICE IS HEREBY GIVEN THAT KENNECOTT EXPLORATION COMPANY, whose mailing address is 224 North 2200 West, Salt Lake City, Utah 84116 by its undersigned officer, makes this location of the CE230 Lode Mining Claim, in La Paz County, Arizona.

The general course of the claim is from the Northeast to Southwest, and said claim is within the:

<u>Quarter</u>	<u>Section</u>	<u>Township</u>	<u>Range</u>
SW	5	2N	11W

G&SRM, La Paz County, Arizona.

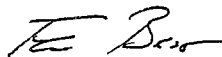
This claim is 1500 feet in length and 600 feet in width. This Notice of Location is posted on the centerline of the claim. The claim runs from the location monument on which this notice is posted 50 feet in a northeasterly direction to the Northeast end line and 1450 feet in a southwesterly direction to the Southwest end line. The claim boundaries are marked by six monuments, one at each corner and one at the center of each endline. The location monument on which this notice is posted is situated within Section 5, Township 2N, Range 11W, G&SRM, La Paz County, Arizona and is approximately 6724 feet East and 8862 feet South from the SE corner of Section 25, Township 3 North, Range 12 West, G&SRM, La Paz County, Arizona.

The undersigned claims the ground as depicted on the map that is attached to a copy of this Notice of Location filed in the office of the County Recorder, La Paz County, Arizona.

The claim has been monumented in accordance with State and Federal law. Corner, end centers and location monuments are posts, 1-1/2" x 1-1/2" x 5' projecting at least 4' above the ground.

Located, dated and posted on the ground the 6th day of September, 2015.

KENNECOTT EXPLORATION COMPANY



By: Erik Best, its Operating Officer

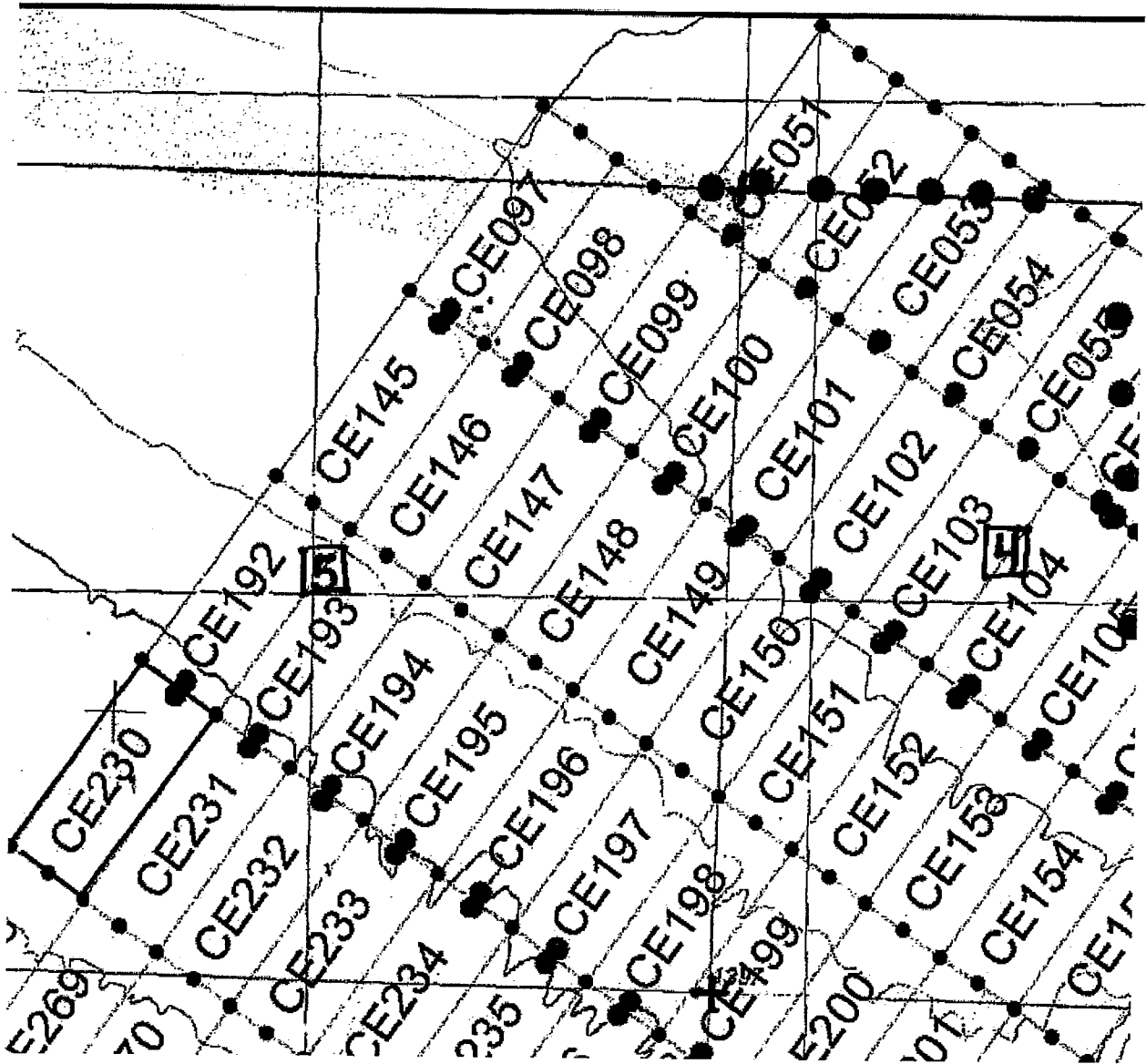
PROEMIX, ARIZONA

2015 OCT 21 P 2:31

RECEIVED
BLM AZ STATE OFFICE

AMC 434230

Lode Mining Claim Map of the **CE230** Lode Claim,
attached to and made a part of the Location Notice.



AN0434230

The scale is generally 1" = 2000". GN ↑

The Claim is located in: Section(s) 5, T2N, R11W, G&SRM, La Paz County, Arizona.

TIE: The Location Monument of this claim is approximately 6724 feet East and 8862 feet South from the SE corner of Section 25, T3N, R12W, G&SRM, La Paz County, Arizona. The claim is 1500' long x 600' wide. The bearing for the claim block is N 35°E and S 55°E.

Monuments are 1-1/2" x 1-1/2" x 5' wood posts projecting at least four feet above the ground. Location monuments are generally set 50' inside the Northeast or Southwest endline along the center of each claim unless otherwise depicted.

BLM AZ STATE OFFICE
 PHOENIX, ARIZONA
 2015 OCT 2 P 2:22

When recorded return to:
Kennecott Exploration Company
224 North 2200 West
Salt Lake City, UT 84116
Attn: Land Department

RECEIVED
BLM AZ STATE OFFICE
2015 OCT 21 P 2:34
PHOENIX, ARIZONA

ARIZONA NOTICE OF LOCATION
(LODE CLAIM)

NOTICE IS HEREBY GIVEN THAT KENNECOTT EXPLORATION COMPANY, whose mailing address is 224 North 2200 West, Salt Lake City, Utah 84116 by its undersigned officer, makes this location of the CE231 Lode Mining Claim, in La Paz County, Arizona.

The general course of the claim is from the Northeast to Southwest, and said claim is within the:

<u>Quarter</u>	<u>Section</u>	<u>Township</u>	<u>Range</u>
SW	5	2N	11W

G&SRM, La Paz County, Arizona.


This claim is 1500 feet in length and 600 feet in width. This Notice of Location is posted on the centerline of the claim. The claim runs from the location monument on which this notice is posted 50 feet in a northeasterly direction to the Northeast end line and 1450 feet in a southwesterly direction to the Southwest end line. The claim boundaries are marked by six monuments, one at each corner and one at the center of each endline. The location monument on which this notice is posted is situated within Section 5, Township 2N, Range 11W, G&SRM, La Paz County, Arizona and is approximately 7212 feet East and 9204 feet South from the SE corner of Section 25, Township 3 North, Range 12 West, G&SRM, La Paz County, Arizona.

The undersigned claims the ground as depicted on the map that is attached to a copy of this Notice of Location filed in the office of the County Recorder, La Paz County, Arizona.

The claim has been monumented in accordance with State and Federal law. Corner, end centers and location monuments are posts, 1-1/2" x 1-1/2" x 5' projecting at least 4' above the ground.

Located, dated and posted on the ground the 6th day of September, 2015.

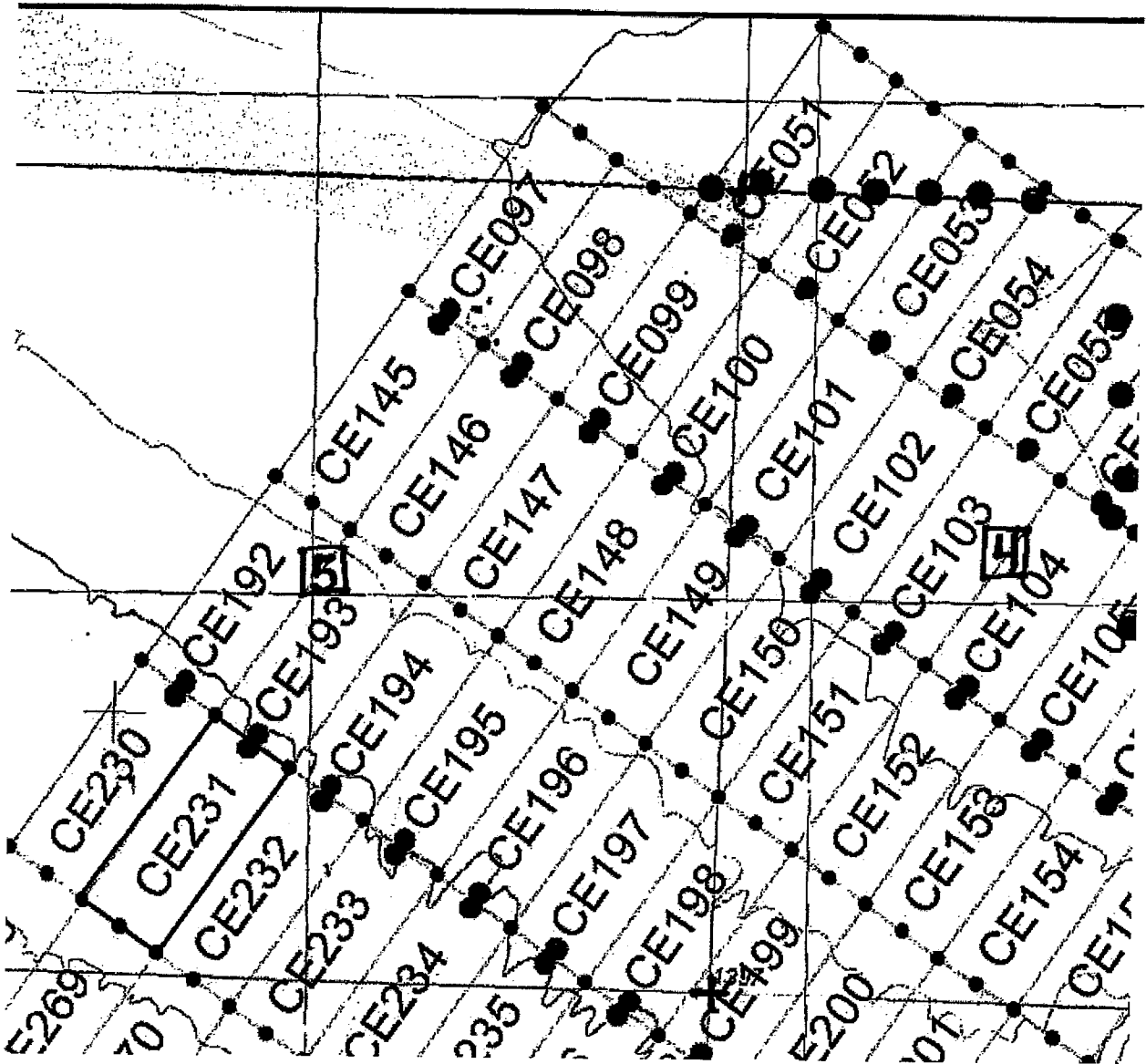
KENNECOTT EXPLORATION COMPANY



By: Erik Best, its Operating Officer

AMC434231

Lode Mining Claim Map of the **CE231** Lode Claim,
attached to and made a part of the Location Notice.



The scale is generally 1" = 2000". GN ↑

The Claim is located in: Section(s) 5, T2N, R11W, G&SRM, La Paz County, Arizona.

TIE: The Location Monument of this claim is approximately 7212 feet East and 9204 feet South from the SE corner of Section 25, T3N, R12W, G&SRM, La Paz County, Arizona. The claim is 1500' long x 600' wide. The bearing for the claim block is N 35°E and S 55°E.

Monuments are 1-1/2" x 1-1/2" x 5' wood posts projecting at least four feet above the ground. Location monuments are generally set 50' inside the Northeast or Southwest endline along the center of each claim unless otherwise depicted.

RECEIVED
 BLM ANCHORAGE OFFICE
 2015 OCT 11 P 3:12
 PHOENIX, ARIZONA

ANCL34231

When recorded return to:
Kennecott Exploration Company
224 North 2200 West
Salt Lake City, UT 84116
Attn: Land Department

RECEIVED
BLM AZ STATE OFFICE
2015 OCT 21 P 2:32
TUCUENCA, ARIZONA

ARIZONA NOTICE OF LOCATION
(LODE CLAIM)

NOTICE IS HEREBY GIVEN THAT KENNECOTT EXPLORATION COMPANY, whose mailing address is 224 North 2200 West, Salt Lake City, Utah 84116 by its undersigned officer, makes this location of the CE232 Lode Mining Claim, in La Paz County, Arizona.

The general course of the claim is from the Northeast to Southwest, and said claim is within the:

<u>Quarter</u>	<u>Section</u>	<u>Township</u>	<u>Range</u>
SE	5	2N	11W
SW	5	2N	11W
NW	8	2N	11W

G&SRM, La Paz County, Arizona.


This claim is 1500 feet in length and 600 feet in width. This Notice of Location is posted on the centerline of the claim. The claim runs from the location monument on which this notice is posted 50 feet in a northeasterly direction to the Northeast end line and 1450 feet in a southwesterly direction to the Southwest end line. The claim boundaries are marked by six monuments, one at each corner and one at the center of each endline. The location monument on which this notice is posted is situated within Section 5, Township 2N, Range 11W, G&SRM, La Paz County, Arizona and is approximately 7697 feet East and 9544 feet South from the SE corner of Section 25, Township 3 North, Range 12 West, G&SRM, La Paz County, Arizona.

The undersigned claims the ground as depicted on the map that is attached to a copy of this Notice of Location filed in the office of the County Recorder, La Paz County, Arizona.

The claim has been monumented in accordance with State and Federal law. Corner, end centers and location monuments are posts, 1-1/2" x 1-1/2" x 5' projecting at least 4' above the ground.

Located, dated and posted on the ground the 6th day of September, 2015.

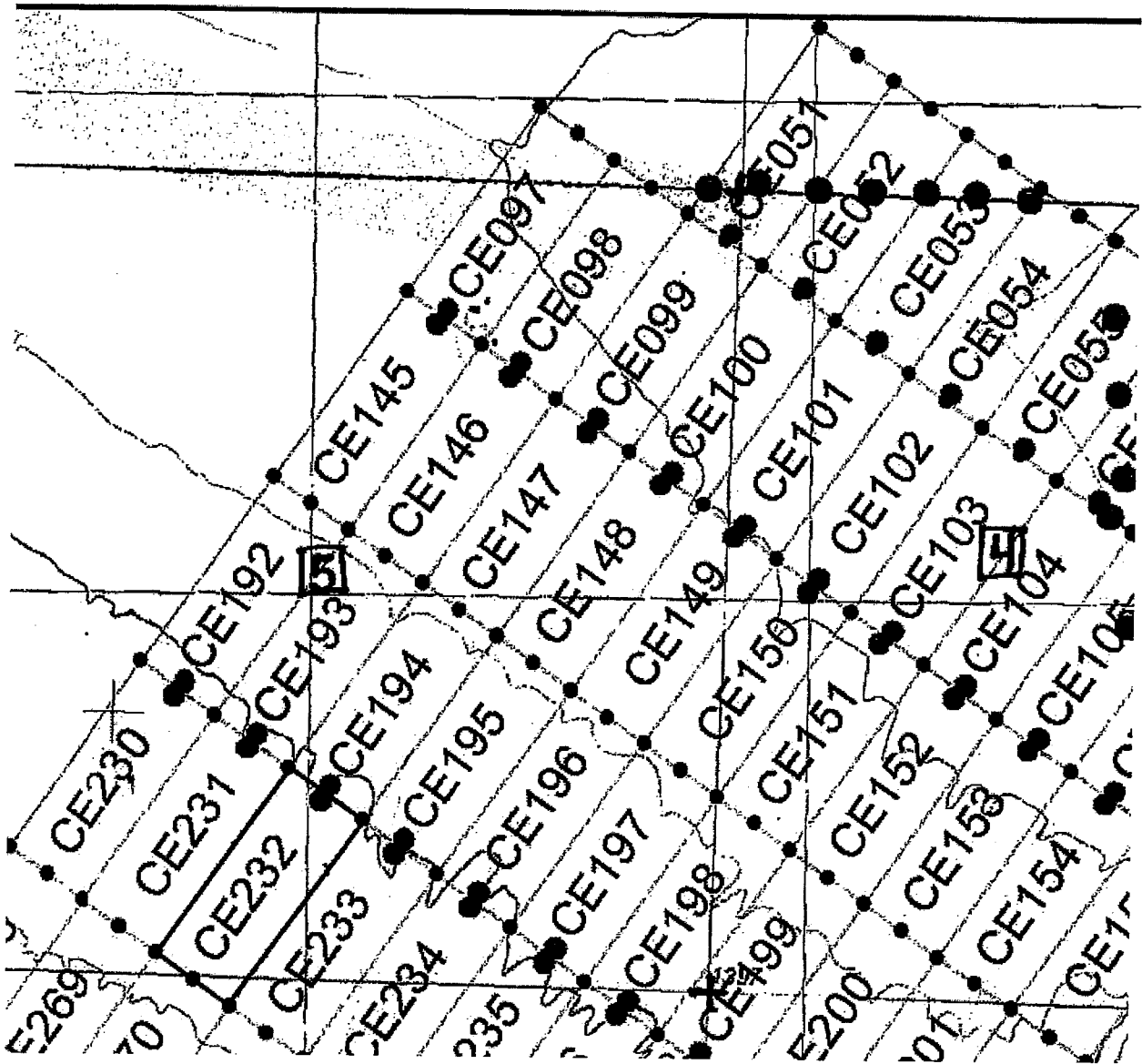
KENNECOTT EXPLORATION COMPANY



By: Erik Best, its Operating Officer

AMC434232

Lode Mining Claim Map of the CE232 Lode Claim,
attached to and made a part of the Location Notice.



The scale is generally 1" = 2000". GN ↑

The Claim is located in: Section(s) 5, 8, T2N, R11W, G&SRM, La Paz County, Arizona.

TIE: The Location Monument of this claim is approximately 7697 feet East and 9544 feet South from the SE corner of Section 25, T3N, R12W, G&SRM, La Paz County, Arizona. The claim is 1500' long x 600' wide. The bearing for the claim block is N 35°E and S 55°E.

Monuments are 1-1/2" x 1-1/2" x 5' wood posts projecting at least four feet above the ground. Location monuments are generally set 50' inside the Northeast or Southwest endline along the center of each claim unless otherwise depicted.

RECEIVED
BLM AZ DISTRICT OFFICE
2015 OCT 22 P 2:33
LA PAZ COUNTY ARIZONA

AMC434232

When recorded return to:
Kennecott Exploration Company
224 North 2200 West
Salt Lake City, UT 84116
Attn: Land Department

RECEIVED
BLM AZ STATE OFFICE
2015 OCT 21 P 2:33
PHOENIX ARIZONA

ARIZONA NOTICE OF LOCATION
(LODE CLAIM)

NOTICE IS HEREBY GIVEN THAT KENNECOTT EXPLORATION COMPANY, whose mailing address is 224 North 2200 West, Salt Lake City, Utah 84116 by its undersigned officer, makes this location of the CE233 Lode Mining Claim, in La Paz County, Arizona.

The general course of the claim is from the Northeast to Southwest, and said claim is within the:

<u>Quarter</u>	<u>Section</u>	<u>Township</u>	<u>Range</u>
SE	5	2N	11W
SW	5	2N	11W
NE	8	2N	11W
NW	8	2N	11W

G&SRM, La Paz County, Arizona.

This claim is 1500 feet in length and 600 feet in width. This Notice of Location is posted on the centerline of the claim. The claim runs from the location monument on which this notice is posted 50 feet in a northeasterly direction to the Northeast end line and 1450 feet in a southwesterly direction to the Southwest end line. The claim boundaries are marked by six monuments, one at each corner and one at the center of each endline. The location monument on which this notice is posted is situated within Section 5, Township 2N, Range 11W, G&SRM, La Paz County, Arizona and is approximately 8190 feet East and 9890 feet South from the SE corner of Section 25, Township 3 North, Range 12 West, G&SRM, La Paz County, Arizona.

The undersigned claims the ground as depicted on the map that is attached to a copy of this Notice of Location filed in the office of the County Recorder, La Paz County, Arizona.

The claim has been monumented in accordance with State and Federal law. Corner, end centers and location monuments are posts, 1-1/2" x 1-1/2" x 5' projecting at least 4' above the ground.

Located, dated and posted on the ground the 6th day of September, 2015.

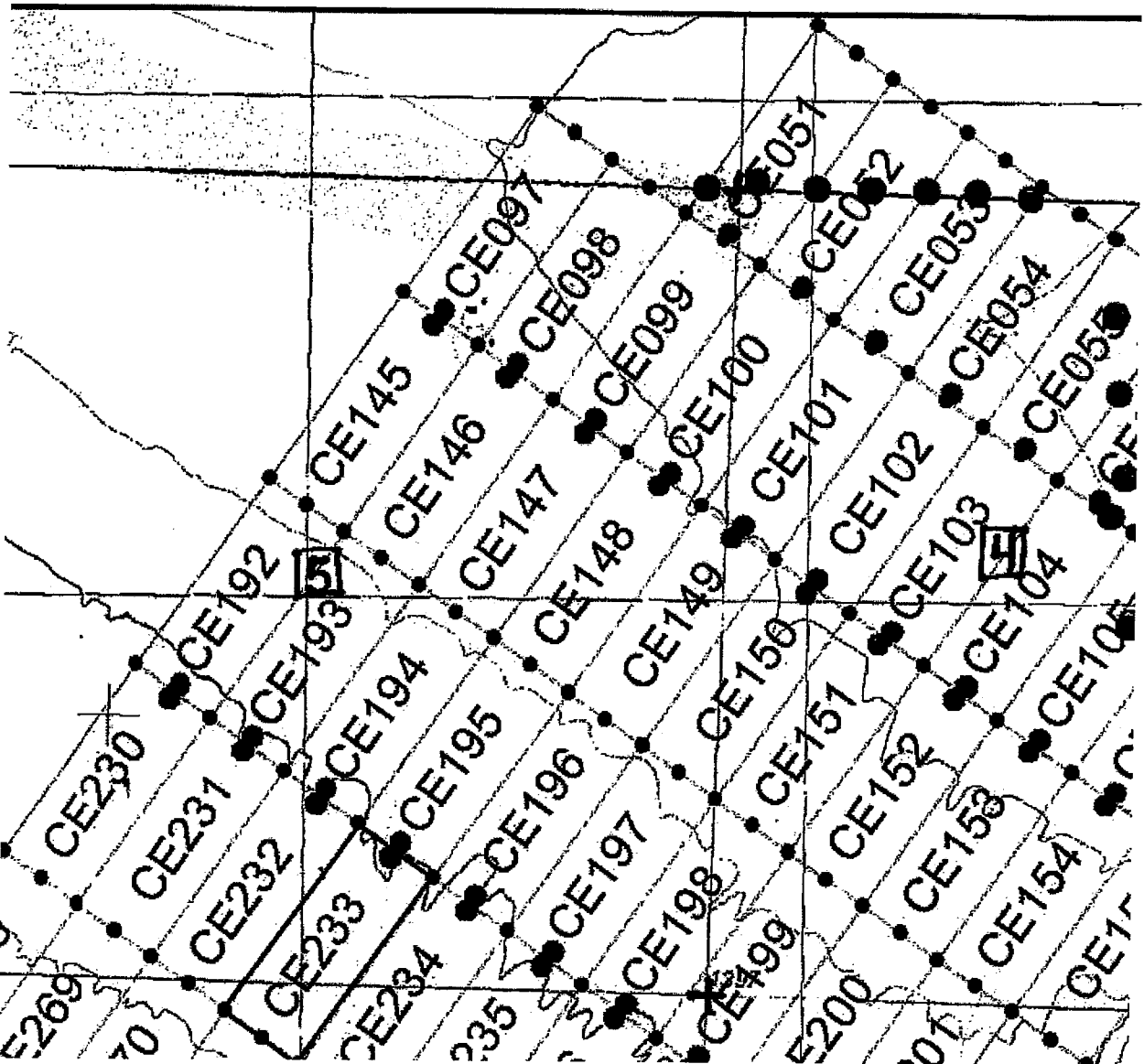
KENNECOTT EXPLORATION COMPANY



By: Erik Best, its Operating Officer

AMC434233

Lode Mining Claim Map of the CE233 Lode Claim,
attached to and made a part of the Location Notice.



The scale is generally 1" = 2000". GN ↑

The Claim is located in: Section(s) 5, 8, T2N, R11W, G&SRM, La Paz County, Arizona.

TIE: The Location Monument of this claim is approximately 8190 feet East and 9890 feet South from the SE corner of Section 25, T3N, R12W, G&SRM, La Paz County, Arizona. The claim is 1500' long x 600' wide. The bearing for the claim block is N 35°E and S 55°E.

Monuments are 1-1/2" x 1-1/2" x 5' wood posts projecting at least four feet above the ground. Location monuments are generally set 50' inside the Northeast or Southwest endline along the center of each claim unless otherwise depicted.

AMC434233

RECEIVED
BLM / STATE OFFICE
2015 OCT 21 P2: 32
PHOENIX, ARIZONA

When recorded return to:
Kennecott Exploration Company
224 North 2200 West
Salt Lake City, UT 84116
Attn: Land Department

RECEIVED
B.L.M. AZ. STATE OFFICE
2015 OCT 21 P 2:33
PRIORITY ARIZONA

ARIZONA NOTICE OF LOCATION
(LODE CLAIM)

NOTICE IS HEREBY GIVEN THAT KENNECOTT EXPLORATION COMPANY, whose mailing address is 224 North 2200 West, Salt Lake City, Utah 84116 by its undersigned officer, makes this location of the CE234 Lode Mining Claim, in La Paz County, Arizona.

The general course of the claim is from the Northeast to Southwest, and said claim is within the:

<u>Quarter</u>	<u>Section</u>	<u>Township</u>	<u>Range</u>
SE	5	2N	11W
NE	8	2N	11W

G&SRM, La Paz County, Arizona.

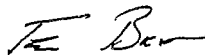
This claim is 1500 feet in length and 600 feet in width. This Notice of Location is posted on the centerline of the claim. The claim runs from the location monument on which this notice is posted 50 feet in a northeasterly direction to the Northeast end line and 1450 feet in a southwesterly direction to the Southwest end line. The claim boundaries are marked by six monuments, one at each corner and one at the center of each endline. The location monument on which this notice is posted is situated within Section 5, Township 2N, Range 11W, G&SRM, La Paz County, Arizona and is approximately 8690 feet East and 10240 feet South from the SE corner of Section 25, Township 3 North, Range 12 West, G&SRM, La Paz County, Arizona.

The undersigned claims the ground as depicted on the map that is attached to a copy of this Notice of Location filed in the office of the County Recorder, La Paz County, Arizona.

The claim has been monumented in accordance with State and Federal law. Corner, end centers and location monuments are posts, 1-1/2" x 1-1/2" x 5' projecting at least 4' above the ground.

Located, dated and posted on the ground the 6th day of September, 2015.

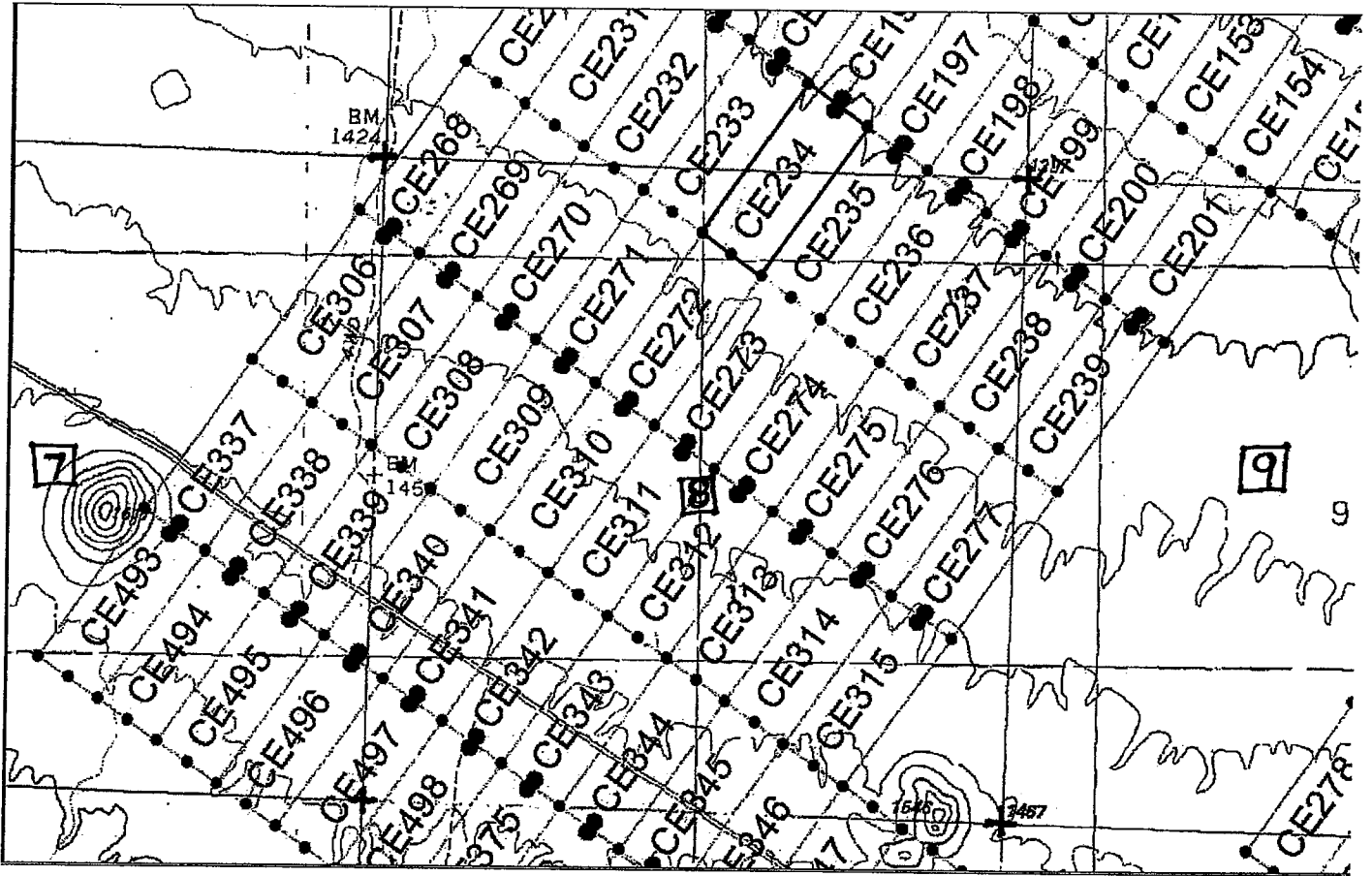
KENNECOTT EXPLORATION COMPANY



By: Erik Best, its Operating Officer

AMC 434234

Lode Mining Claim Map of the **CE234** Lode Claim,
attached to and made a part of the Location Notice.



The scale is generally 1" = 2000". GN ↑

The Claim is located in: Section(s) 5, 8, T2N, R11W, G&SRM, La Paz County, Arizona.

TIE: The Location Monument of this claim is approximately 8690 feet East and 10240 feet South from the SE corner of Section 25, T3N, R12W, G&SRM, La Paz County, Arizona. The claim is 1500' long x 600' wide. The bearing for the claim block is N 35°E and S 55°E.

Monuments are 1-1/2" x 1-1/2" x 5' wood posts projecting at least four feet above the ground. Location monuments are generally set 50' inside the Northeast or Southwest endline along the center of each claim unless otherwise depicted.

RECEIVED
 BLANK STATE OFFICE
 NOV 21 2011
 PHOENIX, ARIZONA

AM0434234

When recorded return to:
Kennecott Exploration Company
224 North 2200 West
Salt Lake City, UT 84116
Attn: Land Department

RECEIVED
BLM AZ STATE OFFICE
2015 OCT 21 P 2:30
PHOENIX, ARIZONA

ARIZONA NOTICE OF LOCATION
(LODE CLAIM)

NOTICE IS HEREBY GIVEN THAT KENNECOTT EXPLORATION COMPANY, whose mailing address is 224 North 2200 West, Salt Lake City, Utah 84116 by its undersigned officer, makes this location of the CE235 Lode Mining Claim, in La Paz County, Arizona.

The general course of the claim is from the Northeast to Southwest, and said claim is within the:

<u>Quarter</u>	<u>Section</u>	<u>Township</u>	<u>Range</u>
SE	5	2N	11W
NE	8	2N	11W

G&SRM, La Paz County, Arizona.


This claim is 1500 feet in length and 600 feet in width. This Notice of Location is posted on the centerline of the claim. The claim runs from the location monument on which this notice is posted 50 feet in a northeasterly direction to the Northeast end line and 1450 feet in a southwesterly direction to the Southwest end line. The claim boundaries are marked by six monuments, one at each corner and one at the center of each endline. The location monument on which this notice is posted is situated within Section 5, Township 2N, Range 11W, G&SRM, La Paz County, Arizona and is approximately 9186 feet East and 10588 feet South from the SE corner of Section 25, Township 3 North, Range 12 West, G&SRM, La Paz County, Arizona.

The undersigned claims the ground as depicted on the map that is attached to a copy of this Notice of Location filed in the office of the County Recorder, La Paz County, Arizona.

The claim has been monumented in accordance with State and Federal law. Corner, end centers and location monuments are posts, 1-1/2" x 1-1/2" x 5' projecting at least 4' above the ground.

Located, dated and posted on the ground the 6th day of September, 2015.

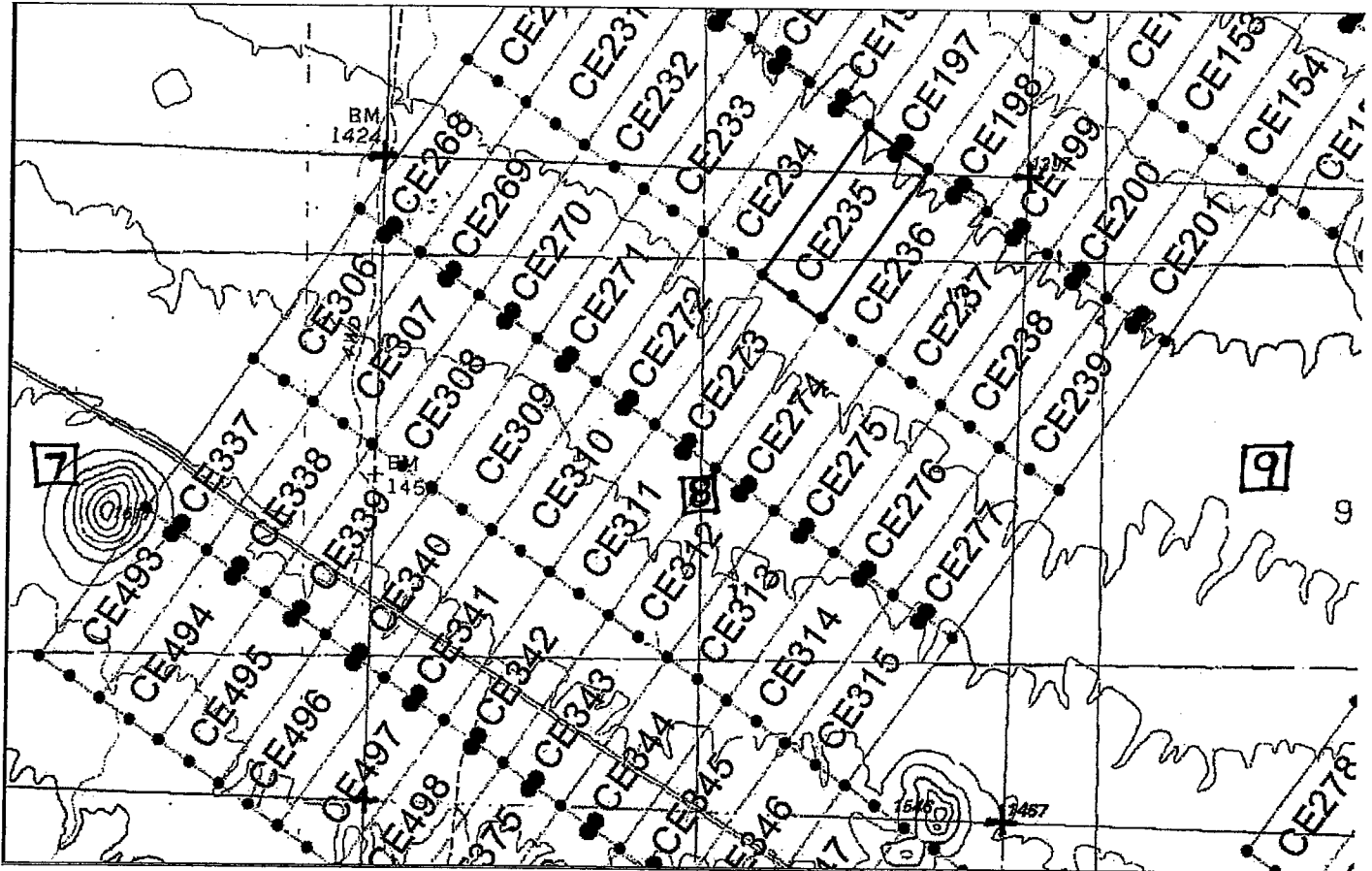
KENNECOTT EXPLORATION COMPANY



By: Erik Best, its Operating Officer

AMC434235

Lode Mining Claim Map of the **CE235** Lode Claim,
attached to and made a part of the Location Notice.



The scale is generally 1" = 2000". GN ↑

The Claim is located in: Section(s) 5, 8, T2N, R11W, G&SRM, La Paz County, Arizona.

TIE: The Location Monument of this claim is approximately 9186 feet East and 10588 feet South from the SE corner of Section 25, T3N, R12W, G&SRM, La Paz County, Arizona. The claim is 1500' long x 600' wide. The bearing for the claim block is N 35°E and S 55°E.

Monuments are 1-1/2" x 1-1/2" x 5' wood posts projecting at least four feet above the ground. Location monuments are generally set 50' inside the Northeast or Southwest endline along the center of each claim unless otherwise depicted.

RECEIVED
 BLM/AZ STATE OFFICE
 2015 OCT 11 P 2:32
 PHOENIX, ARIZONA

ANCH 34235

When recorded return to:
Kennecott Exploration Company
224 North 2200 West
Salt Lake City, UT 84116
Attn: Land Department

RECEIVED
BLM ARIZONA OFFICE
2015 OCT 21 P 2:33
PHOENIX, ARIZONA

ARIZONA NOTICE OF LOCATION
(LODE CLAIM)

NOTICE IS HEREBY GIVEN THAT KENNECOTT EXPLORATION COMPANY, whose mailing address is 224 North 2200 West, Salt Lake City, Utah 84116 by its undersigned officer, makes this location of the CE236 Lode Mining Claim, in La Paz County, Arizona.

The general course of the claim is from the Northeast to Southwest, and said claim is within the:

<u>Quarter</u>	<u>Section</u>	<u>Township</u>	<u>Range</u>
SE	5	2N	11W
NE	8	2N	11W

G&SRM, La Paz County, Arizona.

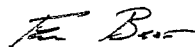
This claim is 1500 feet in length and 600 feet in width. This Notice of Location is posted on the centerline of the claim. The claim runs from the location monument on which this notice is posted 50 feet in a northeasterly direction to the Northeast end line and 1450 feet in a southwesterly direction to the Southwest end line. The claim boundaries are marked by six monuments, one at each corner and one at the center of each endline. The location monument on which this notice is posted is situated within Section 8, Township 2N, Range 11W, G&SRM, La Paz County, Arizona and is approximately 9673 feet East and 10929 feet South from the SE corner of Section 25, Township 3 North, Range 12 West, G&SRM, La Paz County, Arizona.

The undersigned claims the ground as depicted on the map that is attached to a copy of this Notice of Location filed in the office of the County Recorder, La Paz County, Arizona.

The claim has been monumented in accordance with State and Federal law. Corner, end centers and location monuments are posts, 1-1/2" x 1-1/2" x 5' projecting at least 4' above the ground.

Located, dated and posted on the ground the 6th day of September, 2015.

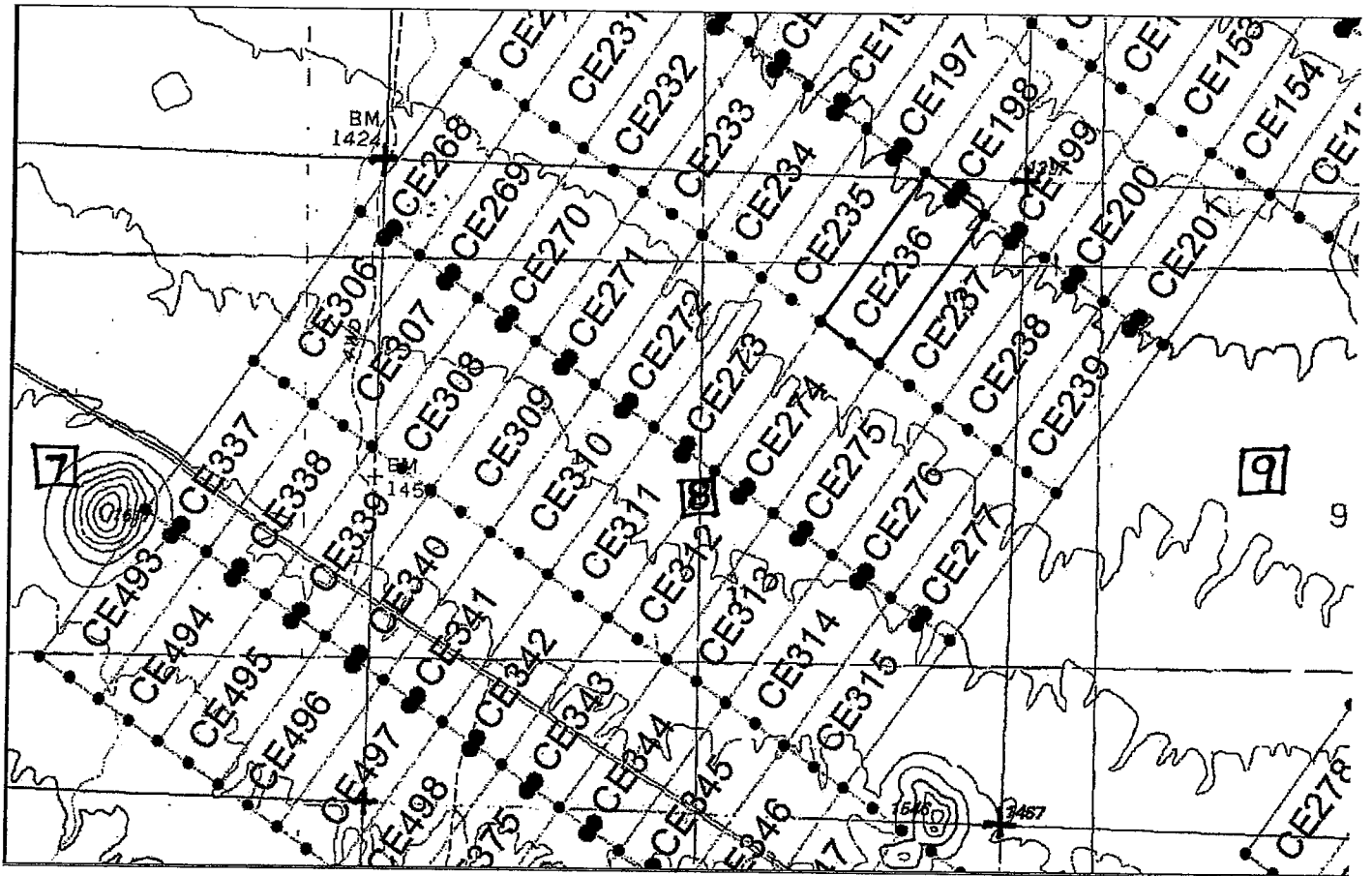
KENNECOTT EXPLORATION COMPANY



By: Erik Best, its Operating Officer

AMC 434236

Lode Mining Claim Map of the **CE236** Lode Claim,
attached to and made a part of the Location Notice.



The scale is generally 1" = 2000". GN ↑

The Claim is located in: Section(s) 5, 8, T2N, R11W, G&SRM, La Paz County, Arizona.

TIE: The Location Monument of this claim is approximately 9673 feet East and 10929 feet South from the SE corner of Section 25, T3N, R12W, G&SRM, La Paz County, Arizona. The claim is 1500' long x 600' wide. The bearing for the claim block is N 35°E and S 55°E.

Monuments are 1-1/2" x 1-1/2" x 5' wood posts projecting at least four feet above the ground. Location monuments are generally set 50' inside the Northeast or Southwest endline along the center of each claim unless otherwise depicted.

RECEIVED
BLM / STATE OFFICE
2015 OCT 21 P 2:33
PICTORIA, ARIZONA

AMC434236

When recorded return to:
Kennecott Exploration Company
224 North 2200 West
Salt Lake City, UT 84116
Attn: Land Department

RECEIVED
BLM AZ STATE OFFICE
2015 OCT 21 P 2:33
PIQUELITA, ARIZONA

ARIZONA NOTICE OF LOCATION
(LODE CLAIM)

NOTICE IS HEREBY GIVEN THAT KENNECOTT EXPLORATION COMPANY, whose mailing address is 224 North 2200 West, Salt Lake City, Utah 84116 by its undersigned officer, makes this location of the CE237 Lode Mining Claim, in La Paz County, Arizona.

The general course of the claim is from the Northeast to Southwest, and said claim is within the:

<u>Quarter</u>	<u>Section</u>	<u>Township</u>	<u>Range</u>
NE	8	2N	11W
NW	9	2N	11W

G&SRM, La Paz County, Arizona.


This claim is 1500 feet in length and 600 feet in width. This Notice of Location is posted on the centerline of the claim. The claim runs from the location monument on which this notice is posted 50 feet in a northeasterly direction to the Northeast end line and 1450 feet in a southwesterly direction to the Southwest end line. The claim boundaries are marked by six monuments, one at each corner and one at the center of each endline. The location monument on which this notice is posted is situated within Section 8, Township 2N, Range 11W, G&SRM, La Paz County, Arizona and is approximately 10151 feet East and 11264 feet South from the SE corner of Section 25, Township 3 North, Range 12 West, G&SRM, La Paz County, Arizona.

The undersigned claims the ground as depicted on the map that is attached to a copy of this Notice of Location filed in the office of the County Recorder, La Paz County, Arizona.

The claim has been monumented in accordance with State and Federal law. Corner, end centers and location monuments are posts, 1-1/2" x 1-1/2" x 5' projecting at least 4' above the ground.

Located, dated and posted on the ground the 6th day of September, 2015.

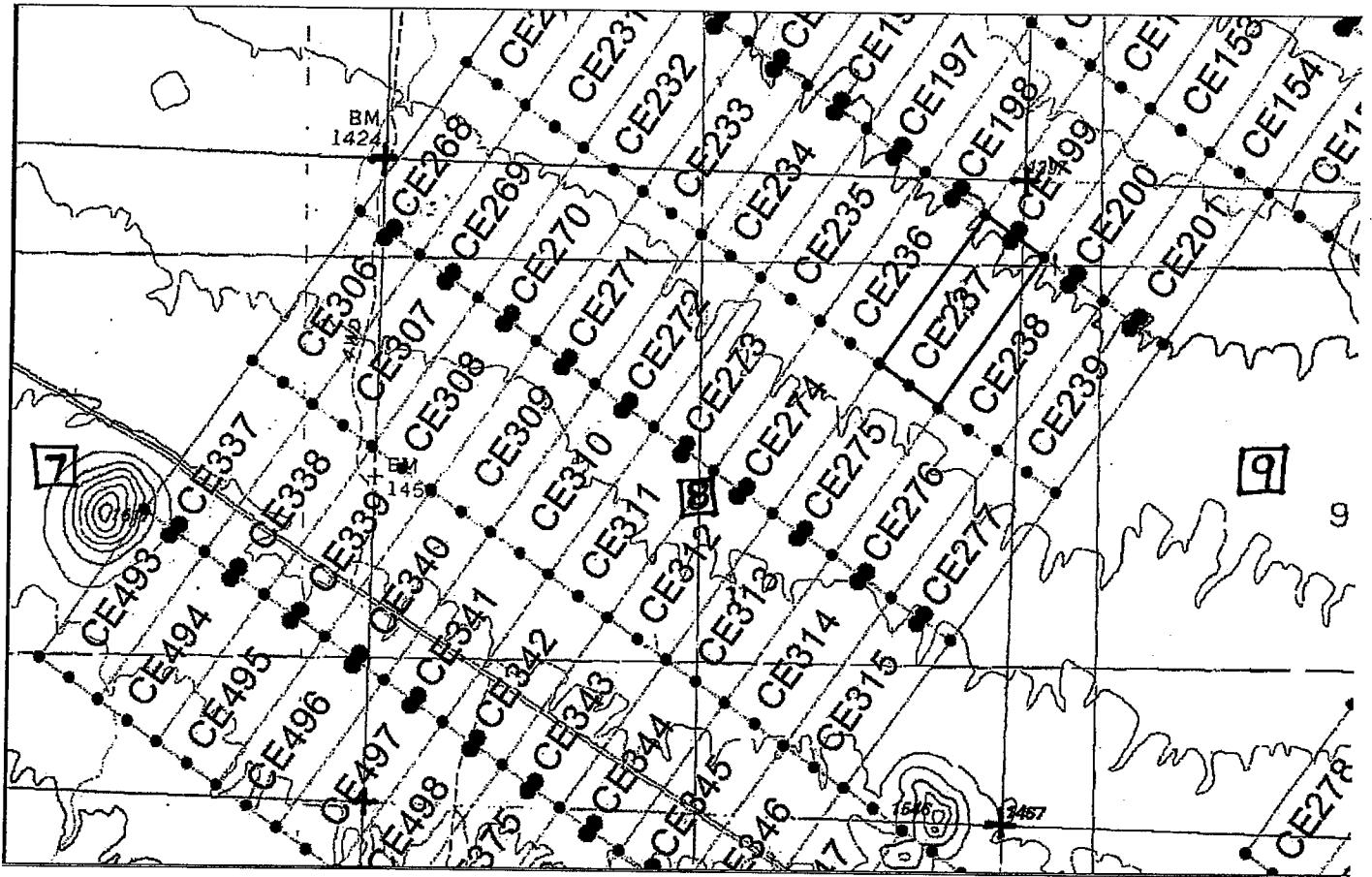
KENNECOTT EXPLORATION COMPANY



By: Erik Best, its Operating Officer

AMC434237

Lode Mining Claim Map of the **CE237** Lode Claim,
attached to and made a part of the Location Notice.



The scale is generally 1" = 2000". GN ↑

The Claim is located in: Section(s) 8, 9, T2N, R11W, G&SRM, La Paz County, Arizona.

TIE: The Location Monument of this claim is approximately 10151 feet East and 11264 feet South from the SE corner of Section 25, T3N, R12W, G&SRM, La Paz County, Arizona. The claim is 1500' long x 600' wide. The bearing for the claim block is N 35°E and S 55°E.

Monuments are 1-1/2" x 1-1/2" x 5' wood posts projecting at least four feet above the ground. Location monuments are generally set 50' inside the Northeast or Southwest endline along the center of each claim unless otherwise depicted.

PROCESSED IN ARIZONA
2015 OCT 11 PM 2:33

AMC434237

When recorded return to:
Kennecott Exploration Company
224 North 2200 West
Salt Lake City, UT 84116
Attn: Land Department

BLM AZ 84116 OFFICE
2015 OCT 21 P 2:38
PHOENIX, ARIZONA

ARIZONA NOTICE OF LOCATION
(LODE CLAIM)

NOTICE IS HEREBY GIVEN THAT KENNECOTT EXPLORATION COMPANY, whose mailing address is 224 North 2200 West, Salt Lake City, Utah 84116 by its undersigned officer, makes this location of the CE238 Lode Mining Claim, in La Paz County, Arizona.

The general course of the claim is from the Northeast to Southwest, and said claim is within the:

<u>Quarter</u>	<u>Section</u>	<u>Township</u>	<u>Range</u>
NE	8	2N	11W
NW	9	2N	11W

G&SRM, La Paz County, Arizona.

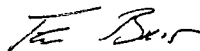
This claim is 1500 feet in length and 600 feet in width. This Notice of Location is posted on the centerline of the claim. The claim runs from the location monument on which this notice is posted 50 feet in a northeasterly direction to the Northeast end line and 1450 feet in a southwesterly direction to the Southwest end line. The claim boundaries are marked by six monuments, one at each corner and one at the center of each endline. The location monument on which this notice is posted is situated within Section 9, Township 2N, Range 11W, G&SRM, La Paz County, Arizona and is approximately 10646 feet East and 11611 feet South from the SE corner of Section 25, Township 3 North, Range 12 West, G&SRM, La Paz County, Arizona.

The undersigned claims the ground as depicted on the map that is attached to a copy of this Notice of Location filed in the office of the County Recorder, La Paz County, Arizona.

The claim has been monumented in accordance with State and Federal law. Corner, end centers and location monuments are posts, 1-1/2" x 1-1/2" x 5' projecting at least 4' above the ground.

Located, dated and posted on the ground the 6th day of September, 2015.

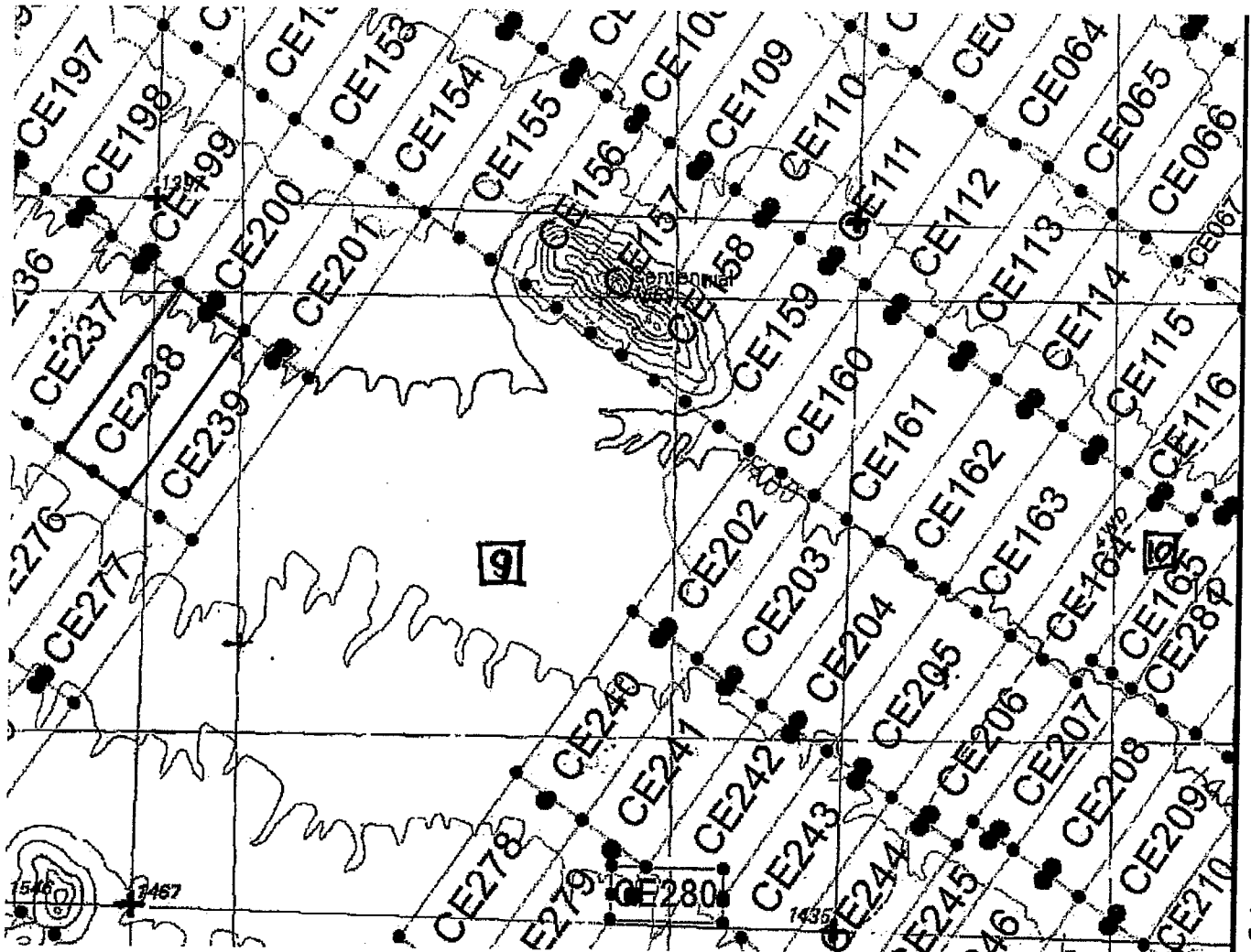
KENNECOTT EXPLORATION COMPANY



By: Erik Best, its Operating Officer

AMC 434238

Lode Mining Claim Map of the CE238 Lode Claim,
attached to and made a part of the Location Notice.



The scale is generally 1" = 2000". GN ↑

The Claim is located in: Section(s) 8, 9, T2N, R11W, G&SRM, La Paz County, Arizona.

TIE: The Location Monument of this claim is approximately 10646 feet East and 11611 feet South from the SE corner of Section 25, T3N, R12W, G&SRM, La Paz County, Arizona. The claim is 1500' long x 600' Wide. The bearing for the claim block is N 35°E and S 55°E.

Monuments are 1-1/2" x 1-1/2" x 5' wood posts projecting at least four feet above the ground. Location monuments are generally set 50' inside the Northeast or Southwest endline along the center of each claim, unless otherwise depicted.

BLM/ARIZONA
 2015 OCT 27 P 2:23
 PHOENIX, ARIZONA

AMC434238

When recorded return to:
Kennecott Exploration Company
224 North 2200 West
Salt Lake City, UT 84116
Attn: Land Department

RECORDED
2015 OCT 21 P 2:25
PLACED IN FILE

ARIZONA NOTICE OF LOCATION
(LODE CLAIM)

NOTICE IS HEREBY GIVEN THAT KENNECOTT EXPLORATION COMPANY, whose mailing address is 224 North 2200 West, Salt Lake City, Utah 84116 by its undersigned officer, makes this location of the CE239 Lode Mining Claim, in La Paz County, Arizona.

The general course of the claim is from the Northeast to Southwest, and said claim is within the:

<u>Quarter</u>	<u>Section</u>	<u>Township</u>	<u>Range</u>
NE	8	2N	11W
NW	9	2N	11W

G&SRM, La Paz County, Arizona.

This claim is 1500 feet in length and 600 feet in width. This Notice of Location is posted on the centerline of the claim. The claim runs from the location monument on which this notice is posted 50 feet in a northeasterly direction to the Northeast end line and 1450 feet in a southwesterly direction to the Southwest end line. The claim boundaries are marked by six monuments, one at each corner and one at the center of each endline. The location monument on which this notice is posted is situated within Section 9, Township 2N, Range 11W, G&SRM, La Paz County, Arizona and is approximately 11147 feet East and 11962 feet South from the SE corner of Section 25, Township 3 North, Range 12 West, G&SRM, La Paz County, Arizona.

The undersigned claims the ground as depicted on the map that is attached to a copy of this Notice of Location filed in the office of the County Recorder, La Paz County, Arizona.

The claim has been monumented in accordance with State and Federal law. Corner, end centers and location monuments are posts, 1-1/2" x 1-1/2" x 5' projecting at least 4' above the ground.

Located, dated and posted on the ground the 6th day of September, 2015.

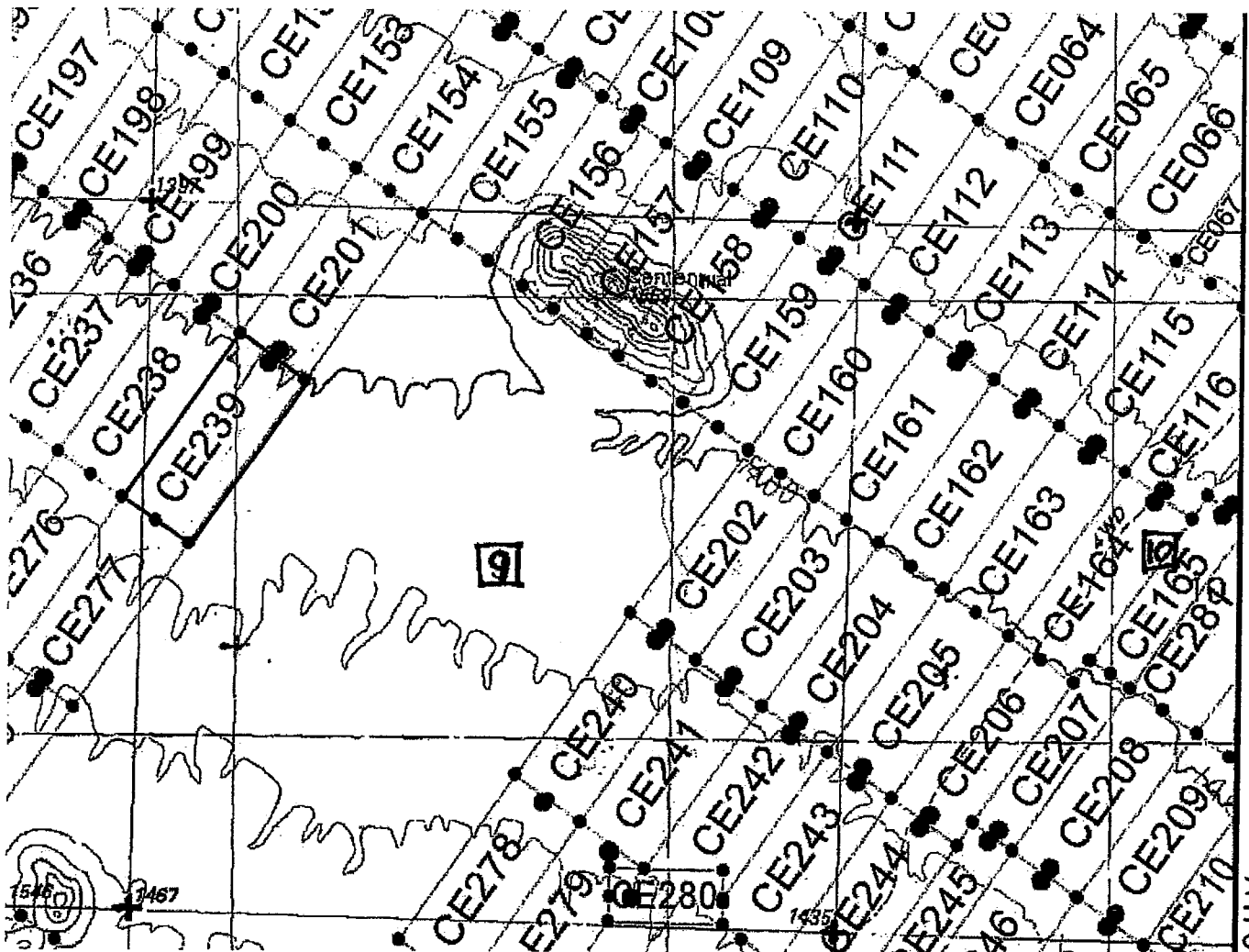
KENNECOTT EXPLORATION COMPANY



By: Erik Best, its Operating Officer

AMC 434239

Lode Mining Claim Map of the **CE239** Lode Claim,
attached to and made a part of the Location Notice.



The scale is generally 1" = 2000". GN ↑

The Claim is located in: Section(s) 8, 9, T2N, R11W, G&SRM, La Paz County, Arizona.

TIE: The Location Monument of this claim is approximately 11147 feet East and 11962 feet South from the SE corner of Section 25, T3N, R12W, G&SRM, La Paz County, Arizona. The claim is 1500' long x 600' wide. The bearing for the claim block is N 35°E and S 55°E.

Monuments are 1-1/2" x 1-1/2" x 5' wood posts projecting at least four feet above the ground. Location monuments are generally set 50' inside the Northeast or Southwest endline along the center of each claim unless otherwise depicted.

AMC 4 3 4 2 3 9

When recorded return to:
Kennecott Exploration Company
224 North 2200 West
Salt Lake City, UT 84116
Attn: Land Department

RECEIVED
BLM AZ STATE OFFICE
2015 OCT 21 P 2:36
PHOENIX, ARIZONA

ARIZONA NOTICE OF LOCATION
(LODE CLAIM)

NOTICE IS HEREBY GIVEN THAT KENNECOTT EXPLORATION COMPANY, whose mailing address is 224 North 2200 West, Salt Lake City, Utah 84116 by its undersigned officer, makes this location of the CE240 Lode Mining Claim, in La Paz County, Arizona.

The general course of the claim is from the Northeast to Southwest, and said claim is within the:

<u>Quarter</u>	<u>Section</u>	<u>Township</u>	<u>Range</u>
SE	9	2N	11W

G&SRM, La Paz County, Arizona.


This claim is 1500 feet in length and 600 feet in width. This Notice of Location is posted on the centerline of the claim. The claim runs from the location monument on which this notice is posted 50 feet in a northeasterly direction to the Northeast end line and 1450 feet in a southwesterly direction to the Southwest end line. The claim boundaries are marked by six monuments, one at each corner and one at the center of each endline. The location monument on which this notice is posted is situated within Section 9, Township 2N, Range 11W, G&SRM, La Paz County, Arizona and is approximately 14061 feet East and 14004 feet South from the SE corner of Section 25, Township 3 North, Range 12 West, G&SRM, La Paz County, Arizona.

The undersigned claims the ground as depicted on the map that is attached to a copy of this Notice of Location filed in the office of the County Recorder, La Paz County, Arizona.

The claim has been monumented in accordance with State and Federal law. Corner, end centers and location monuments are posts, 1-1/2" x 1-1/2" x 5' projecting at least 4' above the ground.

Located, dated and posted on the ground the 6th day of September, 2015.

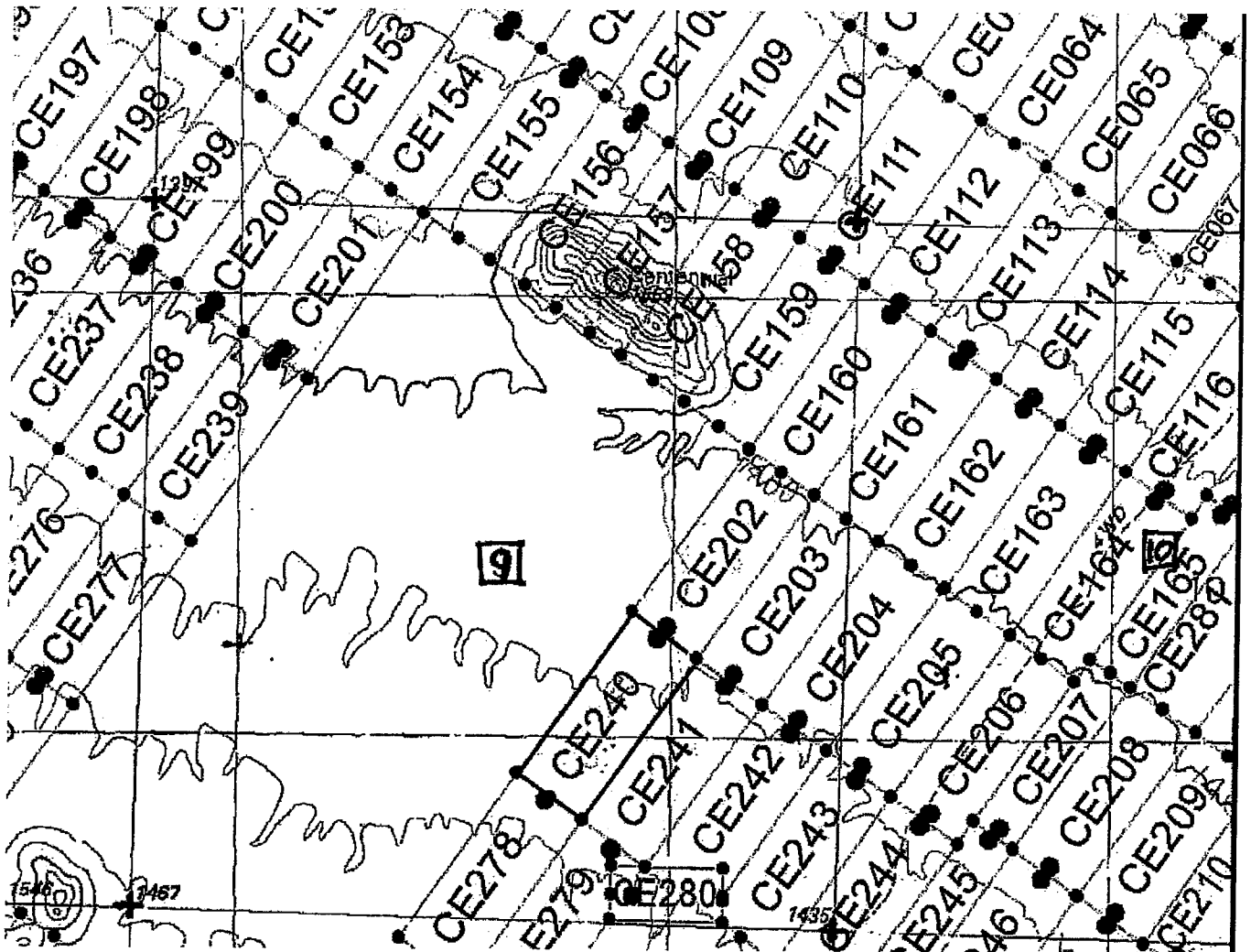
KENNECOTT EXPLORATION COMPANY



By: Erik Best, its Operating Officer

AHC434240

Lode Mining Claim Map of the CE240 Lode Claim,
attached to and made a part of the Location Notice.



The scale is generally 1" = 2000". GN ↑

The Claim is located in: Section(s) 9, T2N, R11W, G&SRM, La Paz County, Arizona.

TIE: The Location Monument of this claim is approximately 14061 feet East and 14004 feet South from the SE corner of Section 25, T3N, R12W, G&SRM, La Paz County, Arizona. The claim is 1500' long x 600' wide. The bearing for the claim block is N 35°E and S 55°E.

Monuments are 1-1/2" x 1-1/2" x 5' wood posts projecting at least four feet above the ground. Location monuments are generally set 50' inside the Northeast or Southwest endline along the center of each claim unless otherwise depicted.

RECEIVED
BLM AZ STATE OFFICE
PHOENIX, ARIZONA
OCT 2 2 3 16

AM0434240

When recorded return to:
Kennecott Exploration Company
224 North 2200 West
Salt Lake City, UT 84116
Attn: Land Department

RECEIVED
BLM/AZ STATE OFFICE
2015 OCT 21 P 2:36
PHOENIX, ARIZONA

ARIZONA NOTICE OF LOCATION
(LODE CLAIM)

NOTICE IS HEREBY GIVEN THAT KENNECOTT EXPLORATION COMPANY, whose mailing address is 224 North 2200 West, Salt Lake City, Utah 84116 by its undersigned officer, makes this location of the CE241 Lode Mining Claim, in La Paz County, Arizona.

The general course of the claim is from the Northeast to Southwest, and said claim is within the:

<u>Quarter</u>	<u>Section</u>	<u>Township</u>	<u>Range</u>
SE	9	2N	11W

G&SRM, La Paz County, Arizona.

This claim is 1500 feet in length and 600 feet in width. This Notice of Location is posted on the centerline of the claim. The claim runs from the location monument on which this notice is posted 50 feet in a northeasterly direction to the Northeast end line and 1450 feet in a southwesterly direction to the Southwest end line. The claim boundaries are marked by six monuments, one at each corner and one at the center of each endline. The location monument on which this notice is posted is situated within Section 9, Township 2N, Range 11W, G&SRM, La Paz County, Arizona and is approximately 14571 feet East and 14362 feet South from the SE corner of Section 25, Township 3 North, Range 12 West, G&SRM, La Paz County, Arizona.

The undersigned claims the ground as depicted on the map that is attached to a copy of this Notice of Location filed in the office of the County Recorder, La Paz County, Arizona.

The claim has been monumented in accordance with State and Federal law. Corner, end centers and location monuments are posts, 1-1/2" x 1-1/2" x 5' projecting at least 4' above the ground.

Located, dated and posted on the ground the 6th day of September, 2015.

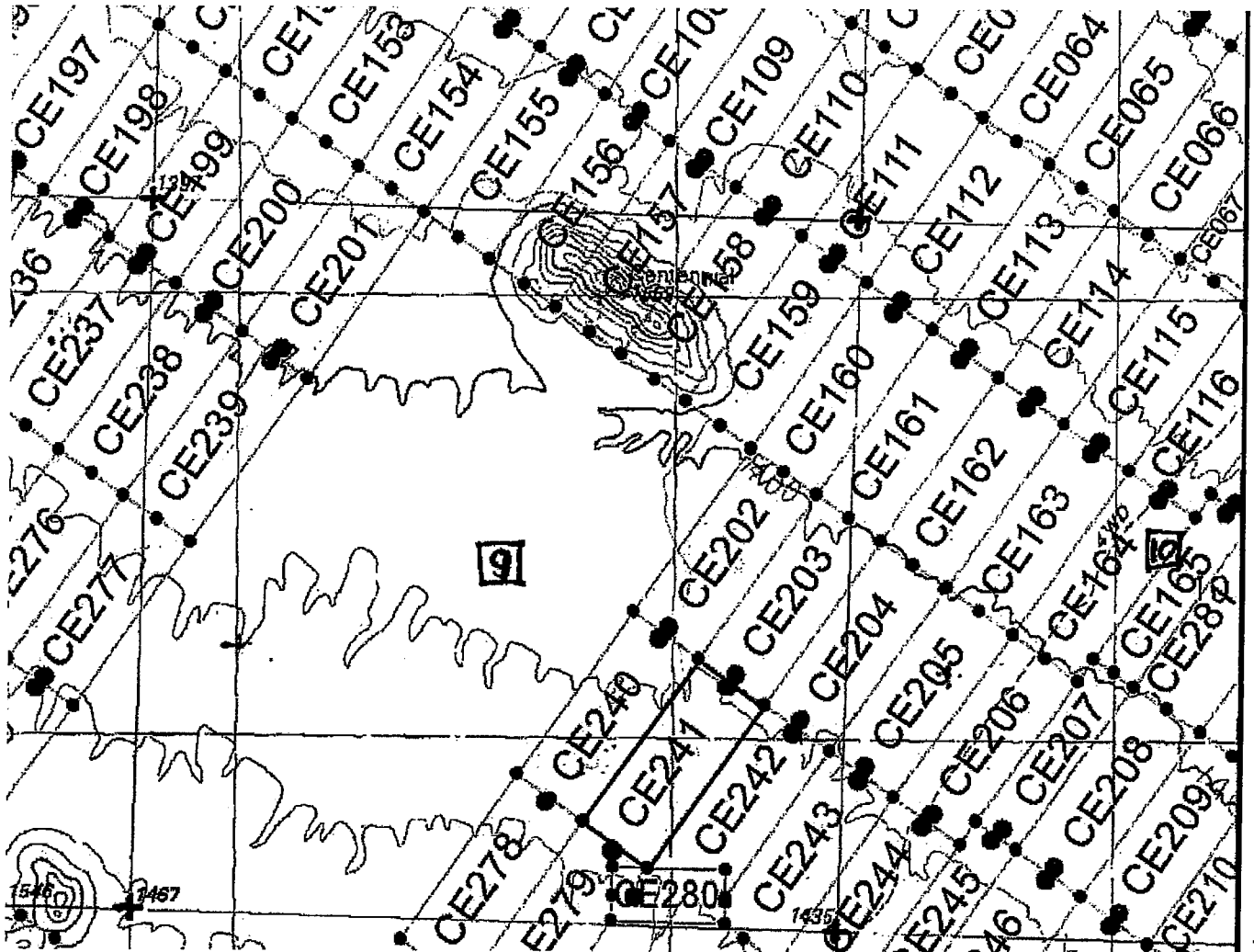
KENNECOTT EXPLORATION COMPANY



By: Erik Best, its Operating Officer

AMC 434241

Lode Mining Claim Map of the **CE241** Lode Claim,
attached to and made a part of the Location Notice.



The scale is generally 1" = 2000". GN ↑

The Claim is located in: Section(s) 9, T2N, R11W, G&SRM, La Paz County, Arizona.

TIE: The Location Monument of this claim is approximately 14571 feet East and 14362 feet South from the SE corner of Section 25, T3N, R12W, G&SRM, La Paz County, Arizona. The claim is 1500' long x 600' wide. The bearing for the claim block is N 35°E and S 55°E.

Monuments are 1-1/2" x 1-1/2" x 5' wood posts projecting at least four feet above the ground. Location monuments are generally set 50' inside the Northeast or Southwest endline along the center of each claim unless otherwise depicted.

RECEIVED
BLM STATE OFFICE
OCT 21 2008
PREMIX, ARIZONA

AHC434241

When recorded return to:
Kennecott Exploration Company
224 North 2200 West
Salt Lake City, UT 84116
Attn: Land Department

RECEIVED
BLM/AZ STATE OFFICE
2015 OCT 21 P 2:37
PIQUEIX, ARIZONA

ARIZONA NOTICE OF LOCATION
(LODE CLAIM)

NOTICE IS HEREBY GIVEN THAT KENNECOTT EXPLORATION COMPANY, whose mailing address is 224 North 2200 West, Salt Lake City, Utah 84116 by its undersigned officer, makes this location of the CE242 Lode Mining Claim, in La Paz County, Arizona.

The general course of the claim is from the Northeast to Southwest, and said claim is within the:

<u>Quarter</u>	<u>Section</u>	<u>Township</u>	<u>Range</u>
SE	9	2N	11W

G&SRM, La Paz County, Arizona.


This claim is 1500 feet in length and 600 feet in width. This Notice of Location is posted on the centerline of the claim. The claim runs from the location monument on which this notice is posted 50 feet in a northeasterly direction to the Northeast end line and 1450 feet in a southwesterly direction to the Southwest end line. The claim boundaries are marked by six monuments, one at each corner and one at the center of each endline. The location monument on which this notice is posted is situated within Section 9, Township 2N, Range 11W, G&SRM, La Paz County, Arizona and is approximately 15061 feet East and 14705 feet South from the SE corner of Section 25, Township 3 North, Range 12 West, G&SRM, La Paz County, Arizona.

The undersigned claims the ground as depicted on the map that is attached to a copy of this Notice of Location filed in the office of the County Recorder, La Paz County, Arizona.

The claim has been monumented in accordance with State and Federal law. Corner, end centers and location monuments are posts, 1-1/2" x 1-1/2" x 5' projecting at least 4' above the ground.

Located, dated and posted on the ground the 6th day of September, 2015.

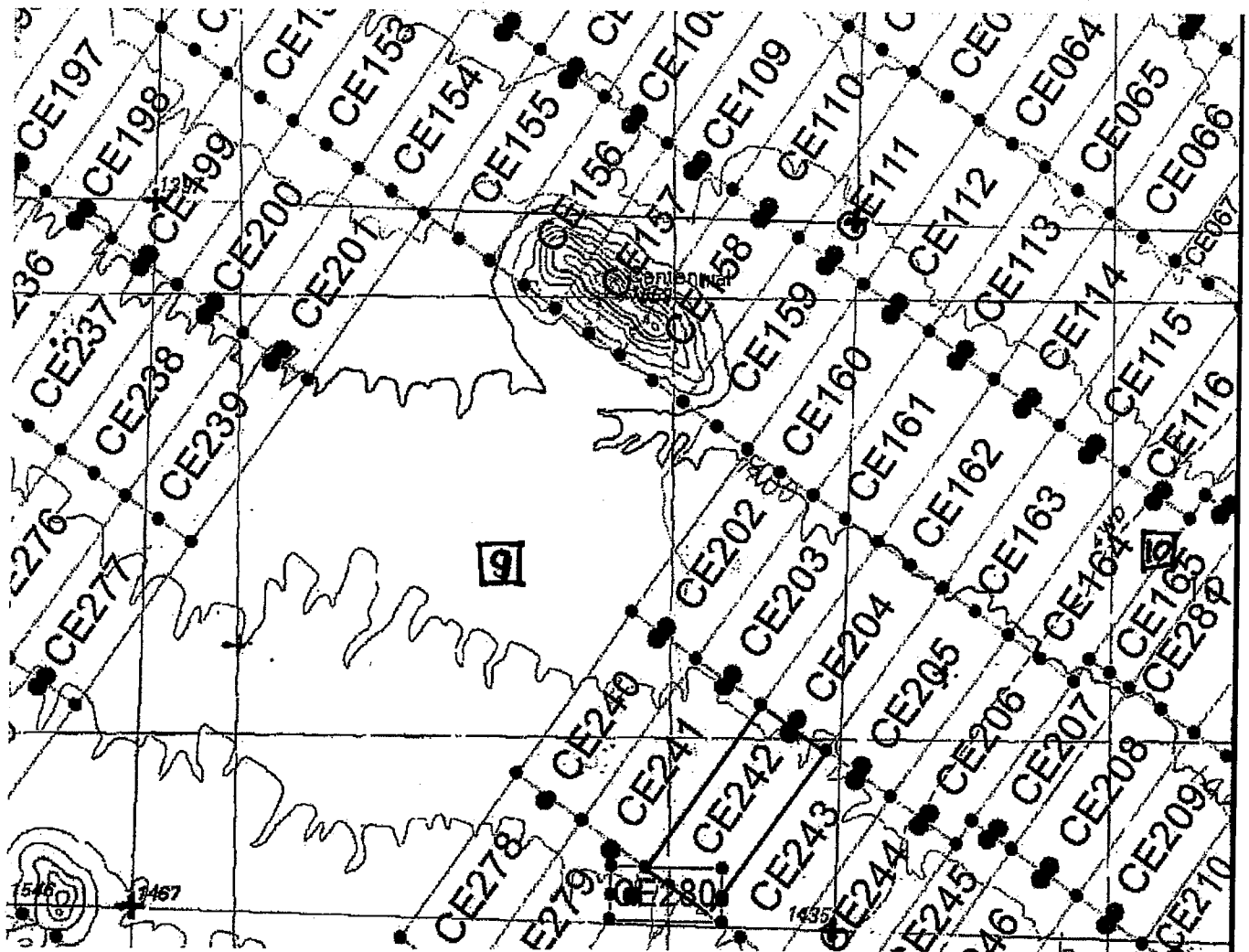
KENNECOTT EXPLORATION COMPANY



By: Erik Best, its Operating Officer

AMC434242

Lode Mining Claim Map of the CE242 Lode Claim,
attached to and made a part of the Location Notice.



The scale is generally 1" = 2000". GN ↑

The Claim is located in: Section(s) 9, T2N, R11W, G&SRM, La Paz County, Arizona.

TIE: The Location Monument of this claim is approximately 15061 feet East and 14705 feet South from the SE corner of Section 25, T3N, R12W, G&SRM, La Paz County, Arizona. The claim is 1500' long x 600' wide. The bearing for the claim block is N 35°E and S 55°E.

Monuments are 1-1/2" x 1-1/2" x 5' wood posts projecting at least four feet above the ground. Location monuments are generally set 50' inside the Northeast or Southwest endline along the center of each claim unless otherwise depicted.

RECEIVED
 BLM ARIZONA STATE OFFICE
 JULY 06 2008 P 2:33
 PHOENIX ARIZONA

AMC 434242

When recorded return to:
Kennecott Exploration Company
224 North 2200 West
Salt Lake City, UT 84116
Attn: Land Department

RECEIVED
BLM AZ STATE OFFICE
OCT 21 P 2:30
PHOENIX, ARIZONA

ARIZONA NOTICE OF LOCATION
(LODE CLAIM)

NOTICE IS HEREBY GIVEN THAT KENNECOTT EXPLORATION COMPANY, whose mailing address is 224 North 2200 West, Salt Lake City, Utah 84116 by its undersigned officer, makes this location of the CE243 Lode Mining Claim, in La Paz County, Arizona.

The general course of the claim is from the Northeast to Southwest, and said claim is within the:

<u>Quarter</u>	<u>Section</u>	<u>Township</u>	<u>Range</u>
SE	9	2N	11W
SW	10	2N	11W
NE	16	2N	11W

G&SRM, La Paz County, Arizona.

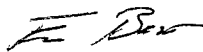
This claim is 1500 feet in length and 600 feet in width. This Notice of Location is posted on the centerline of the claim. The claim runs from the location monument on which this notice is posted 50 feet in a northeasterly direction to the Northeast end line and 1450 feet in a southwesterly direction to the Southwest end line. The claim boundaries are marked by six monuments, one at each corner and one at the center of each endline. The location monument on which this notice is posted is situated within Section 10, Township 2N, Range 11W, G&SRM, La Paz County, Arizona and is approximately 15566 feet East and 15058 feet South from the SE corner of Section 25, Township 3 North, Range 12 West, G&SRM, La Paz County, Arizona.

The undersigned claims the ground as depicted on the map that is attached to a copy of this Notice of Location filed in the office of the County Recorder, La Paz County, Arizona.

The claim has been monumented in accordance with State and Federal law. Corner, end centers and location monuments are posts, 1-1/2" x 1-1/2" x 5' projecting at least 4' above the ground.

Located, dated and posted on the ground the 6th day of September, 2015.

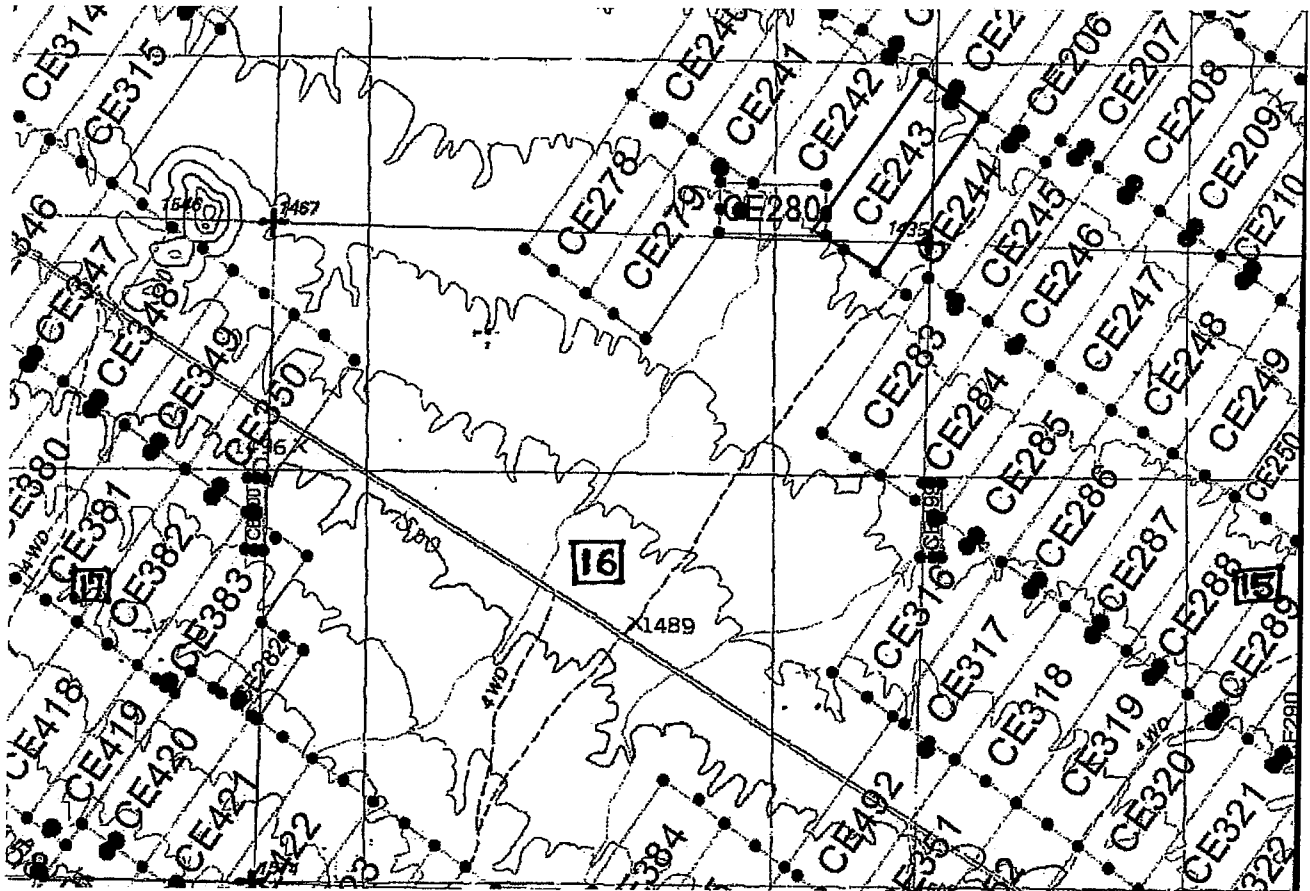
KENNECOTT EXPLORATION COMPANY



By: Erik Best, its Operating Officer

AMC434243

Lode Mining Claim Map of the CE243 Lode Claim,
attached to and made a part of the Location Notice.



The scale is generally 1" = 2000". GN ↑

The Claim is located in: Section(s) 9, 10, 16, T2N, R11W, G&SRM, La Paz County, Arizona.

TIE: The Location Monument of this claim is approximately 15566 feet East and 15058 feet South from the SE corner of Section 25, T3N, R12W, G&SRM, La Paz County, Arizona. The claim is 1500' long x 600' wide. The bearing for the claim block is N 35°E and S 55°E.

Monuments are 1-1/2" x 1-1/2" x 5' wood posts projecting at least four feet above the ground. Location monuments are generally set 50' inside the Northeast or Southwest endline along the center of each claim unless otherwise depicted.

RECEIVED
BLM LAZ SRM FIELD OFFICE
2015 OCT 21 P 2:31
MORNING, ARIZONA

AMC434243

When recorded return to:
Kennecott Exploration Company
224 North 2200 West
Salt Lake City, UT 84116
Attn: Land Department

RECEIVED
BLM AZ STATE OFFICE
2015 OCT 21 P 2:37
PHOENIX, ARIZONA

ARIZONA NOTICE OF LOCATION
(LODE CLAIM)

NOTICE IS HEREBY GIVEN THAT KENNECOTT EXPLORATION COMPANY, whose mailing address is 224 North 2200 West, Salt Lake City, Utah 84116 by its undersigned officer, makes this location of the CE244 Lode Mining Claim, in La Paz County, Arizona.

The general course of the claim is from the Northeast to Southwest, and said claim is within the:

<u>Quarter</u>	<u>Section</u>	<u>Township</u>	<u>Range</u>
SE	9	2N	11W
SW	10	2N	11W
NW	15	2N	11W
NE	16	2N	11W

G&SRM, La Paz County, Arizona.


This claim is 1500 feet in length and 600 feet in width. This Notice of Location is posted on the centerline of the claim. The claim runs from the location monument on which this notice is posted 50 feet in a northeasterly direction to the Northeast end line and 1450 feet in a southwesterly direction to the Southwest end line. The claim boundaries are marked by six monuments, one at each corner and one at the center of each endline. The location monument on which this notice is posted is situated within Section 10, Township 2N, Range 11W, G&SRM, La Paz County, Arizona and is approximately 16050 feet East and 15398 feet South from the SE corner of Section 25, Township 3 North, Range 12 West, G&SRM, La Paz County, Arizona.

The undersigned claims the ground as depicted on the map that is attached to a copy of this Notice of Location filed in the office of the County Recorder, La Paz County, Arizona.

The claim has been monumented in accordance with State and Federal law. Corner, end centers and location monuments are posts, 1-1/2" x 1-1/2" x 5' projecting at least 4' above the ground.

Located, dated and posted on the ground the 6th day of September, 2015.

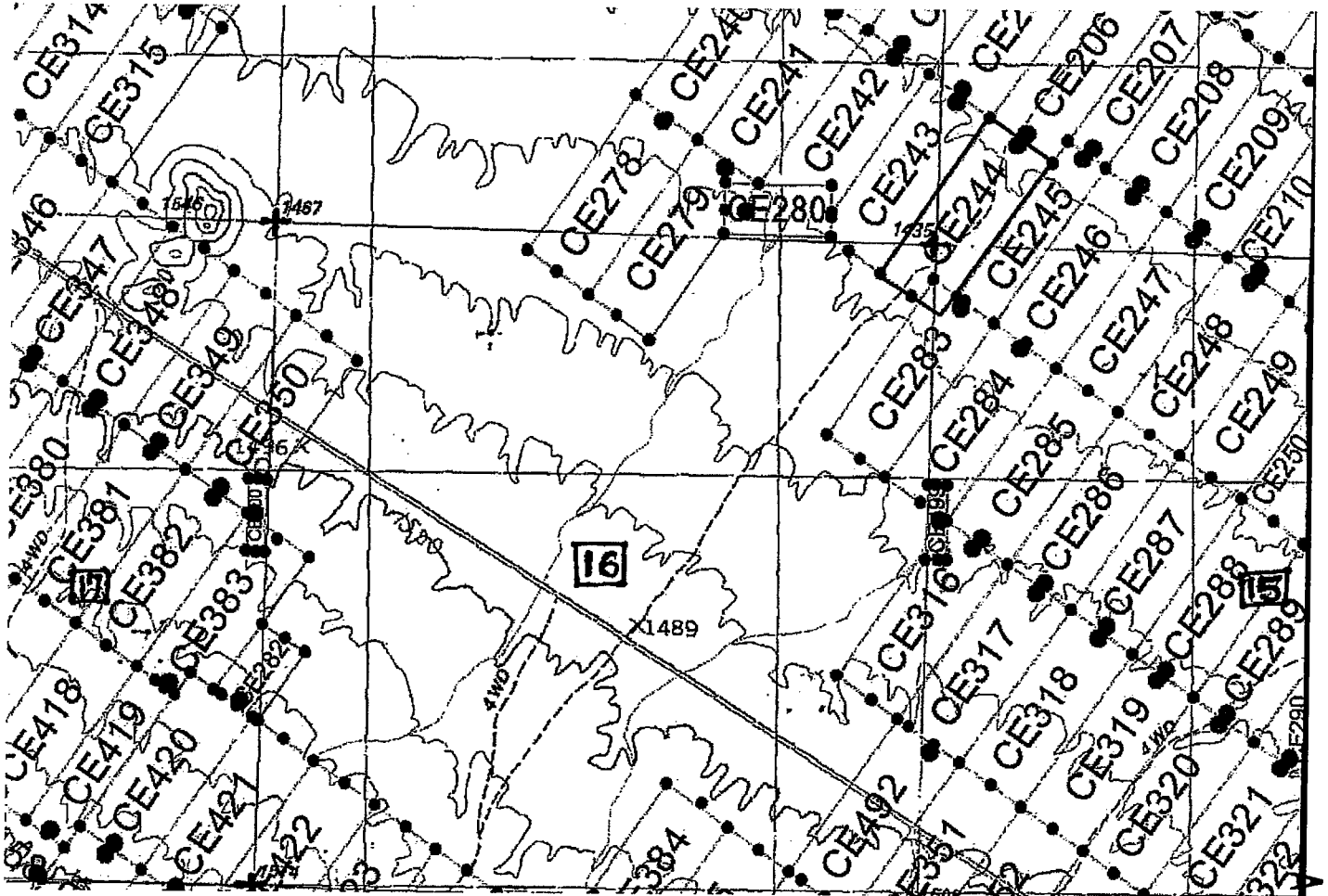
KENNECOTT EXPLORATION COMPANY



By: Erik Best, its Operating Officer

AMC 434244

Lode Mining Claim Map of the **CE244** Lode Claim,
attached to and made a part of the Location Notice.



The scale is generally 1" = 2000". GN ↑

The Claim is located in: Section(s) 9, 10, 15, 16, T2N, R11W, G&SRM, La Paz County, Arizona.

TIE: The Location Monument of this claim is approximately 16050 feet East and 15398 feet South from the SE corner of Section 25, T3N, R12W, G&SRM, La Paz County, Arizona. The claim is 1500' long x 600' wide. The bearing for the claim block is N 35°E and S 55°E.

Monuments are 1-1/2" x 1-1/2" x 5' wood posts projecting at least four feet above the ground. Location monuments are generally set 50' inside the Northeast or Southwest endline along the center of each claim unless otherwise depicted.

RECEIVED
 BLM ANCHORAGE OFFICE
 2015 OCT 1 P 5:16

ANCHORAGE

When recorded return to:
Kennecott Exploration Company
224 North 2200 West
Salt Lake City, UT 84116
Attn: Land Department

RECEIVED
BLM AZ STATE OFFICE
2015 OCT 21 P 2:37
PHOENIX, ARIZONA

ARIZONA NOTICE OF LOCATION
(LODE CLAIM)

NOTICE IS HEREBY GIVEN THAT KENNECOTT EXPLORATION COMPANY, whose mailing address is 224 North 2200 West, Salt Lake City, Utah 84116 by its undersigned officer, makes this location of the CE245 Lode Mining Claim, in La Paz County, Arizona.

The general course of the claim is from the Northeast to Southwest, and said claim is within the:

<u>Quarter</u>	<u>Section</u>	<u>Township</u>	<u>Range</u>
SW	10	2N	11W
NW	15	2N	11W

G&SRM, La Paz County, Arizona.


This claim is 1500 feet in length and 380 feet in width. This Notice of Location is posted on the centerline of the claim. The claim runs from the location monument on which this notice is posted 50 feet in a northeasterly direction to the Northeast end line and 1450 feet in a southwesterly direction to the Southwest end line. The claim boundaries are marked by six monuments, one at each corner and one at the center of each endline. The location monument on which this notice is posted is situated within Section 10, Township 2N, Range 11W, G&SRM, La Paz County, Arizona and is approximately 16565 feet East and 15497 feet South from the SE corner of Section 25, Township 3 North, Range 12 West, G&SRM, La Paz County, Arizona.

The undersigned claims the ground as depicted on the map that is attached to a copy of this Notice of Location filed in the office of the County Recorder, La Paz County, Arizona.

The claim has been monumented in accordance with State and Federal law. Corner, end centers and location monuments are posts, 1-1/2" x 1-1/2" x 5' projecting at least 4' above the ground.

Located, dated and posted on the ground the 6th day of September, 2015.

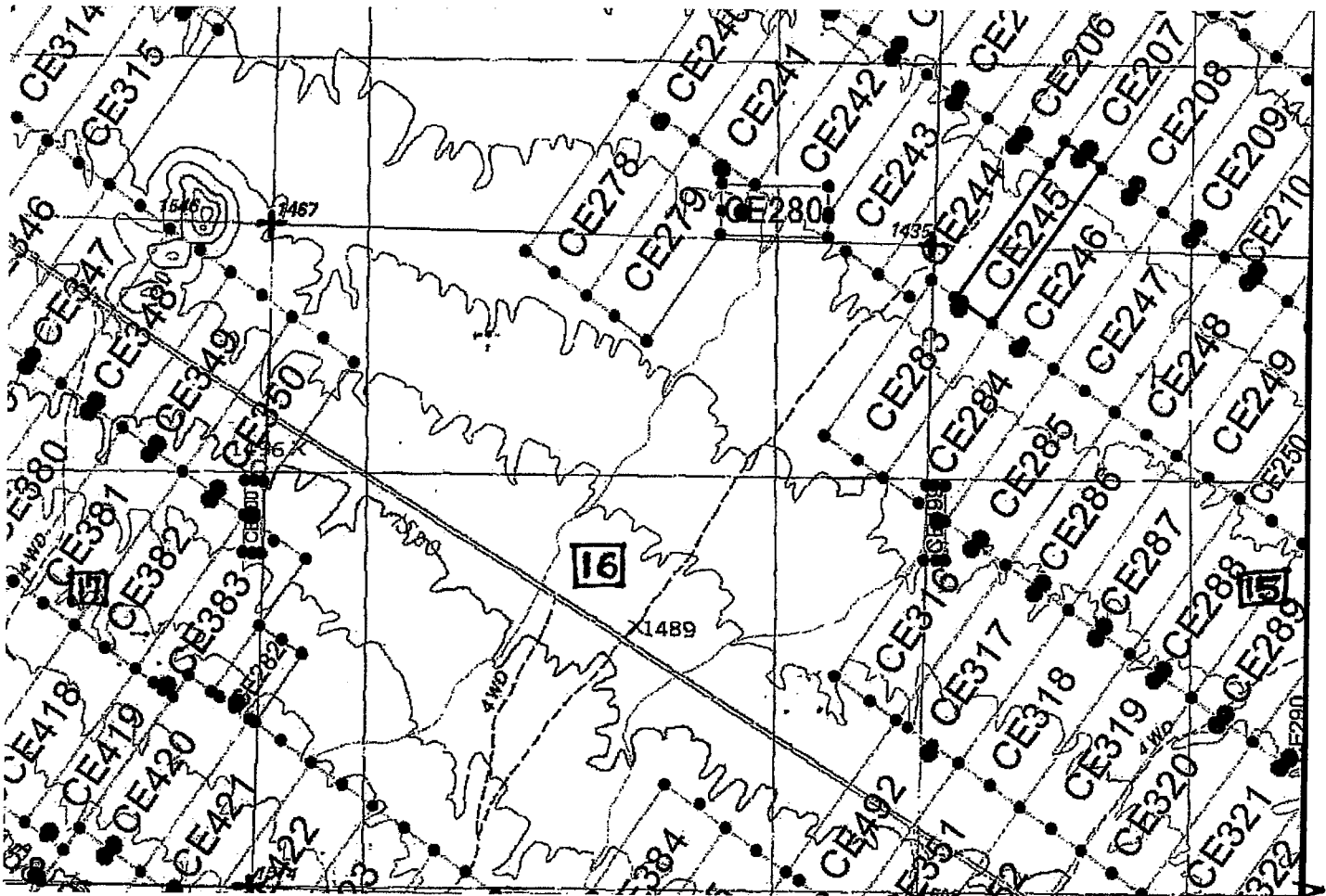
KENNECOTT EXPLORATION COMPANY



By: Erik Best, its Operating Officer

AMC434245

Lode Mining Claim Map of the **CE245** Lode Claim,
attached to and made a part of the Location Notice.



The scale is generally 1" = 2000". GN ↑

The Claim is located in: Section(s) 10, 15, T2N, R11W, G&SRM, La Paz County, Arizona.

TIE: The Location Monument of this claim is approximately 16565 feet East and 15497 feet South from the SE corner of Section 25, T3N, R12W, G&SRM, La Paz County, Arizona. The claim is 1500' long x 380' wide. The bearing for the claim block is N 35°E and S 55°E.

Monuments are 1-1/2" x 1-1/2" x 5' wood posts projecting at least four feet above the ground. Location monuments are generally set 50' inside the Northeast or Southwest endline along the center of each claim unless otherwise depicted.

BLM
 2015 OCT 1 P
 PHOENIX, ARIZONA
 CLAIMS SECTION

AHC434245

When recorded return to:
Kennecott Exploration Company
224 North 2200 West
Salt Lake City, UT 84116
Attn: Land Department

RECEIVED
BLM AZS STATE OFFICE
2015 OCT 21 P 2:37
PHOENIX, ARIZONA

ARIZONA NOTICE OF LOCATION
(LODE CLAIM)

NOTICE IS HEREBY GIVEN THAT KENNECOTT EXPLORATION COMPANY, whose mailing address is 224 North 2200 West, Salt Lake City, Utah 84116 by its undersigned officer, makes this location of the CE246 Lode Mining Claim, in La Paz County, Arizona.

The general course of the claim is from the Northeast to Southwest, and said claim is within the:

<u>Quarter</u>	<u>Section</u>	<u>Township</u>	<u>Range</u>
SW	10	2N	11W
NW	15	2N	11W

G&SRM, La Paz County, Arizona.


This claim is 1500 feet in length and 600 feet in width. This Notice of Location is posted on the centerline of the claim. The claim runs from the location monument on which this notice is posted 50 feet in a northeasterly direction to the Northeast end line and 1450 feet in a southwesterly direction to the Southwest end line. The claim boundaries are marked by six monuments, one at each corner and one at the center of each endline. The location monument on which this notice is posted is situated within Section 10, Township 2N, Range 11W, G&SRM, La Paz County, Arizona and is approximately 16963 feet East and 15776 feet South from the SE corner of Section 25, Township 3 North, Range 12 West, G&SRM, La Paz County, Arizona.

The undersigned claims the ground as depicted on the map that is attached to a copy of this Notice of Location filed in the office of the County Recorder, La Paz County, Arizona.

The claim has been monumented in accordance with State and Federal law. Corner, end centers and location monuments are posts, 1-1/2" x 1-1/2" x 5' projecting at least 4' above the ground.

Located, dated and posted on the ground the 6th day of September, 2015.

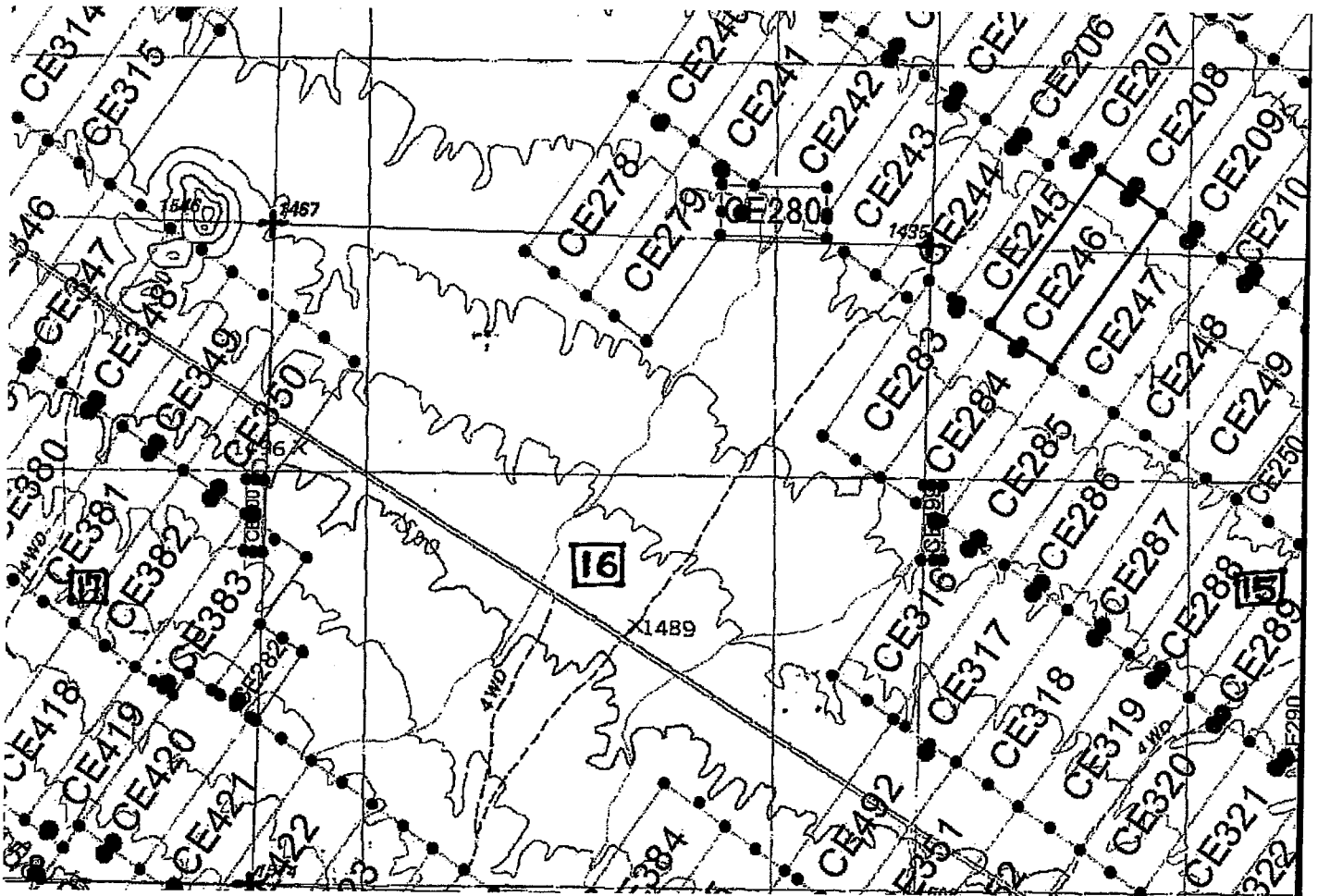
KENNECOTT EXPLORATION COMPANY



By: Erik Best, its Operating Officer

AMC 434246

Lode Mining Claim Map of the **CE246** Lode Claim,
attached to and made a part of the Location Notice.



The scale is generally 1" = 2000". GN ↑

The Claim is located in: Section(s) 10, 15, T2N, R11W, G&SRM, La Paz County, Arizona.

TIE: The Location Monument of this claim is approximately 16963 feet East and 15776 feet South from the SE corner of Section 25, T3N, R12W, G&SRM, La Paz County, Arizona. The claim is 1500' long x 600' wide. The bearing for the claim block is N 35°E and S 55°E.

Monuments are 1-1/2" x 1-1/2" x 5' wood posts projecting at least four feet above the ground. Location monuments are generally set 50' inside the Northeast or Southwest endline along the center of each claim unless otherwise depicted.

AMC 434246

BIM
2015 OCT 21 11:23:37
PITNEY BOWEN
ARIZONA

When recorded return to:
Kennecott Exploration Company
224 North 2200 West
Salt Lake City, UT 84116
Attn: Land Department

RECEIVED
LA PAZ COUNTY OFFICE
2015 OCT 21 P 2:38
PHOENIX, ARIZONA

ARIZONA NOTICE OF LOCATION
(LODE CLAIM)

NOTICE IS HEREBY GIVEN THAT KENNECOTT EXPLORATION COMPANY, whose mailing address is 224 North 2200 West, Salt Lake City, Utah 84116 by its undersigned officer, makes this location of the CE247 Lode Mining Claim, in La Paz County, Arizona.

The general course of the claim is from the Northeast to Southwest, and said claim is within the:

<u>Quarter</u>	<u>Section</u>	<u>Township</u>	<u>Range</u>
SW	10	2N	11W
NW	15	2N	11W

G&SRM, La Paz County, Arizona.


This claim is 1500 feet in length and 600 feet in width. This Notice of Location is posted on the centerline of the claim. The claim runs from the location monument on which this notice is posted 50 feet in a northeasterly direction to the Northeast end line and 1450 feet in a southwesterly direction to the Southwest end line. The claim boundaries are marked by six monuments, one at each corner and one at the center of each endline. The location monument on which this notice is posted is situated within Section 10, Township 2N, Range 11W, G&SRM, La Paz County, Arizona and is approximately 17454 feet East and 16120 feet South from the SE corner of Section 25, Township 3 North, Range 12 West, G&SRM, La Paz County, Arizona.

The undersigned claims the ground as depicted on the map that is attached to a copy of this Notice of Location filed in the office of the County Recorder, La Paz County, Arizona.

The claim has been monumented in accordance with State and Federal law. Corner, end centers and location monuments are posts, 1-1/2" x 1-1/2" x 5' projecting at least 4' above the ground.

Located, dated and posted on the ground the 6th day of September, 2015.

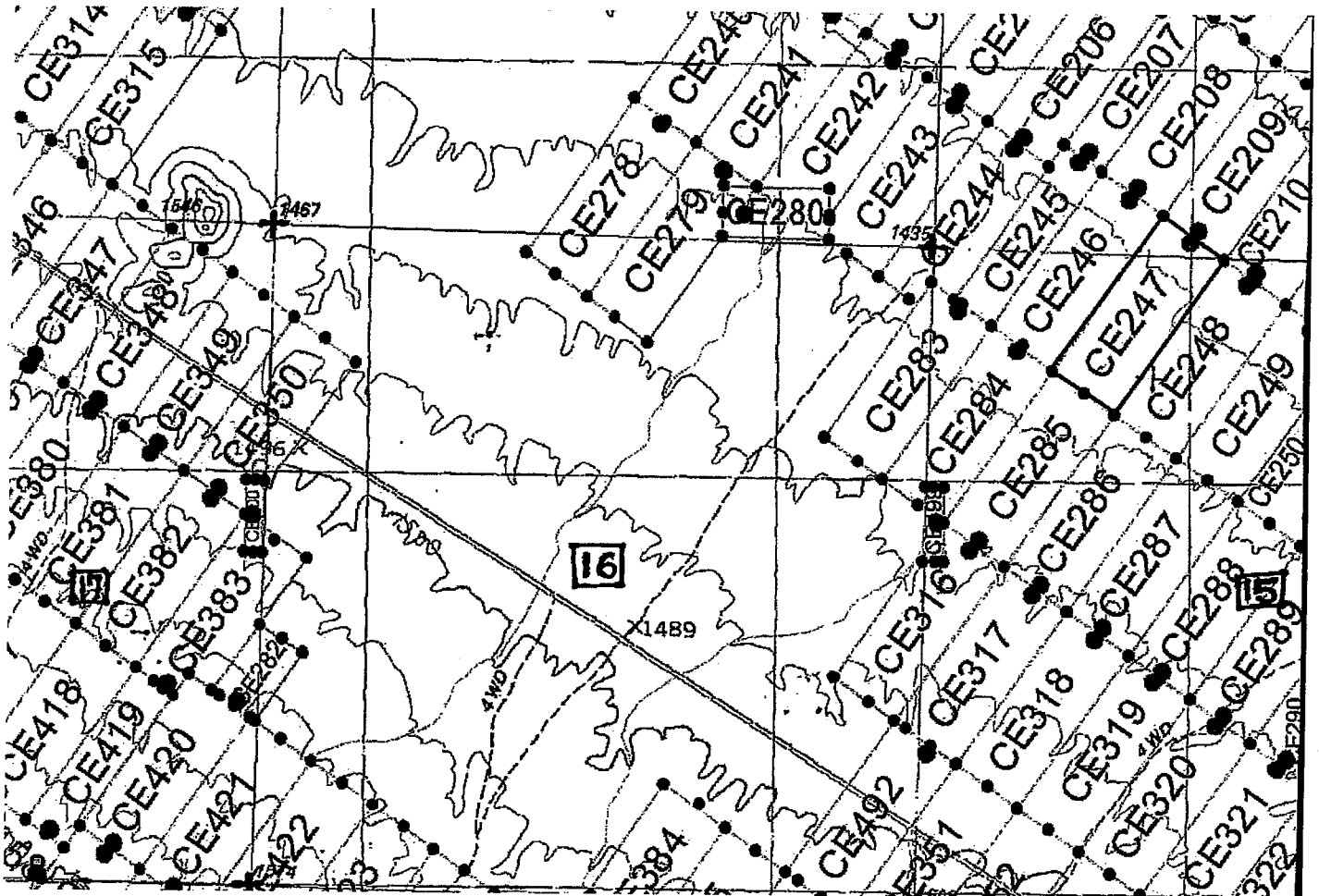
KENNECOTT EXPLORATION COMPANY



By: Erik Best, its Operating Officer

AM0434247

Lode Mining Claim Map of the **CE247** Lode Claim,
attached to and made a part of the Location Notice.



The scale is generally 1" = 2000". GN ↑

The Claim is located in: Section(s) 10, 15, T2N, R11W, G&SRM, La Paz County, Arizona.

TIE: The Location Monument of this claim is approximately 17454 feet East and 16120 feet South from the SE corner of Section 25, T3N, R12W, G&SRM, La Paz County, Arizona. The claim is 1500' long x 600' wide. The bearing for the claim block is N 35°E and S 55°E.

Monuments are 1-1/2" x 1-1/2" x 5' wood posts projecting at least four feet above the ground. Location monuments are generally set 50' inside the Northeast or Southwest endline along the center of each claim unless otherwise depicted.

RECEIVED
 DEPARTMENT OF
 MINES AND
 GEOLOGY
 ARIZONA
 OCT 21 P 2:38

AMC 434247

When recorded return to:
Kennecott Exploration Company
224 North 2200 West
Salt Lake City, UT 84116
Attn: Land Department

RECEIVED
LA PAZ COUNTY RECORDER
2015 OCT 21 P 2:38
PHOENIX, ARIZONA

ARIZONA NOTICE OF LOCATION
(LODE CLAIM)

NOTICE IS HEREBY GIVEN THAT KENNECOTT EXPLORATION COMPANY, whose mailing address is 224 North 2200 West, Salt Lake City, Utah 84116 by its undersigned officer, makes this location of the CE248 Lode Mining Claim, in La Paz County, Arizona.

The general course of the claim is from the Northeast to Southwest, and said claim is within the:

<u>Quarter</u>	<u>Section</u>	<u>Township</u>	<u>Range</u>
NE	15	2N	11W
NW	15	2N	11W

G&SRM, La Paz County, Arizona.

This claim is 1500 feet in length and 600 feet in width. This Notice of Location is posted on the centerline of the claim. The claim runs from the location monument on which this notice is posted 50 feet in a northeasterly direction to the Northeast end line and 1450 feet in a southwesterly direction to the Southwest end line. The claim boundaries are marked by six monuments, one at each corner and one at the center of each endline. The location monument on which this notice is posted is situated within Section 15, Township 2N, Range 11W, G&SRM, La Paz County, Arizona and is approximately 17916 feet East and 16444 feet South from the SE corner of Section 25, Township 3 North, Range 12 West, G&SRM, La Paz County, Arizona.

The undersigned claims the ground as depicted on the map that is attached to a copy of this Notice of Location filed in the office of the County Recorder, La Paz County, Arizona.

The claim has been monumented in accordance with State and Federal law. Corner, end centers and location monuments are posts, 1-1/2" x 1-1/2" x 5' projecting at least 4' above the ground.

Located, dated and posted on the ground the 6th day of September, 2015.

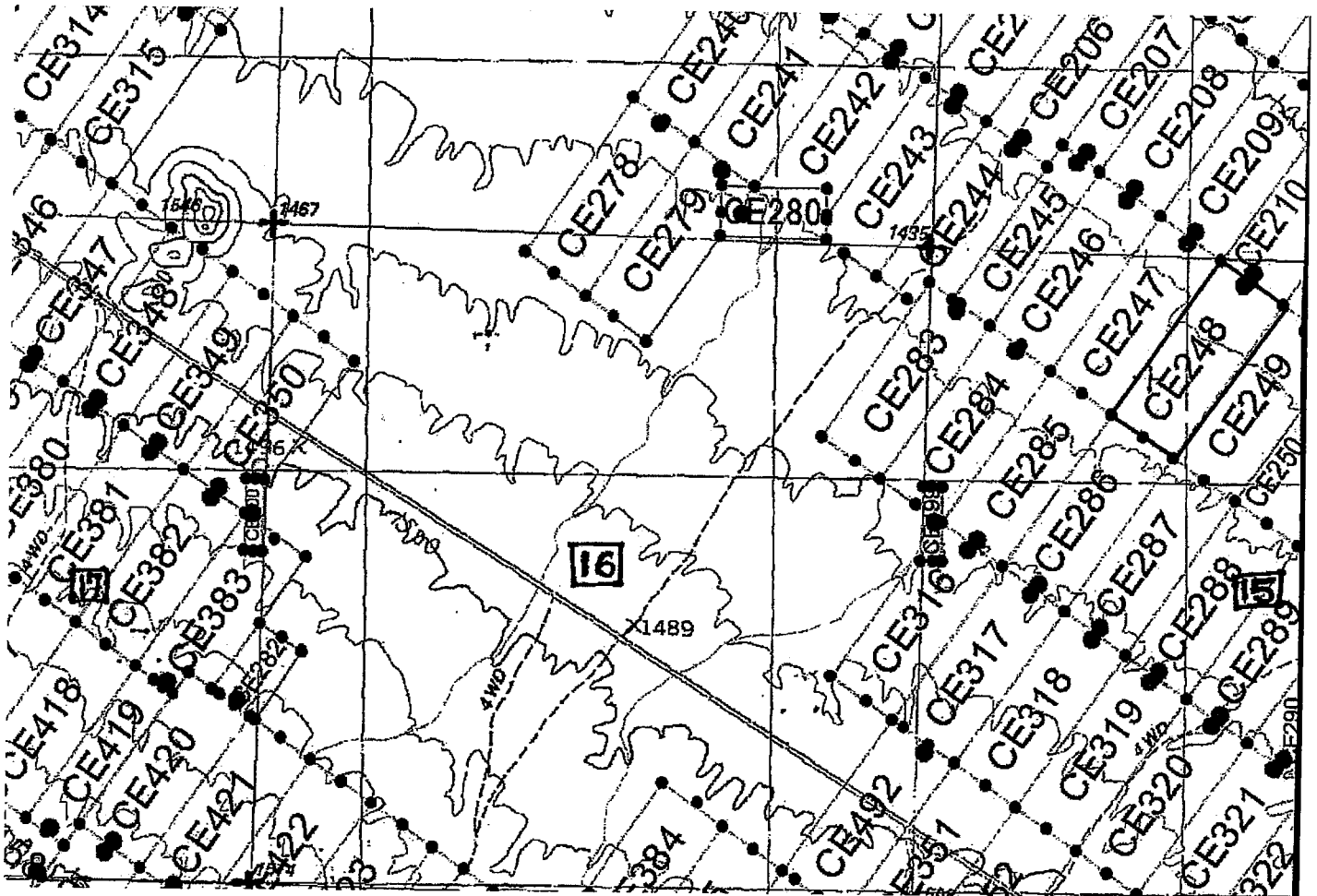
KENNECOTT EXPLORATION COMPANY



By: Erik Best, its Operating Officer

AMC434248

Lode Mining Claim Map of the CE248 Lode Claim,
attached to and made a part of the Location Notice.



The scale is generally 1" = 2000". GN ↑

The Claim is located in: Section(s) 15, T2N, R11W, G&SRM, La Paz County, Arizona.

TIE: The Location Monument of this claim is approximately 17916 feet East and 16444 feet South from the SE corner of Section 25, T3N, R12W, G&SRM, La Paz County, Arizona. The claim is 1500' long x 600' wide. The bearing for the claim block is N 35°E and S 55°E.

Monuments are 1-1/2" x 1-1/2" x 5' wood posts projecting at least four feet above the ground. Location monuments are generally set 50' inside the Northeast or Southwest endline along the center of each claim unless otherwise depicted.

AMC 434248

RECEIVED
 COUNTY CLERK'S OFFICE
 OCT 21 2:38
 LA PAZ COUNTY, ARIZONA

When recorded return to:
Kennecott Exploration Company
224 North 2200 West
Salt Lake City, UT 84116
Attn: Land Department

RECEIVED
LA PAZ COUNTY OFFICE
2015 OCT 21 P 2: 18
PHOENIX, ARIZONA

ARIZONA NOTICE OF LOCATION
(LODE CLAIM)

NOTICE IS HEREBY GIVEN THAT KENNECOTT EXPLORATION COMPANY, whose mailing address is 224 North 2200 West, Salt Lake City, Utah 84116 by its undersigned officer, makes this location of the CE249 Lode Mining Claim, in La Paz County, Arizona.

The general course of the claim is from the Northeast to Southwest, and said claim is within the:

<u>Quarter</u>	<u>Section</u>	<u>Township</u>	<u>Range</u>
NE	15	2N	11W
NW	15	2N	11W

G&SRM, La Paz County, Arizona.

This claim is 1500 feet in length and 600 feet in width. This Notice of Location is posted on the centerline of the claim. The claim runs from the location monument on which this notice is posted 50 feet in a northeasterly direction to the Northeast end line and 1450 feet in a southwesterly direction to the Southwest end line. The claim boundaries are marked by six monuments, one at each corner and one at the center of each endline. The location monument on which this notice is posted is situated within Section 15, Township 2N, Range 11W, G&SRM, La Paz County, Arizona and is approximately 18425 feet East and 16801 feet South from the SE corner of Section 25, Township 3 North, Range 12 West, G&SRM, La Paz County, Arizona.

The undersigned claims the ground as depicted on the map that is attached to a copy of this Notice of Location filed in the office of the County Recorder, La Paz County, Arizona.

The claim has been monumented in accordance with State and Federal law. Corner, end centers and location monuments are posts, 1-1/2" x 1-1/2" x 5' projecting at least 4' above the ground.

Located, dated and posted on the ground the 6th day of September, 2015.

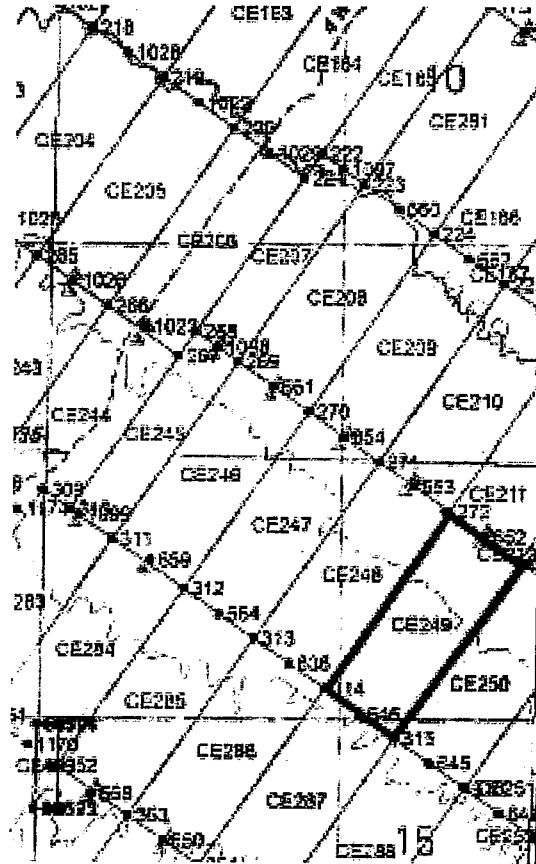
KENNECOTT EXPLORATION COMPANY



By: Erik Best, its Operating Officer

AMC434249

Lode Mining Claim Map of the **CE249** Lode Claim,
attached to and made a part of the Location Notice.



PHOENIX, ARIZONA

2015 OCT 21 P 2:38

RECEIVED
BLM ARIZONA OFFICE

AMC434249

The scale is generally 1" = 2000". GN ↑

The Claim is located in: Section(s) 15, T2N, R11W, G&SRM, La Paz County, Arizona.

TIE: The Location Monument of this claim is approximately 18425 feet East and 16801 feet South from the SE corner of Section 25, T3N, R12W, G&SRM, La Paz County, Arizona. The claim is 1500' long x 600' wide. The bearing for the claim block is N 35°E and S 55°E.

Monuments are 1-1/2" x 1-1/2" x 5' wood posts projecting at least four feet above the ground. Location monuments are generally set 50' inside the Northeast or Southwest endline along the center of each claim unless otherwise depicted.

When recorded return to:
Kennecott Exploration Company
224 North 2200 West
Salt Lake City, UT 84116
Attn: Land Department

RECEIVED
BLK/ATS/STAFF OFFICE
2015 OCT 21 P 2:38
PHOENIX, ARIZONA

ARIZONA NOTICE OF LOCATION
(LODE CLAIM)

NOTICE IS HEREBY GIVEN THAT KENNECOTT EXPLORATION COMPANY, whose mailing address is 224 North 2200 West, Salt Lake City, Utah 84116 by its undersigned officer, makes this location of the CE250 Lode Mining Claim, in La Paz County, Arizona.

The general course of the claim is from the Northeast to Southwest, and said claim is within the:

<u>Quarter</u>	<u>Section</u>	<u>Township</u>	<u>Range</u>
NE	15	2N	11W
NW	15	2N	11W

G&SRM, La Paz County, Arizona.


This claim is 1500 feet in length and 600 feet in width. This Notice of Location is posted on the centerline of the claim. The claim runs from the location monument on which this notice is posted 50 feet in a northeasterly direction to the Northeast end line and 1450 feet in a southwesterly direction to the Southwest end line. The claim boundaries are marked by six monuments, one at each corner and one at the center of each endline. The location monument on which this notice is posted is situated within Section 15, Township 2N, Range 11W, G&SRM, La Paz County, Arizona and is approximately 18920 feet East and 17148 feet South from the SE corner of Section 25, Township 3 North, Range 12 West, G&SRM, La Paz County, Arizona.

The undersigned claims the ground as depicted on the map that is attached to a copy of this Notice of Location filed in the office of the County Recorder, La Paz County, Arizona.

The claim has been monumented in accordance with State and Federal law. Corner, end centers and location monuments are posts, 1-1/2" x 1-1/2" x 5' projecting at least 4' above the ground.

Located, dated and posted on the ground the 6th day of September, 2015.

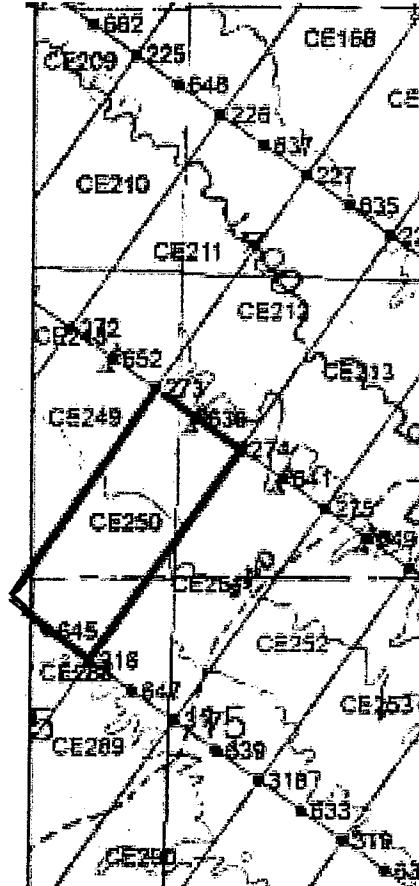
KENNECOTT EXPLORATION COMPANY



By: Erik Best, its Operating Officer

AMC 434250

Lode Mining Claim Map of the **CE250** Lode Claim,
attached to and made a part of the Location Notice.



RECEIVED
BLM AZS FIELD OFFICE
2015 OCT 21 P 2:38
PHOENIX, ARIZONA

AMC 434250

The scale is generally 1" = 2000". GN ↑

The Claim is located in: Section(s) 15, T2N, R11W, G&SRM, La Paz County, Arizona.

TIE: The Location Monument of this claim is approximately 18920 feet East and 17148 feet South from the SE corner of Section 25, T3N, R12W, G&SRM, La Paz County, Arizona. The claim is 1500' long x 600' wide. The bearing for the claim block is N 35°E and S 55°E.

Monuments are 1-1/2" x 1-1/2" x 5' wood posts projecting at least four feet above the ground. Location monuments are generally set 50' inside the Northeast or Southwest endline along the center of each claim unless otherwise depicted.

When recorded return to:
Kennecott Exploration Company
224 North 2200 West
Salt Lake City, UT 84116
Attn: Land Department

RECEIVED
BLM AVE OFFICE
2015 OCT 21 P 2:30
PHOENIX, ARIZONA

ARIZONA NOTICE OF LOCATION
(LODE CLAIM)

NOTICE IS HEREBY GIVEN THAT KENNECOTT EXPLORATION COMPANY, whose mailing address is 224 North 2200 West, Salt Lake City, Utah 84116 by its undersigned officer, makes this location of the CE251 Lode Mining Claim, in La Paz County, Arizona.

The general course of the claim is from the Northeast to Southwest, and said claim is within the:

<u>Quarter</u>	<u>Section</u>	<u>Township</u>	<u>Range</u>
NE	15	2N	11W

G&SRM, La Paz County, Arizona.

This claim is 1500 feet in length and 600 feet in width. This Notice of Location is posted on the centerline of the claim. The claim runs from the location monument on which this notice is posted 50 feet in a northeasterly direction to the Northeast end line and 1450 feet in a southwesterly direction to the Southwest end line. The claim boundaries are marked by six monuments, one at each corner and one at the center of each endline. The location monument on which this notice is posted is situated within Section 15, Township 2N, Range 11W, G&SRM, La Paz County, Arizona and is approximately 19417 feet East and 17496 feet South from the SE corner of Section 25, Township 3 North, Range 12 West, G&SRM, La Paz County, Arizona.

The undersigned claims the ground as depicted on the map that is attached to a copy of this Notice of Location filed in the office of the County Recorder, La Paz County, Arizona.

The claim has been monumented in accordance with State and Federal law. Corner, end centers and location monuments are posts, 1-1/2" x 1-1/2" x 5' projecting at least 4' above the ground.

Located, dated and posted on the ground the 6th day of September, 2015.

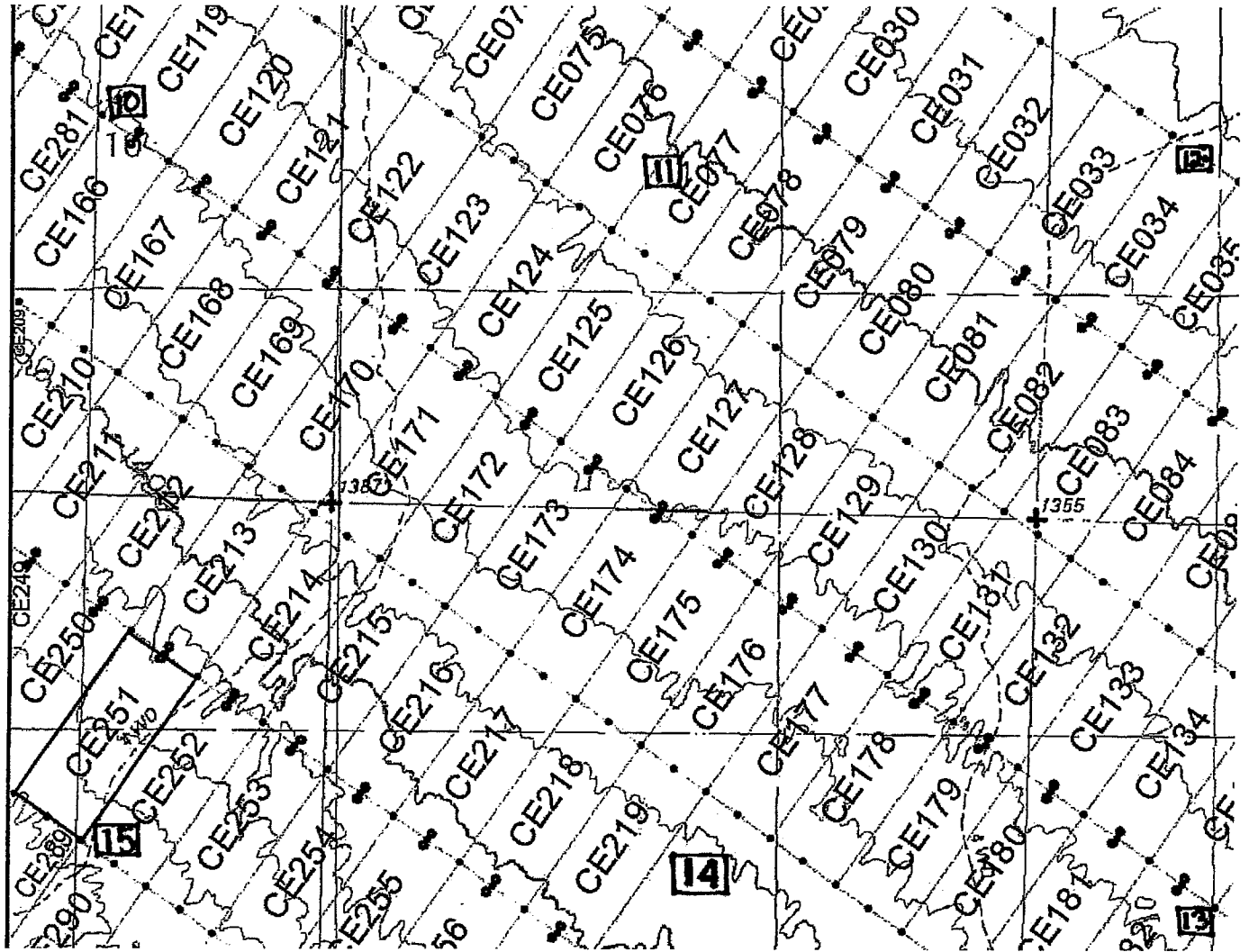
KENNECOTT EXPLORATION COMPANY



By: Erik Best, its Operating Officer

AMC434251

Lode Mining Claim Map of the CE251 Lode Claim,
attached to and made a part of the Location Notice.



The scale is generally 1" = 2000". GN ↑

The Claim is located in: Section(s) 15, T2N, R11W, G&SRM, La Paz County, Arizona.

TIE: The Location Monument of this claim is approximately 19417 feet East and 17496 feet South from the SE corner of Section 25, T3N, R12W, G&SRM, La Paz County, Arizona. The claim is 1500' long x 600' wide. The bearing for the claim block is N 35°E and S 55°E.

Monuments are 1-1/2" x 1-1/2" x 5' wood posts projecting at least four feet above the ground. Location monuments are generally set 50' inside the Northeast or Southwest endline along the center of each claim unless otherwise depicted.

BLANK RECORD
 11/21/21
 P.O. BOX 100
 PHOENIX, ARIZONA

AMC434251

When recorded return to:
Kennecott Exploration Company
224 North 2200 West
Salt Lake City, UT 84116
Attn: Land Department

RECEIVED
BLM/ARIZONA OFFICE
2015 OCT 21 P 2:39
PHOENIX, ARIZONA

ARIZONA NOTICE OF LOCATION
(LODE CLAIM)

NOTICE IS HEREBY GIVEN THAT KENNECOTT EXPLORATION COMPANY, whose mailing address is 224 North 2200 West, Salt Lake City, Utah 84116 by its undersigned officer, makes this location of the CE252 Lode Mining Claim, in La Paz County, Arizona.

The general course of the claim is from the Northeast to Southwest, and said claim is within the:

<u>Quarter</u>	<u>Section</u>	<u>Township</u>	<u>Range</u>
NE	15	2N	11W
SE	15	2N	11W

G&SRM, La Paz County, Arizona.

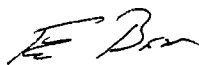
This claim is 1500 feet in length and 600 feet in width. This Notice of Location is posted on the centerline of the claim. The claim runs from the location monument on which this notice is posted 50 feet in a northeasterly direction to the Northeast end line and 1450 feet in a southwesterly direction to the Southwest end line. The claim boundaries are marked by six monuments, one at each corner and one at the center of each endline. The location monument on which this notice is posted is situated within Section 15, Township 2N, Range 11W, G&SRM, La Paz County, Arizona and is approximately 19909 feet East and 17841 feet South from the SE corner of Section 25, Township 3 North, Range 12 West, G&SRM, La Paz County, Arizona.

The undersigned claims the ground as depicted on the map that is attached to a copy of this Notice of Location filed in the office of the County Recorder, La Paz County, Arizona.

The claim has been monumented in accordance with State and Federal law. Corner, end centers and location monuments are posts, 1-1/2" x 1-1/2" x 5' projecting at least 4' above the ground.

Located, dated and posted on the ground the 6th day of September, 2015.

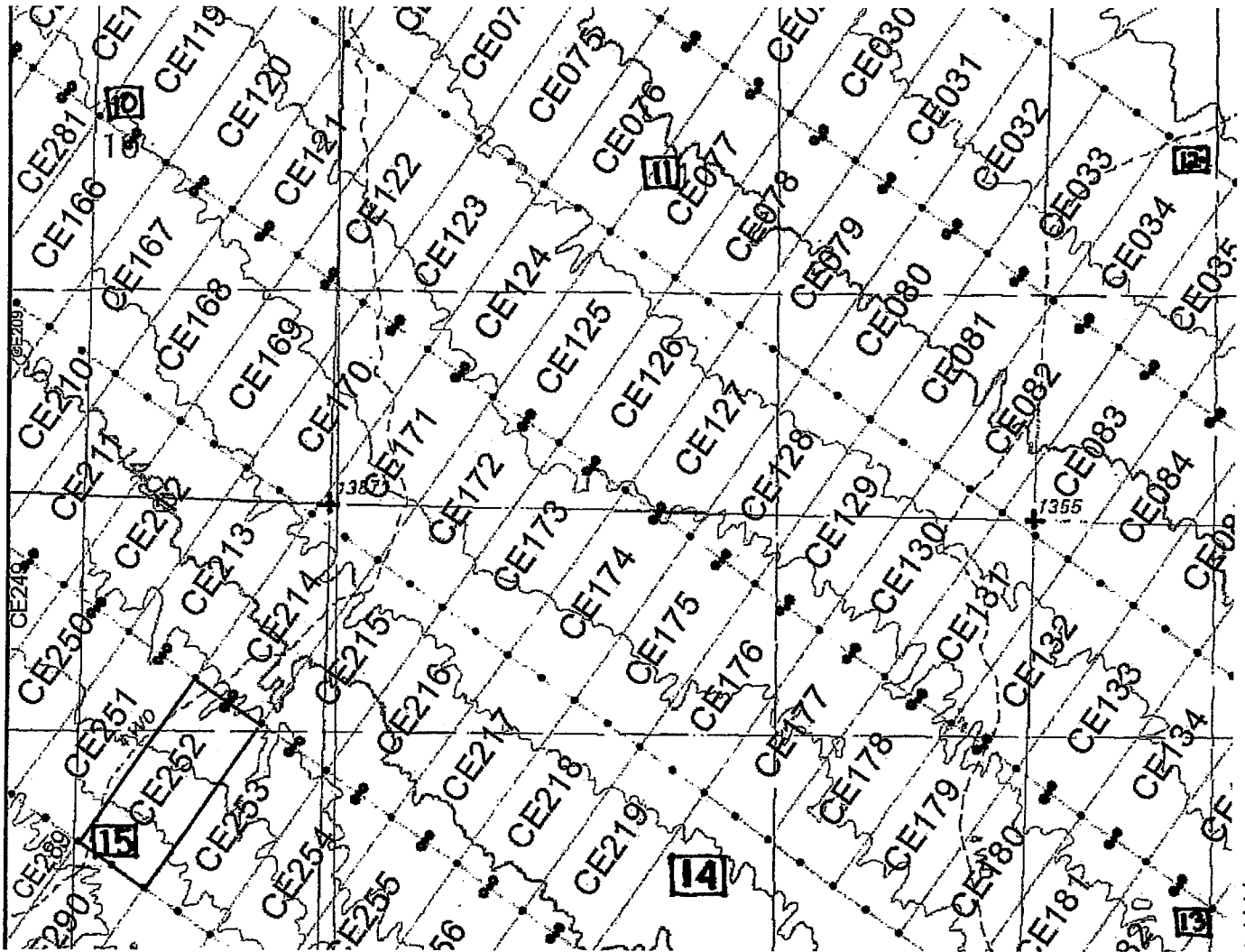
KENNECOTT EXPLORATION COMPANY



By: Erik Best, its Operating Officer

AM0434252

Lode Mining Claim Map of the CE252 Lode Claim,
attached to and made a part of the Location Notice.



The scale is generally 1" = 2000". GN ↑

The Claim is located in: Section(s) 15, T2N, R11W, G&SRM, La Paz County, Arizona.

TIE: The Location Monument of this claim is approximately 19909 feet East and 17841 feet South from the SE corner of Section 25, T3N, R12W, G&SRM, La Paz County, Arizona. The claim is 1500' long x 600' wide. The bearing for the claim block is N 35°E and S 55°E.

Monuments are 1-1/2" x 1-1/2" x 5' wood posts projecting at least four feet above the ground. Location monuments are generally set 50' inside the Northeast or Southwest endline along the center of each claim unless otherwise depicted.

AMC434252

BLM/ARIZONA
2015 OCT 1 P. 29
PHOENIX, ARIZONA

When recorded return to:
Kennecott Exploration Company
224 North 2200 West
Salt Lake City, UT 84116
Attn: Land Department

RECEIVED
BLM AVILA OFFICE
2015 OCT 21 P 2:39
PHOENIX, ARIZONA

ARIZONA NOTICE OF LOCATION
(LODE CLAIM)

NOTICE IS HEREBY GIVEN THAT KENNECOTT EXPLORATION COMPANY, whose mailing address is 224 North 2200 West, Salt Lake City, Utah 84116 by its undersigned officer, makes this location of the CE253 Lode Mining Claim, in La Paz County, Arizona.

The general course of the claim is from the Northeast to Southwest, and said claim is within the:

<u>Quarter</u>	<u>Section</u>	<u>Township</u>	<u>Range</u>
NE	15	2N	11W
SE	15	2N	11W

G&SRM, La Paz County, Arizona.


This claim is 1500 feet in length and 600 feet in width. This Notice of Location is posted on the centerline of the claim. The claim runs from the location monument on which this notice is posted 50 feet in a northeasterly direction to the Northeast end line and 1450 feet in a southwesterly direction to the Southwest end line. The claim boundaries are marked by six monuments, one at each corner and one at the center of each endline. The location monument on which this notice is posted is situated within Section 15, Township 2N, Range 11W, G&SRM, La Paz County, Arizona and is approximately 20401 feet East and 18186 feet South from the SE corner of Section 25, Township 3 North, Range 12 West, G&SRM, La Paz County, Arizona.

The undersigned claims the ground as depicted on the map that is attached to a copy of this Notice of Location filed in the office of the County Recorder, La Paz County, Arizona.

The claim has been monumented in accordance with State and Federal law. Corner, end centers and location monuments are posts, 1-1/2" x 1-1/2" x 5' projecting at least 4' above the ground.

Located, dated and posted on the ground the 4th day of September, 2015.

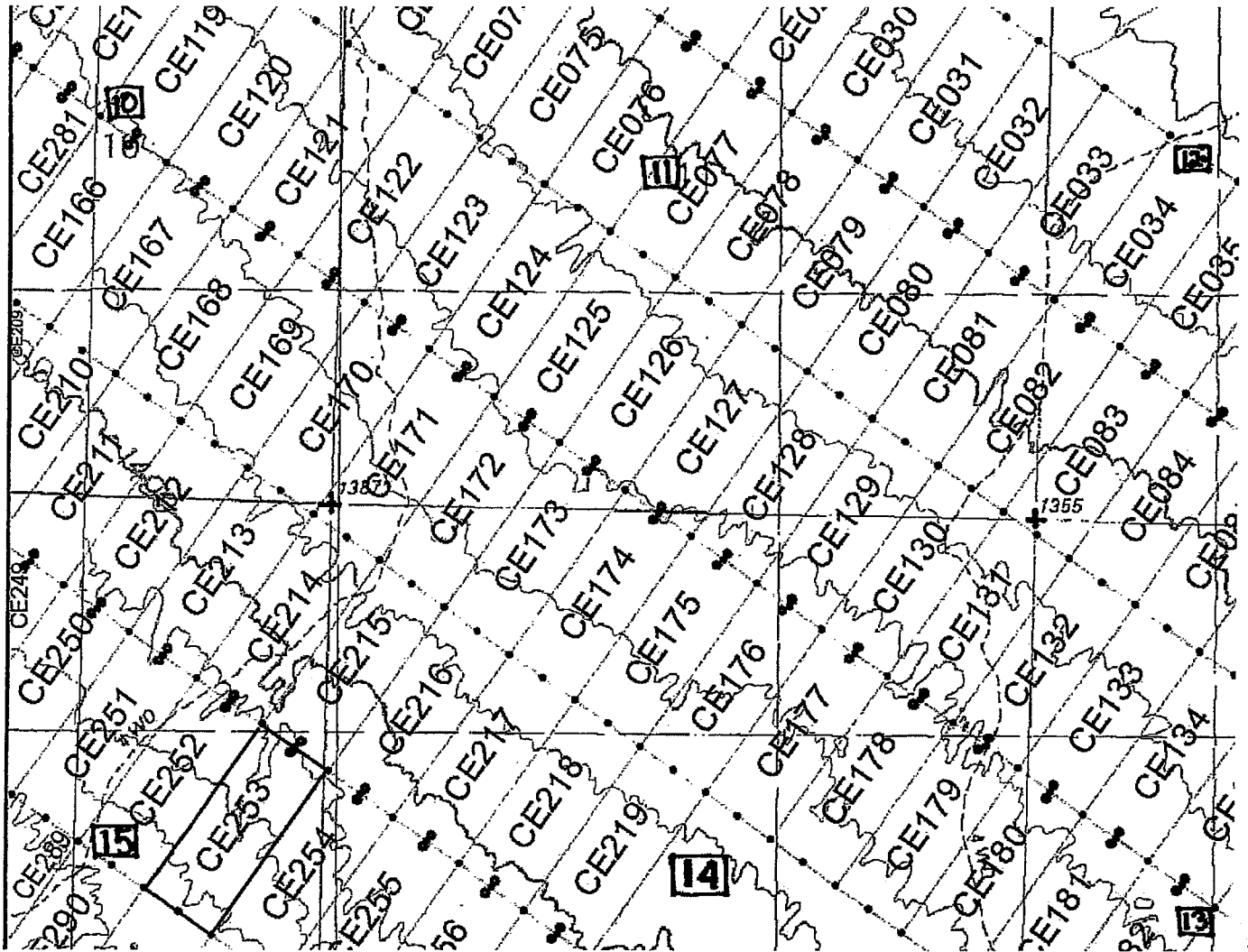
KENNECOTT EXPLORATION COMPANY



By: Erik Best, its Operating Officer

AMC 434253

Lode Mining Claim Map of the **CE253** Lode Claim,
attached to and made a part of the Location Notice.



The scale is generally 1" = 2000". GN ↑

The Claim is located in: Section(s) 15, T2N, R11W, G&SRM, La Paz County, Arizona.

TIE: The Location Monument of this claim is approximately 20401 feet East and 18186 feet South from the SE corner of Section 25, T3N, R12W, G&SRM, La Paz County, Arizona. The claim is 1500' long x 600' wide. The bearing for the claim block is N 35°E and S 55°E.

Monuments are 1-1/2" x 1-1/2" x 5' wood posts projecting at least four feet above the ground. Location monuments are generally set 50' inside the Northeast or Southwest endline along the center of each claim unless otherwise depicted.

AMC434253

BLM
PHOTOGRAPHY
2015
21
39
PHOTOGRAPHY
ARIZONA

When recorded return to:
Kennecott Exploration Company
224 North 2200 West
Salt Lake City, UT 84116
Attn: Land Department

RECORDED
BLANKET INDEXED
2015 OCT 21 P 2:39
PHOENIX, ARIZONA

ARIZONA NOTICE OF LOCATION
(LODE CLAIM)

NOTICE IS HEREBY GIVEN THAT KENNECOTT EXPLORATION COMPANY, whose mailing address is 224 North 2200 West, Salt Lake City, Utah 84116 by its undersigned officer, makes this location of the CE254 Lode Mining Claim, in La Paz County, Arizona.

The general course of the claim is from the Northeast to Southwest, and said claim is within the:

<u>Quarter</u>	<u>Section</u>	<u>Township</u>	<u>Range</u>
SW	14	2N	11W
NW	14	2N	11W
NE	15	2N	11W
SE	15	2N	11W

G&SRM, La Paz County, Arizona.


This claim is 1500 feet in length and 600 feet in width. This Notice of Location is posted on the centerline of the claim. The claim runs from the location monument on which this notice is posted 50 feet in a northeasterly direction to the Northeast end line and 1450 feet in a southwesterly direction to the Southwest end line. The claim boundaries are marked by six monuments, one at each corner and one at the center of each endline. The location monument on which this notice is posted is situated within Section 14, Township 2N, Range 11W, G&SRM, La Paz County, Arizona and is approximately 20895 feet East and 18532 feet South from the SE corner of Section 25, Township 3 North, Range 12 West, G&SRM, La Paz County, Arizona.

The undersigned claims the ground as depicted on the map that is attached to a copy of this Notice of Location filed in the office of the County Recorder, La Paz County, Arizona.

The claim has been monumented in accordance with State and Federal law. Corner, end centers and location monuments are posts, 1-1/2" x 1-1/2" x 5' projecting at least 4' above the ground.

Located, dated and posted on the ground the 5th day of September, 2015.

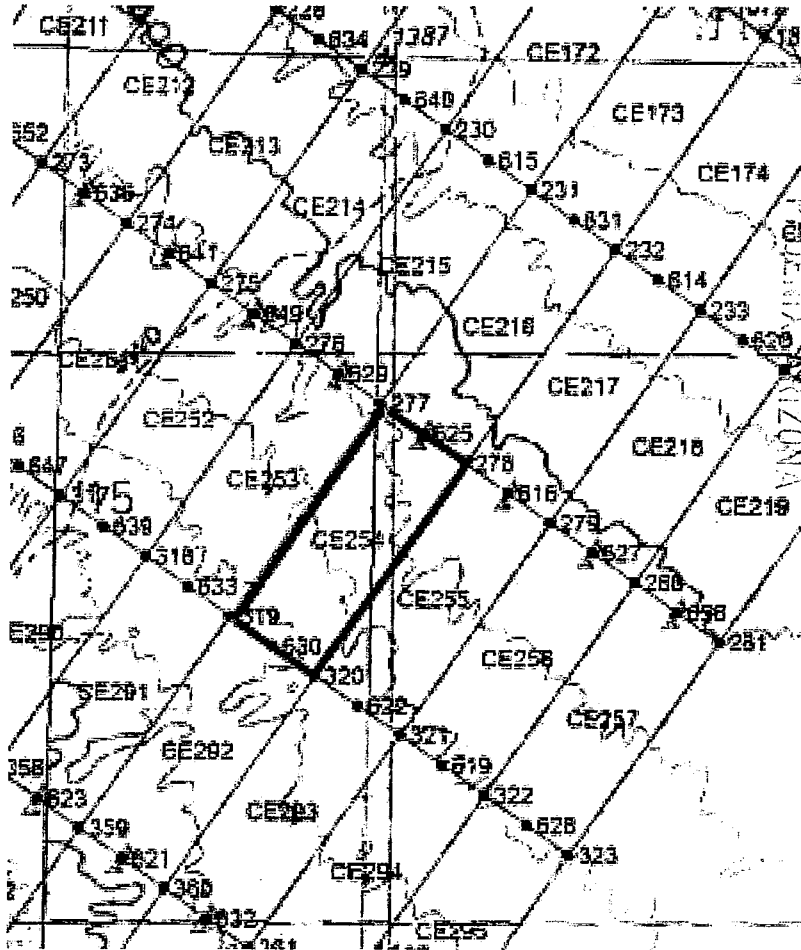
KENNECOTT EXPLORATION COMPANY



By: Erik Best, its Operating Officer

AMC434254

Lode Mining Claim Map of the **CE254** Lode Claim,
attached to and made a part of the Location Notice.



2015 OCT 21 P 2:39

BLM ARIZONA

AMC 434254

The scale is generally 1" = 2000". GN ↑

The Claim is located in: Section(s) 14, 15, T2N, R11W, G&SRM, La Paz County, Arizona.

TIE: The Location Monument of this claim is approximately 20895 feet East and 18532 feet South from the SE corner of Section 25, T3N, R12W, G&SRM, La Paz County, Arizona. The claim is 1500' long x 600' wide. The bearing for the claim block is N 35°E and S 55°E.

Monuments are 1-1/2" x 1-1/2" x 5' wood posts projecting at least four feet above the ground. Location monuments are generally set 50' inside the Northeast or Southwest endline along the center of each claim unless otherwise depicted.

When recorded return to:
Kennecott Exploration Company
224 North 2200 West
Salt Lake City, UT 84116
Attn: Land Department

BLM ALCOUNTY OFFICE
2015 OCT 21 P 2:39
PHOENIX, ARIZONA

ARIZONA NOTICE OF LOCATION
(LODE CLAIM)

NOTICE IS HEREBY GIVEN THAT KENNECOTT EXPLORATION COMPANY, whose mailing address is 224 North 2200 West, Salt Lake City, Utah 84116 by its undersigned officer, makes this location of the CE255 Lode Mining Claim, in La Paz County, Arizona.

The general course of the claim is from the Northeast to Southwest, and said claim is within the:

<u>Quarter</u>	<u>Section</u>	<u>Township</u>	<u>Range</u>
SW	14	2N	11W
NW	14	2N	11W
SE	15	2N	11W

G&SRM, La Paz County, Arizona.


This claim is 1500 feet in length and 600 feet in width. This Notice of Location is posted on the centerline of the claim. The claim runs from the location monument on which this notice is posted 50 feet in a northeasterly direction to the Northeast end line and 1450 feet in a southwesterly direction to the Southwest end line. The claim boundaries are marked by six monuments, one at each corner and one at the center of each endline. The location monument on which this notice is posted is situated within Section 14, Township 2N, Range 11W, G&SRM, La Paz County, Arizona and is approximately 21391 feet East and 18880 feet South from the SE corner of Section 25, Township 3 North, Range 12 West, G&SRM, La Paz County, Arizona.

The undersigned claims the ground as depicted on the map that is attached to a copy of this Notice of Location filed in the office of the County Recorder, La Paz County, Arizona.

The claim has been monumented in accordance with State and Federal law. Corner, end centers and location monuments are posts, 1-1/2" x 1-1/2" x 5' projecting at least 4' above the ground.

Located, dated and posted on the ground the 5th day of September, 2015.

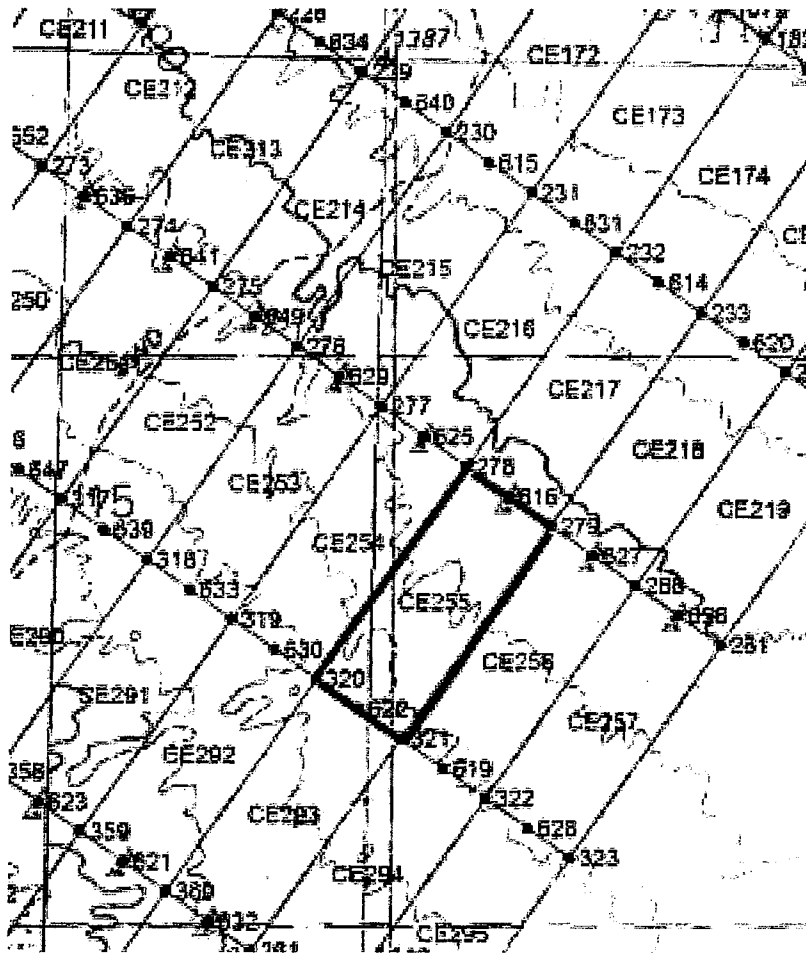
KENNECOTT EXPLORATION COMPANY



By: Erik Best, its Operating Officer

AMC 434255

Lode Mining Claim Map of the **CE255** Lode Claim,
attached to and made a part of the Location Notice.



The scale is generally 1" = 2000". GN ↑

The Claim is located in: Section(s) 14, 15, T2N, R11W, G&SRM, La Paz County, Arizona.

TIE: The Location Monument of this claim is approximately 21391 feet East and 18880 feet South from the SE corner of Section 25, T3N, R12W, G&SRM, La Paz County, Arizona. The claim is 1500' long x 600' wide. The bearing for the claim block is N 35°E and S 55°E.

Monuments are 1-1/2" x 1-1/2" x 5' wood posts projecting at least four feet above the ground. Location monuments are generally set 50' inside the Northeast or Southwest endline along the center of each claim unless otherwise depicted.

AMC434255

BLM
2015 DEC 21 P 2:39
PHOENIX, ARIZONA

When recorded return to:
Kennecott Exploration Company
224 North 2200 West
Salt Lake City, UT 84116
Attn: Land Department

REC'D
BLM AZ SRM OFFICE
2015 OCT 21 P 2:39
PHOENIX, ARIZONA

ARIZONA NOTICE OF LOCATION
(LODE CLAIM)

NOTICE IS HEREBY GIVEN THAT KENNECOTT EXPLORATION COMPANY, whose mailing address is 224 North 2200 West, Salt Lake City, Utah 84116 by its undersigned officer, makes this location of the CE256 Lode Mining Claim, in La Paz County, Arizona.

The general course of the claim is from the Northeast to Southwest, and said claim is within the:

<u>Quarter</u>	<u>Section</u>	<u>Township</u>	<u>Range</u>
SW	14	2N	11W

G&SRM, La Paz County, Arizona.


This claim is 1500 feet in length and 600 feet in width. This Notice of Location is posted on the centerline of the claim. The claim runs from the location monument on which this notice is posted 50 feet in a northeasterly direction to the Northeast end line and 1450 feet in a southwesterly direction to the Southwest end line. The claim boundaries are marked by six monuments, one at each corner and one at the center of each endline. The location monument on which this notice is posted is situated within Section 14, Township 2N, Range 11W, G&SRM, La Paz County, Arizona and is approximately 21872 feet East and 19217 feet South from the SE corner of Section 25, Township 3 North, Range 12 West, G&SRM, La Paz County, Arizona.

The undersigned claims the ground as depicted on the map that is attached to a copy of this Notice of Location filed in the office of the County Recorder, La Paz County, Arizona.

The claim has been monumented in accordance with State and Federal law. Corner, end centers and location monuments are posts, 1-1/2" x 1-1/2" x 5' projecting at least 4' above the ground.

Located, dated and posted on the ground the 5th day of September, 2015.

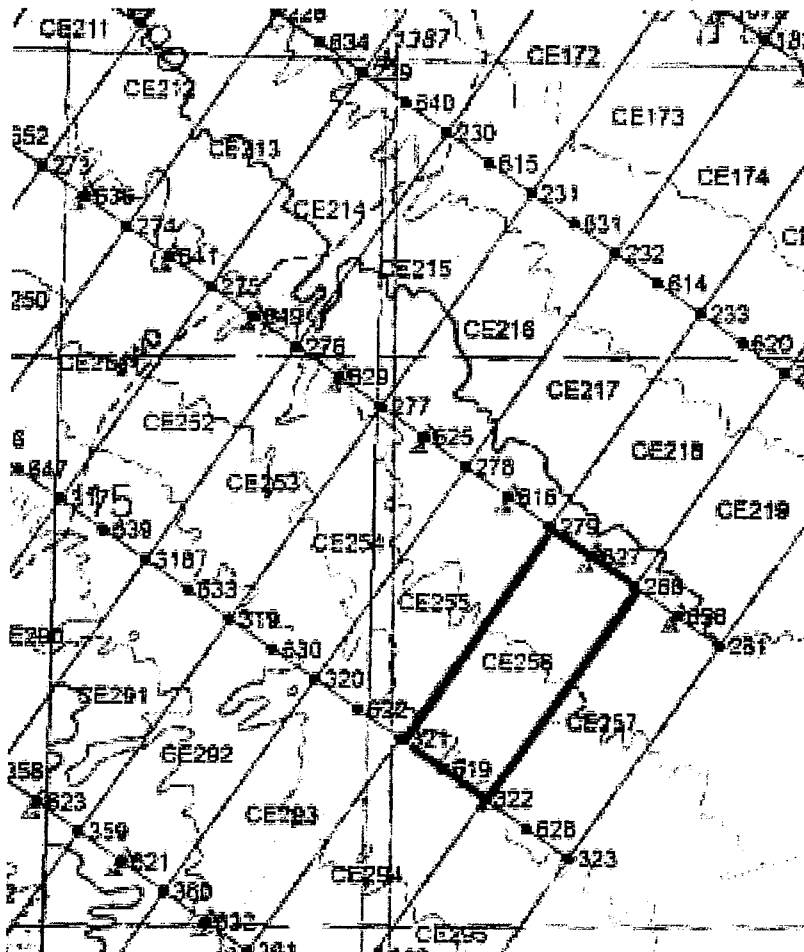
KENNECOTT EXPLORATION COMPANY



By: Erik Best, its Operating Officer

AMC434256

Lode Mining Claim Map of the **CE256** Lode Claim,
attached to and made a part of the Location Notice.



The scale is generally 1" = 2000". GN ↑

The Claim is located in: Section(s) 14, T2N, R11W, G&SRM, La Paz County, Arizona.

TIE: The Location Monument of this claim is approximately 21872 feet East and 19217 feet South from the SE corner of Section 25, T3N, R12W, G&SRM, La Paz County, Arizona. The claim is 1500' long x 600' wide. The bearing for the claim block is N 35°E and S 55°E.

Monuments are 1-1/2" x 1-1/2" x 5' wood posts projecting at least four feet above the ground. Location monuments are generally set 50' inside the Northeast or Southwest endline along the center of each claim unless otherwise depicted.

AMC434256

BLM
2015 OCT 21 P 2:23
PHOTOGRAPHY
ARIZONA

When recorded return to:
Kennecott Exploration Company
224 North 2200 West
Salt Lake City, UT 84116
Attn: Land Department

RECORDED
BLM LAZ COUNTY OFFICE
2015 OCT 21 P 2:00
PHOENIX, ARIZONA

ARIZONA NOTICE OF LOCATION
(LODE CLAIM)

NOTICE IS HEREBY GIVEN THAT KENNECOTT EXPLORATION COMPANY, whose mailing address is 224 North 2200 West, Salt Lake City, Utah 84116 by its undersigned officer, makes this location of the CE257 Lode Mining Claim, in La Paz County, Arizona.

The general course of the claim is from the Northeast to Southwest, and said claim is within the:

<u>Quarter</u>	<u>Section</u>	<u>Township</u>	<u>Range</u>
SW	14	2N	11W

G&SRM, La Paz County, Arizona.


This claim is 1500 feet in length and 600 feet in width. This Notice of Location is posted on the centerline of the claim. The claim runs from the location monument on which this notice is posted 50 feet in a northeasterly direction to the Northeast end line and 1450 feet in a southwesterly direction to the Southwest end line. The claim boundaries are marked by six monuments, one at each corner and one at the center of each endline. The location monument on which this notice is posted is situated within Section 14, Township 2N, Range 11W, G&SRM, La Paz County, Arizona and is approximately 22363 feet East and 19561 feet South from the SE corner of Section 25, Township 3 North, Range 12 West, G&SRM, La Paz County, Arizona.

The undersigned claims the ground as depicted on the map that is attached to a copy of this Notice of Location filed in the office of the County Recorder, La Paz County, Arizona.

The claim has been monumented in accordance with State and Federal law. Corner, end centers and location monuments are posts, 1-1/2" x 1-1/2" x 5' projecting at least 4' above the ground.

Located, dated and posted on the ground the 5th day of September, 2015.

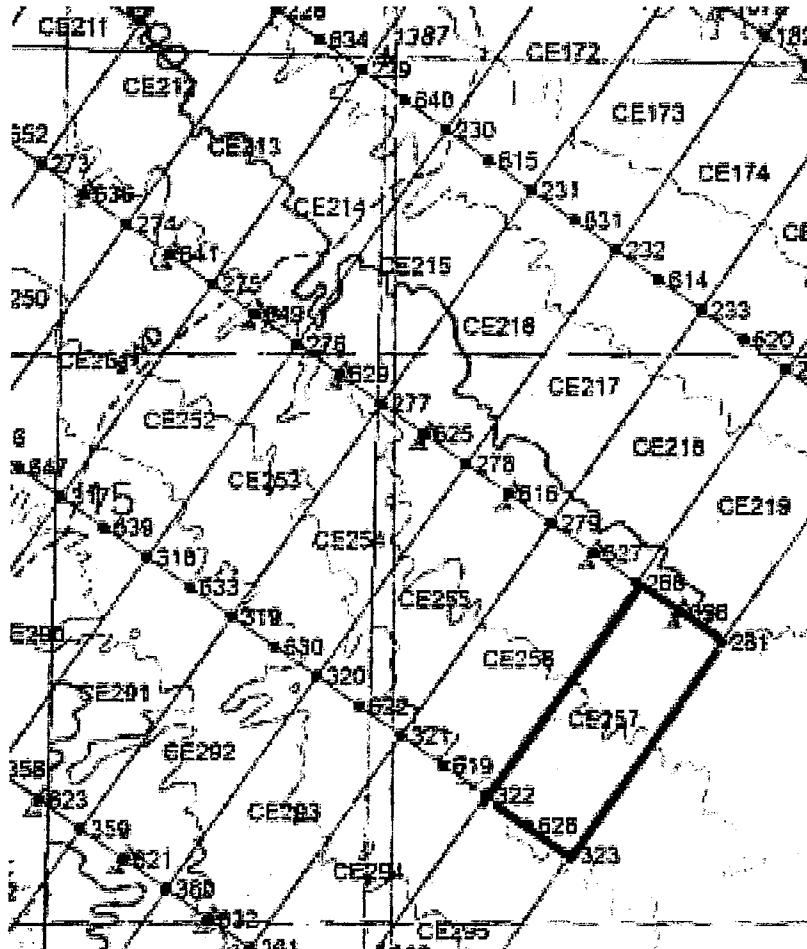
KENNECOTT EXPLORATION COMPANY



By: Erik Best, its Operating Officer

AMC 434257

Lode Mining Claim Map of the **CE257** Lode Claim,
attached to and made a part of the Location Notice.



The scale is generally 1" = 2000". GN ↑

The Claim is located in: Section(s) 14, T2N, R11W, G&SRM, La Paz County, Arizona.

TIE: The Location Monument of this claim is approximately 22363 feet East and 19561 feet South from the SE corner of Section 25, T3N, R12W, G&SRM, La Paz County, Arizona. The claim is 1500' long x 600' wide. The bearing for the claim block is N 35°E and S 55°E.

Monuments are 1-1/2" x 1-1/2" x 5' wood posts projecting at least four feet above the ground. Location monuments are generally set 50' inside the Northeast or Southwest endline along the center of each claim unless otherwise depicted.

AMC434257

PHOTOGRAPHY
2/18/00 21 FEB 2000
BLM PHOTOGRAPHY

When recorded return to:
Kennecott Exploration Company
224 North 2200 West
Salt Lake City, UT 84116
Attn: Land Department

RECORDED
BLM AZ STATE OFFICE
2015 OCT 21 P 2:40
PHOENIX, ARIZONA

ARIZONA NOTICE OF LOCATION
(LODE CLAIM)

NOTICE IS HEREBY GIVEN THAT KENNECOTT EXPLORATION COMPANY, whose mailing address is 224 North 2200 West, Salt Lake City, Utah 84116 by its undersigned officer, makes this location of the CE258 Lode Mining Claim, in La Paz County, Arizona.

The general course of the claim is from the Northeast to Southwest, and said claim is within the:

<u>Quarter</u>	<u>Section</u>	<u>Township</u>	<u>Range</u>
SE	14	2N	11W
NE	23	2N	11W

G&SRM, La Paz County, Arizona.


This claim is 1500 feet in length and 600 feet in width. This Notice of Location is posted on the centerline of the claim. The claim runs from the location monument on which this notice is posted 50 feet in a northeasterly direction to the Northeast end line and 1450 feet in a southwesterly direction to the Southwest end line. The claim boundaries are marked by six monuments, one at each corner and one at the center of each endline. The location monument on which this notice is posted is situated within Section 14, Township 2N, Range 11W, G&SRM, La Paz County, Arizona and is approximately 25309 feet East and 21626 feet South from the SE corner of Section 25, Township 3 North, Range 12 West, G&SRM, La Paz County, Arizona.

The undersigned claims the ground as depicted on the map that is attached to a copy of this Notice of Location filed in the office of the County Recorder, La Paz County, Arizona.

The claim has been monumented in accordance with State and Federal law. Corner, end centers and location monuments are posts, 1-1/2" x 1-1/2" x 5' projecting at least 4' above the ground.

Located, dated and posted on the ground the 5th day of September, 2015.

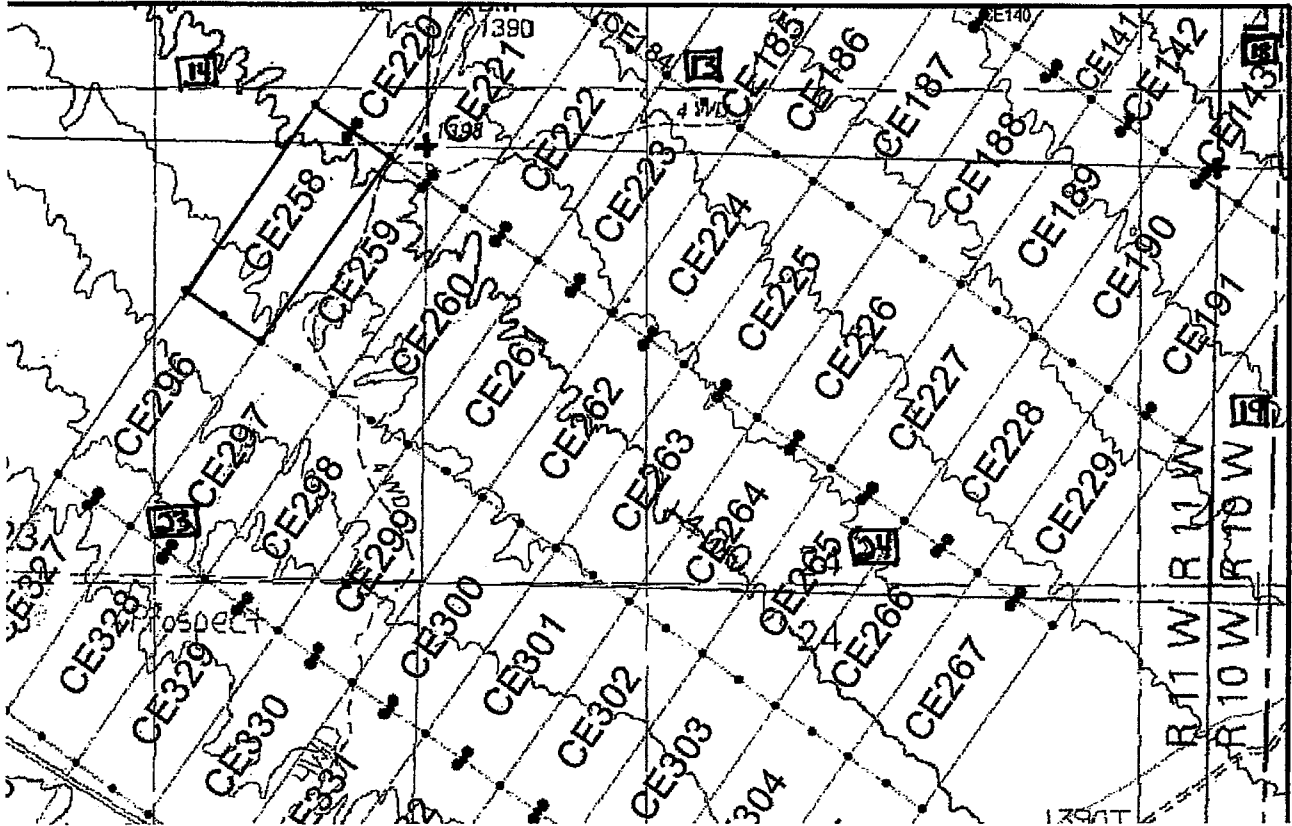
KENNECOTT EXPLORATION COMPANY



By: Erik Best, its Operating Officer

AHC434258

Lode Mining Claim Map of the **CE258** Lode Claim,
attached to and made a part of the Location Notice.



The scale is generally 1" = 2000". GN ↑

The Claim is located in: Section(s) 14, 23, T2N, R11W, G&SRM, La Paz County, Arizona.

TIE: The Location Monument of this claim is approximately 25309 feet East and 21626 feet South from the SE corner of Section 25, T3N, R12W, G&SRM, La Paz County, Arizona. The claim is 1500' long x 600' wide. The bearing for the claim block is N 35°E and S 55°E.

Monuments are 1-1/2" x 1-1/2" x 5' wood posts projecting at least four feet above the ground. Location monuments are generally set 50' inside the Northeast or Southwest endline along the center of each claim unless otherwise depicted.

BLM
 2018 OCT 21 10:40
 PHOENIX, ARIZONA

AN434258

When recorded return to:
Kennecott Exploration Company
224 North 2200 West
Salt Lake City, UT 84116
Attn: Land Department

RECEIVED
BLM LAZ STATE OFFICE
2015 OCT 21 P 2:40
PHOENIX, ARIZONA

ARIZONA NOTICE OF LOCATION
(LODE CLAIM)

NOTICE IS HEREBY GIVEN THAT KENNECOTT EXPLORATION COMPANY, whose mailing address is 224 North 2200 West, Salt Lake City, Utah 84116 by its undersigned officer, makes this location of the CE259 Lode Mining Claim, in La Paz County, Arizona.

The general course of the claim is from the Northeast to Southwest, and said claim is within the:

<u>Quarter</u>	<u>Section</u>	<u>Township</u>	<u>Range</u>
NE	23	2N	11W
NW	24	2N	11W

G&SRM, La Paz County, Arizona.

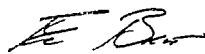
This claim is 1500 feet in length and 600 feet in width. This Notice of Location is posted on the centerline of the claim. The claim runs from the location monument on which this notice is posted 50 feet in a northeasterly direction to the Northeast end line and 1450 feet in a southwesterly direction to the Southwest end line. The claim boundaries are marked by six monuments, one at each corner and one at the center of each endline. The location monument on which this notice is posted is situated within Section 23, Township 2N, Range 11W, G&SRM, La Paz County, Arizona and is approximately 25804 feet East and 21972 feet South from the SE corner of Section 25, Township 3 North, Range 12 West, G&SRM, La Paz County, Arizona.

The undersigned claims the ground as depicted on the map that is attached to a copy of this Notice of Location filed in the office of the County Recorder, La Paz County, Arizona.

The claim has been monumented in accordance with State and Federal law. Corner, end centers and location monuments are posts, 1-1/2" x 1-1/2" x 5' projecting at least 4' above the ground.

Located, dated and posted on the ground the 5th day of September, 2015.

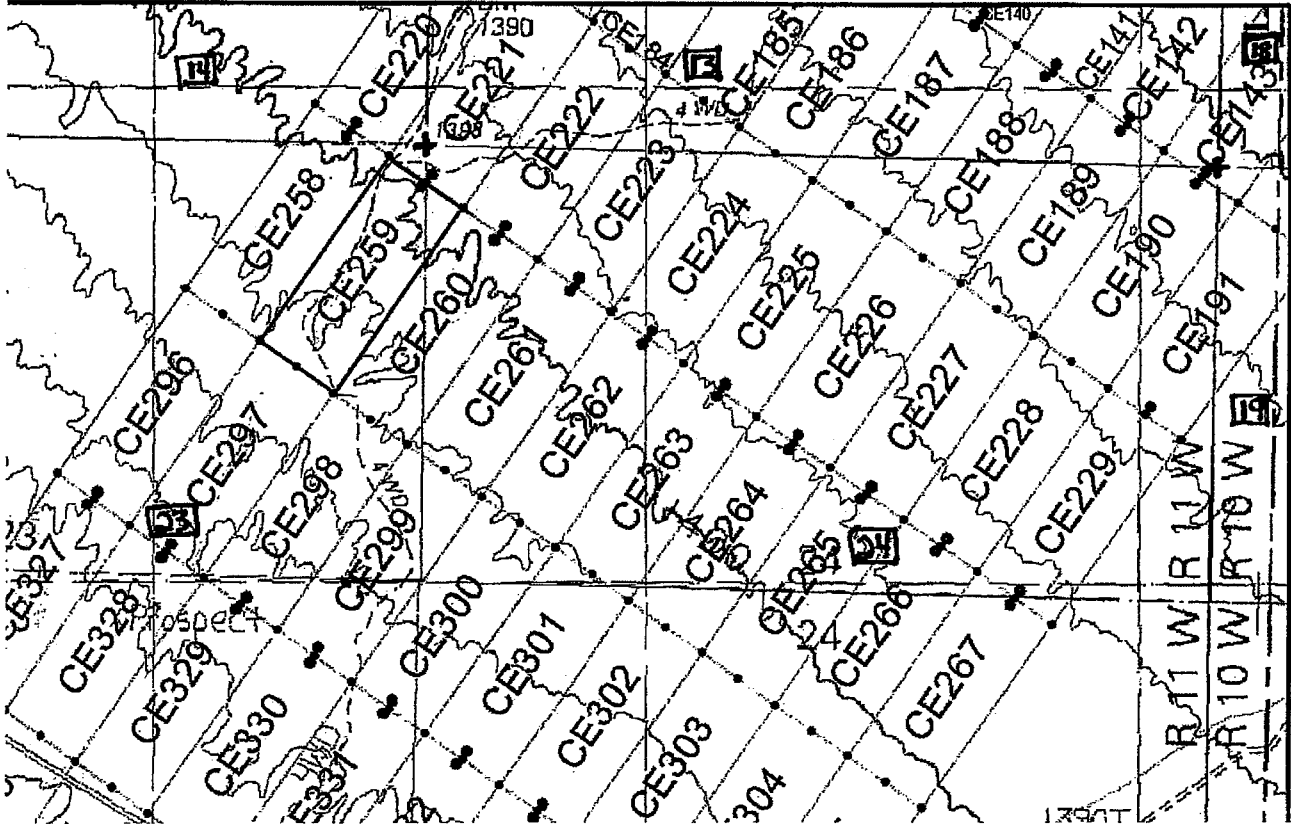
KENNECOTT EXPLORATION COMPANY



By: Erik Best, its Operating Officer

AMC434259

Lode Mining Claim Map of the **CE259** Lode Claim,
attached to and made a part of the Location Notice.



The scale is generally 1" = 2000". GN ↑

The Claim is located in: Section(s) 23, 24, T2N, R11W, G&SRM, La Paz County, Arizona.

TIE: The Location Monument of this claim is approximately 25804 feet East and 21972 feet South from the SE corner of Section 25, T3N, R12W, G&SRM, La Paz County, Arizona. The claim is 1500' long x 600' wide. The bearing for the claim block is N 35°E and S 55°E.

Monuments are 1-1/2" x 1-1/2" x 5' wood posts projecting at least four feet above the ground. Location monuments are generally set 50' inside the Northeast or Southwest endline along the center of each claim unless otherwise depicted.

BLANK REGISTERED
 2015 OCT 21 P 2:40
 PHOENIX, ARIZONA

AMC434259

When recorded return to:
Kennecott Exploration Company
224 North 2200 West
Salt Lake City, UT 84116
Attn: Land Department

RECEIVED
BLM/ARIZONA STATE OFFICE
2015 OCT 21 P 2:40
PHOENIX, ARIZONA

ARIZONA NOTICE OF LOCATION
(LODE CLAIM)

NOTICE IS HEREBY GIVEN THAT KENNECOTT EXPLORATION COMPANY, whose mailing address is 224 North 2200 West, Salt Lake City, Utah 84116 by its undersigned officer, makes this location of the CE260 Lode Mining Claim, in La Paz County, Arizona.

The general course of the claim is from the Northeast to Southwest, and said claim is within the:

<u>Quarter</u>	<u>Section</u>	<u>Township</u>	<u>Range</u>
NE	23	2N	11W
NW	24	2N	11W

G&SRM, La Paz County, Arizona.


This claim is 1500 feet in length and 600 feet in width. This Notice of Location is posted on the centerline of the claim. The claim runs from the location monument on which this notice is posted 50 feet in a northeasterly direction to the Northeast end line and 1450 feet in a southwesterly direction to the Southwest end line. The claim boundaries are marked by six monuments, one at each corner and one at the center of each endline. The location monument on which this notice is posted is situated within Section 24, Township 2N, Range 11W, G&SRM, La Paz County, Arizona and is approximately 26291 feet East and 22314 feet South from the SE corner of Section 25, Township 3 North, Range 12 West, G&SRM, La Paz County, Arizona.

The undersigned claims the ground as depicted on the map that is attached to a copy of this Notice of Location filed in the office of the County Recorder, La Paz County, Arizona.

The claim has been monumented in accordance with State and Federal law. Corner, end centers and location monuments are posts, 1-1/2" x 1-1/2" x 5' projecting at least 4' above the ground.

Located, dated and posted on the ground the 5th day of September, 2015.

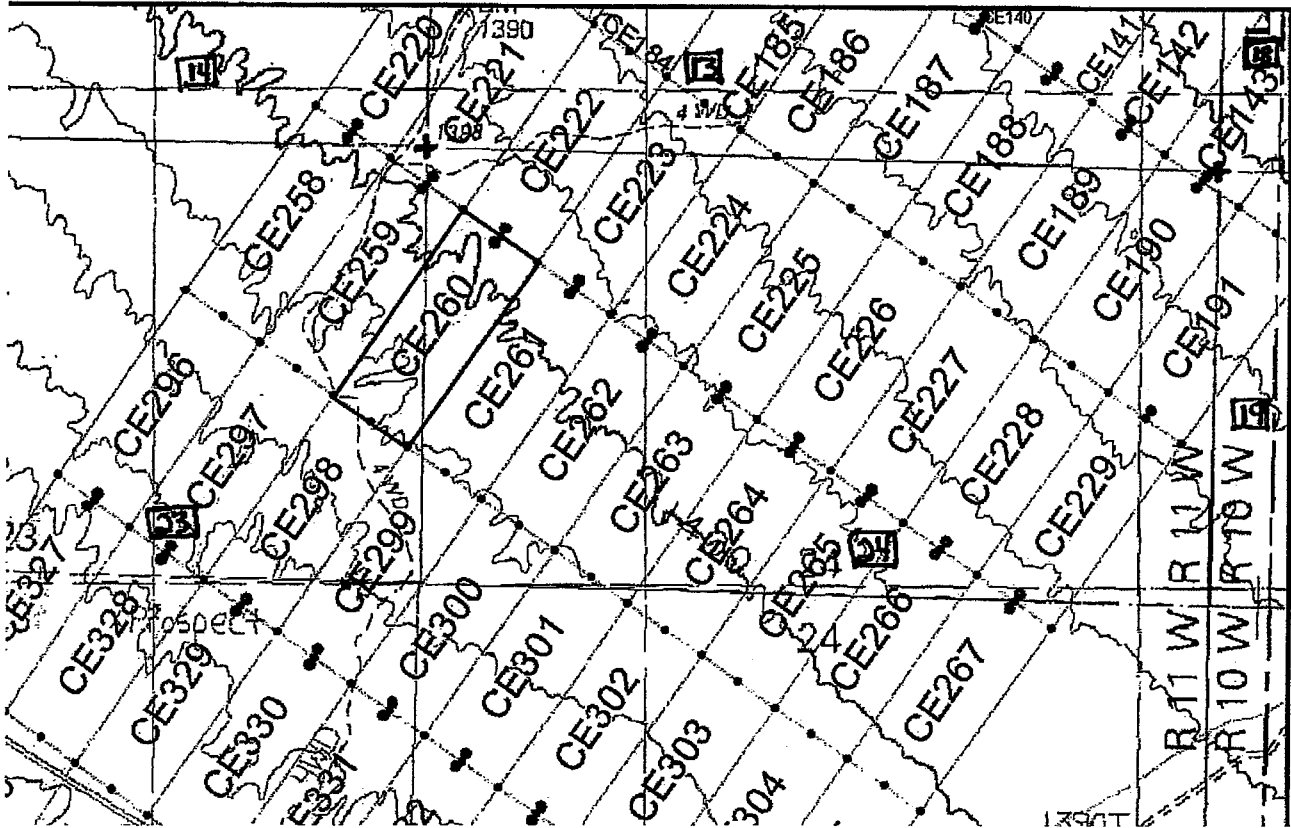
KENNECOTT EXPLORATION COMPANY



By: Erik Best, its Operating Officer

AMC434260

Lode Mining Claim Map of the **CE260** Lode Claim,
attached to and made a part of the Location Notice.



The scale is generally 1" = 2000". GN ↑

The Claim is located in: Section(s) 23, 24, T2N, R11W, G&SRM, La Paz County, Arizona.

TIE: The Location Monument of this claim is approximately 26291 feet East and 22314 feet South from the SE corner of Section 25, T3N, R12W, G&SRM, La Paz County, Arizona. The claim is 1500' long x 600' wide. The bearing for the claim block is N 35°E and S 55°E.

Monuments are 1-1/2" x 1-1/2" x 5' wood posts projecting at least four feet above the ground. Location monuments are generally set 50' inside the Northeast or Southwest endline along the center of each claim unless otherwise depicted.

2015 OCT 21 P 2:40
 PHOENIX, ARIZONA

AMC434260

When recorded return to:
Kennecott Exploration Company
224 North 2200 West
Salt Lake City, UT 84116
Attn: Land Department

RECEIVED
COUNTY RECORDER'S OFFICE
2015 OCT 21 P 2:40
PHOENIX, ARIZONA

ARIZONA NOTICE OF LOCATION
(LODE CLAIM)

NOTICE IS HEREBY GIVEN THAT KENNECOTT EXPLORATION COMPANY, whose mailing address is 224 North 2200 West, Salt Lake City, Utah 84116 by its undersigned officer, makes this location of the CE261 Lode Mining Claim, in La Paz County, Arizona.

The general course of the claim is from the Northeast to Southwest, and said claim is within the:

<u>Quarter</u>	<u>Section</u>	<u>Township</u>	<u>Range</u>
NE	23	2N	11W
NW	24	2N	11W

G&SRM, La Paz County, Arizona.


This claim is 1500 feet in length and 600 feet in width. This Notice of Location is posted on the centerline of the claim. The claim runs from the location monument on which this notice is posted 50 feet in a northeasterly direction to the Northeast end line and 1450 feet in a southwesterly direction to the Southwest end line. The claim boundaries are marked by six monuments, one at each corner and one at the center of each endline. The location monument on which this notice is posted is situated within Section 24, Township 2N, Range 11W, G&SRM, La Paz County, Arizona and is approximately 26785 feet East and 22660 feet South from the SE corner of Section 25, Township 3 North, Range 12 West, G&SRM, La Paz County, Arizona.

The undersigned claims the ground as depicted on the map that is attached to a copy of this Notice of Location filed in the office of the County Recorder, La Paz County, Arizona.

The claim has been monumented in accordance with State and Federal law. Corner, end centers and location monuments are posts, 1-1/2" x 1-1/2" x 5' projecting at least 4' above the ground.

Located, dated and posted on the ground the 5th day of September, 2015.

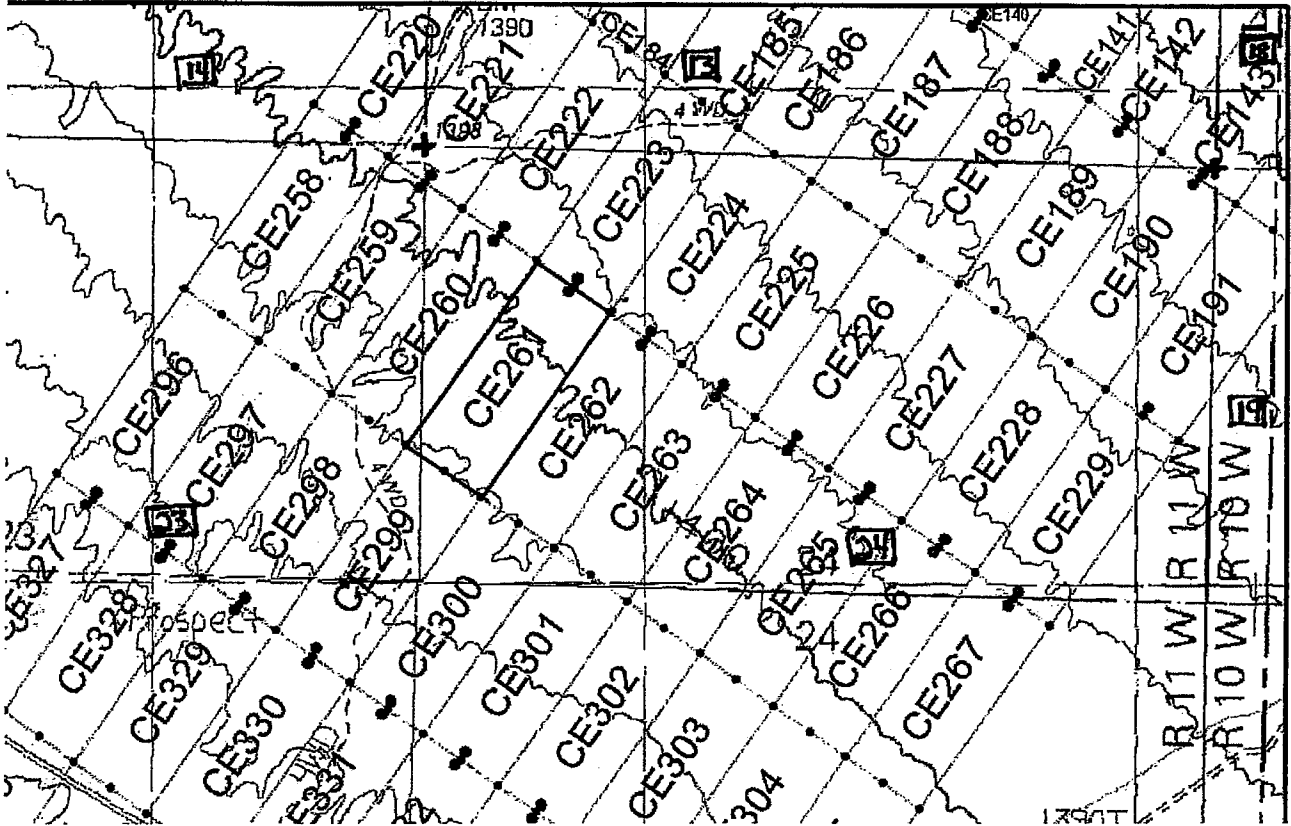
KENNECOTT EXPLORATION COMPANY



By: Erik Best, its Operating Officer

AMC4342611

Lode Mining Claim Map of the **CE261** Lode Claim,
attached to and made a part of the Location Notice.



The scale is generally 1" = 2000". GN ↑

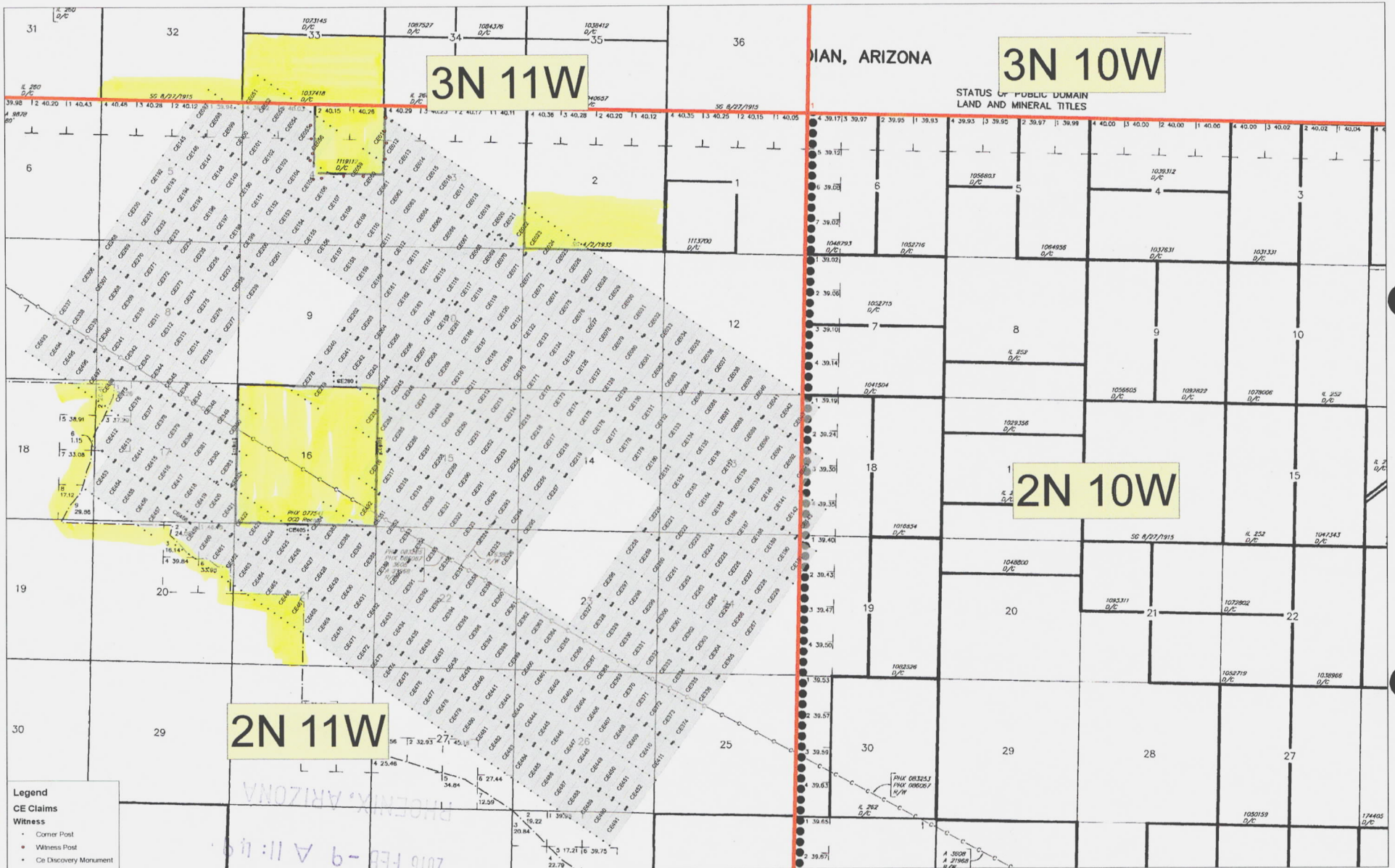
The Claim is located in: Section(s) 23, 24, T2N, R11W, G&SRM, La Paz County, Arizona.

TIE: The Location Monument of this claim is approximately 26785 feet East and 22660 feet South from the SE corner of Section 25, T3N, R12W, G&SRM, La Paz County, Arizona. The claim is 1500' long x 600' wide. The bearing for the claim block is N 35°E and S 55°E.

Monuments are 1-1/2" x 1-1/2" x 5' wood posts projecting at least four feet above the ground. Location monuments are generally set 50' inside the Northeast or Southwest endline along the center of each claim unless otherwise depicted.

2015 OCT 21 P 2:40
 PHOENIX, ARIZONA
 311 N AVENUE
 2015 OCT 21 P 2:40

AMC4342611



Map Scale: 1:20,000
1 inch = 1,667 feet

Kennecott Exploration Company
224 North 2200 West
Salt Lake City UT 84116

CE Lode Mining Claims
CE011 et al
T2N R11 W,G&SRM,
La Paz County AZ
Located Sept 3-Sep 7, 2015

THE location Monument of each claim is tied to the SE corner of Section 25, T3N, R11W, G&SRM, La Paz County, Arizona.

Monuments are 1-1/2" x 1-1/2" x 5' Wood Posts Projecting at least four feet above the ground. Location monuments are set 5' outside the N30°E and S 50°E endline along the center of each claim unless otherwise depicted

Amc 434094

TOWNSHIP 2 NORTH RANGE 11 WEST OF THE GILA AND SALT RIVER MERIDIAN, ARIZONA

LA PAZ COUNTY
RMA FIELD OFFICE



STATUS OF PUBLIC DOMAIN
LAND AND MINERAL TITLES

INDEX TO SEGREGATED TRACTS				
REDEMPTION TRACT NO	ORIGINAL SURVEY			SUBDIVISION
	T	R	SEC	

FOR ORDERS AFFECTING DISPOSAL OR USE OF
UNDEVELOPED LANDS WITHIN RMA FOR CLASSIFICATION,
MINERALS, WATER AND/OR OTHER PUBLIC PURPOSES,
REFER TO INDEX OF MISCELLANEOUS DOCUMENTS.


Croazing Dist No 2
MDS 351 SW

AZA 25865 B/W Transmission Line 65"
See G. Lets J-3

RECEIVED
 BLM AZ STATE OFFICE
 PHOENIX, ARIZONA
 2016 FEB - 9 A 11: 49

CURRENT TO	DSB	T	2 N
7-8-2009	IPV		
		R	11 W

- Legend**
- CE Claims
 - Witness
 - Corner Post
 - Witness Post
 - Ce Discovery Monument



WARNING STATEMENT
This plot is the Bureau's Record of Title, and should be used only as a graphic display of the inventory survey data. Resurveyed corners do not reflect the positions which may have been affected by lateral movements of trees or other bodies of water. Refer to the original survey for official survey information.

Map Scale: 1:23,730
1 inch = 1,977 feet

Kenecott Exploration Company
224 North 2200 West
Salt Lake City UT 84116

CE Lode Mining Claims
CE011 et al
T2N R11 W,G&SRM,
La Paz County AZ
Located Sept 3-Sep 7, 2015

THE location Monument of each claim is tied to the SE corner of Section 25, T2N, R11W, G&SRM, La Paz County, Arizona.

Monuments are 1-1/2' x 1-1/2' x 5' Wood Posts Projecting at least four feet above the ground. Location monuments are set 50' inside the N35°E and S55°E endline along the center of each claim unless otherwise depicted.

Amc 434004

For convenience this Supplemental M&B description for CE011 was added:
 Starting at the NW Corner of Section 3, go 384' at a bearing of 11° SE to the
 point of beginning at the NW Corner of CE011; thence 600' at a bearing of
 35°SE to the NE Corner; thence 1500' at a bearing of 55°SW to the SE
 Corner; thence 600' at a bearing of 35°NW to the SW Corner; thence 1500'
 at a bearing of 55°NE to the NW corner and point of beginning. This is an
 approximate M&B but is not meant as an official survey.

3N 11W

1037418
D/C

IL 260
D/C

1035470
D/C

The NW corner of CE011
is at a bearing of N11°W
and distance of 384 ft from
the NW corner of Section 3.

The NE corner of CE011
is at a bearing of N39°W
and distance of 905 ft from
the NW corner of Section 3.

The SW corner of CE011
is at a bearing of N26°E
and distance of 1788 ft from
the NW corner of Section 3.

The SE corner of CE011
is at a bearing of N9°E
and distance of 1965 ft from
the NW corner of Section 3.

1119112
D/C

2N 11W

Legend

- ★ NW Corner 3

CE Claims

Witness

- Corner Post
- Witness Post
- Co-Discovery Monument

Map Scale: 1:4,000
1 inch = 333 feet

Kennecott Exploration Company
224 North 2200 West
Salt Lake City UT 84116

CE Lode Mining Claims
CE011 et al
T2N R11 W,G&SRM,
La Paz County AZ
Located Sept 3-Sep 7, 2015

TIE: The location Monument of each claim
is tied to the SE corner of Section 25,
T3N, R12W, G&SRM,
La Paz County, Arizona

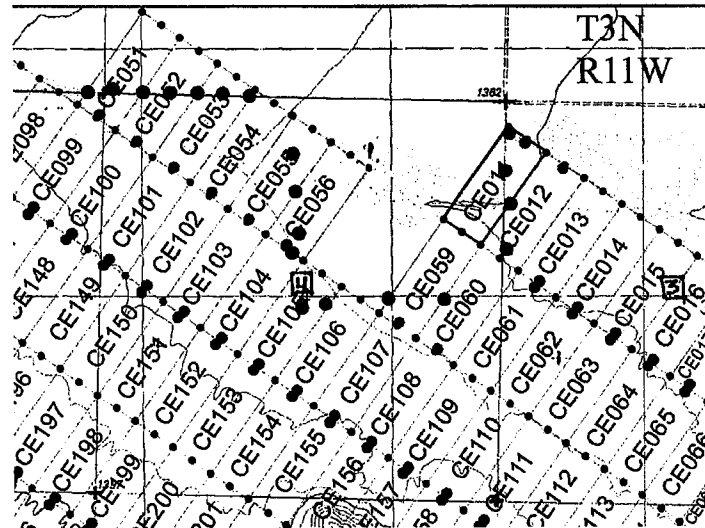
Monuments are 1-1/2" x 1-1/2" x 5" Wood Posts
Projecting at least four feet above the ground.
Location monuments are set 50' inside the
N35°E and S55°E endline along the
center of each claim unless otherwise
depicted

Handwritten: Rm 43404

Lode Mining Claim Map of the CE011 Lode Claim,
attached to and made a part of the Location Notice.

For convenience this Supplemental M&B description for CE011 was added:

Starting at the NW Corner of Section 3, go 384' at a bearing of 11° SE to the point of beginning at the NW Corner of CE011; thence 600' at a bearing of 35°SE to the NE Corner; thence 1500' at a bearing of 55°SW to the SE Corner; thence 600' at a bearing of 35°NW to the SW Corner; thence 1500' at a bearing of 55°NE to the NW corner and point of beginning. This is an approximate M&B but is not meant as an official survey.



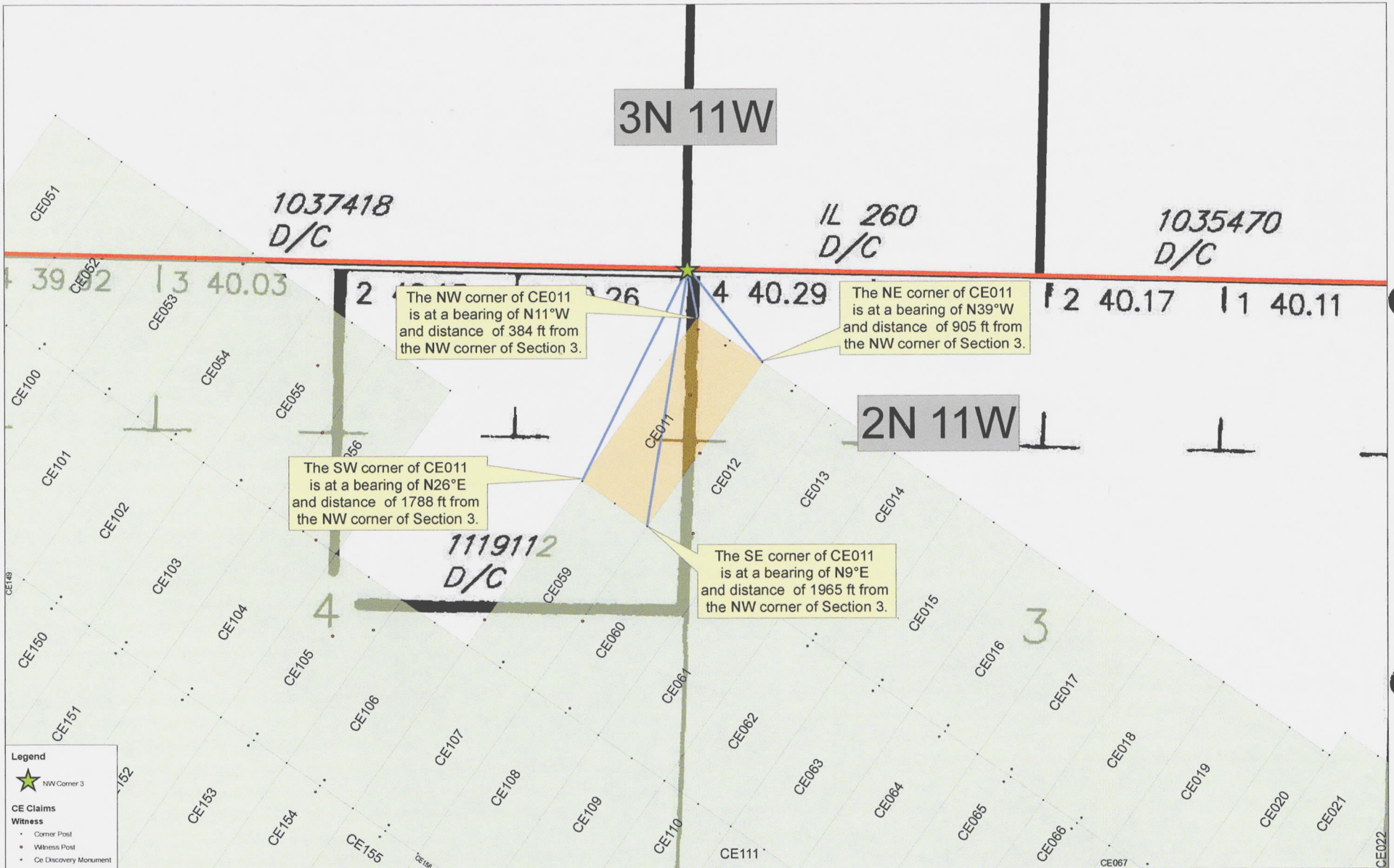
The scale is generally 1" = 2000". GN ↑

The Claim is located in: Section(s) 3,4, T2N, R11W, G&SRM, La Paz County, Arizona.

TIE: The Location Monument of this claim is approximately 15142 feet East and 7305 feet South from the SE corner of Section 25, T3N, R12W, G&SRM, La Paz County, Arizona. **WITNESS POSTS FOR SE CORNER IS 671' NE, THE SW CORNER IS 1430' NE, AND THE SOUTH END CENTER IS 988' NE.** The claim is 1500' long x 600' wide. The bearing for the claim block is N 35°E and S 55°E.

Monuments are 1-1/2" x 1-1/2" x 5' wood posts projecting at least four feet above the ground. Location monuments are generally set 50' inside the Northeast or Southwest endline along the center of each claim unless otherwise depicted.

Amc 434044



Map Scale: 1:4,000
1 inch = 333 feet

Kennecott Exploration Company
224 North 2200 West
Salt Lake City UT 84116

CE Lode Mining Claims
CE011 et al
T2N R11 W,G&SRM,
La Paz County AZ
Located Sept 3-Sep 7, 2015

TIE: The location Monument of each claim is tied to the SE corner of Section 25, T3N, R12W, G&SRM, La Paz County, Arizona.

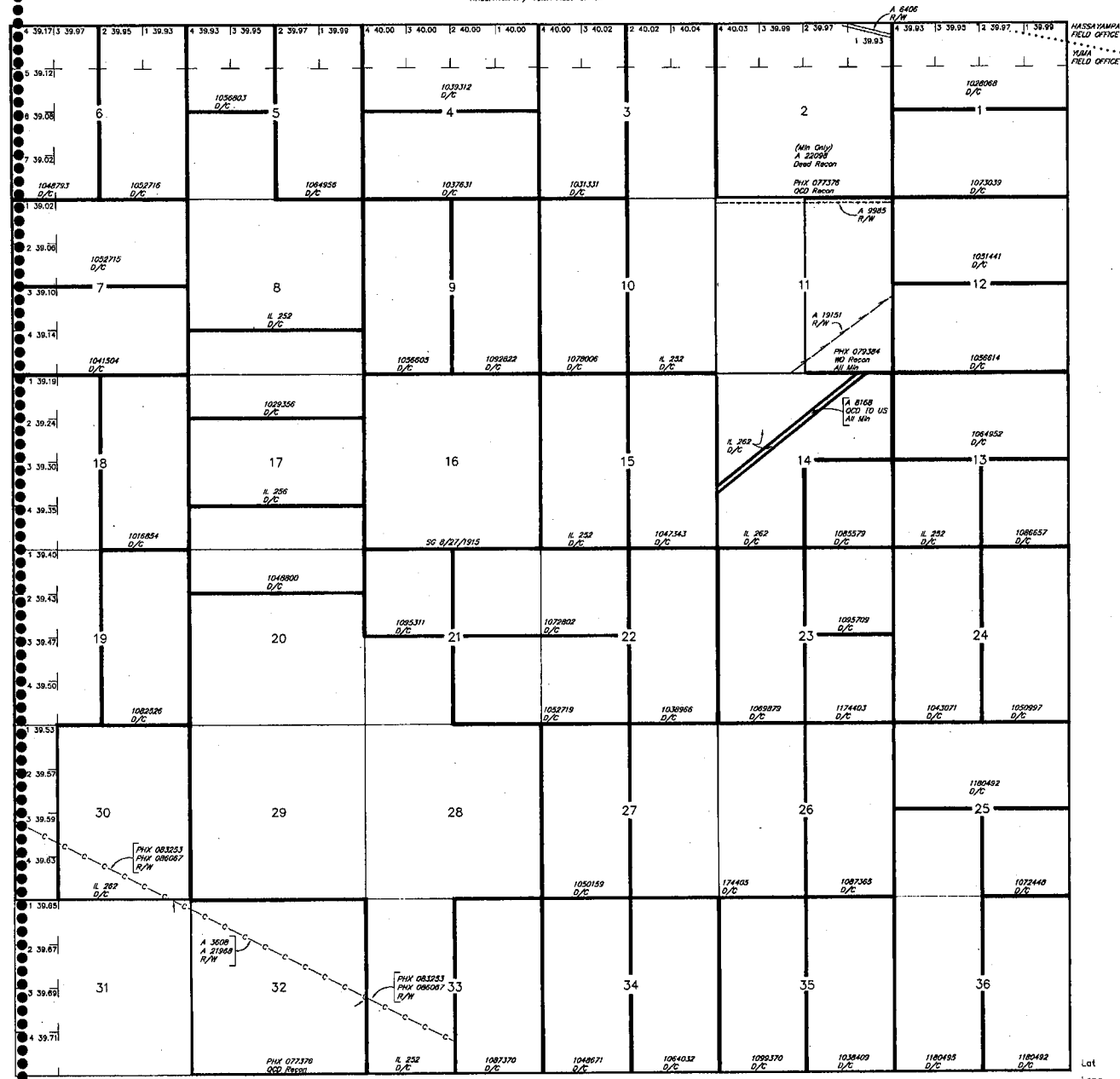
Monuments are 1-1/2" x 1-1/2" x 5' Wood Posts Projecting at least four feet above the ground. Location monuments are set 5' inside the N35°E and S 55°E endline along the center of each claim unless otherwise depicted.

Amc 434024

TOWNSHIP 2 NORTH RANGE 10 WEST OF THE GILA AND SALT RIVER MERIDIAN, ARIZONA

LA PAZ / MARICOPA COUNTY
HASSAYAMPA / YUMA FIELD OFFICE

STATUS OF PUBLIC DOMAIN
LAND AND MINERAL TITLES
AND ACQUIRED LANDS



RESURVEY		ORIGINAL SURVEY	
TRACT NO	T	R	SEC

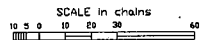
FOR ORDERS AFFECTING DISPOSAL OR USE OF UNIDENTIFIED LANDS WITHDRAWN FOR CLASSIFICATION, MINERALS, WATER AND/OR OTHER PUBLIC PURPOSES, REFER TO INDEX OF MISCELLANEOUS DOCUMENTS.

Grazing Dist No 2

A 22075 R/W Central Arizona Project
Sec 11: S/E1/4NE1/4, S1/2SW1/4, SE1/4

Lat 33°27'46"N
Long 113°14'23"W

LA PAZ 012 MARICOPA 013



WARNING STATEMENT
This plot is the Bureau's Record of Title, and should be used only as a graphic display of the township survey data. Recorders herein do not reflect title changes which may have been effected by record movements of files or other bodies of water, from the cadastral surveys for official survey information.

CURRENT TO	DSB	GSR Mer
5-22-2009	PV	T 2 N R 10 W

MICHELLE BARNDT
8012043888
KENNECOTT EXPLORATION COMPANY
224 NORTH 2200 WEST
SALT LAKE CITY UT 84116


10 LBS

1 OF 1

DWT: 12,9,5

SHIP TO:

BUREAU OF LAND MANGEMENT
801-204-3870
ARIZONA STATE OFFICE
ONE NORTH CENTRAL AVENUE, SUITE 800
PHOENIX AZ 85004-4427



AZ 850 9-10



UPS GROUND

TRACKING #: 1Z A2E 548 42 9566 5802



BILLING: P/P
SIGNATURE REQUIRED

Reference#1: Donna - Ship to BLM Arizona

UIS 17.6.02. WNTINVS0 69 04 10 2015



PHOENIX ARIZONA
RECEIVED
BLM AZ STATE OFFICE
2015 OCT 21 P 1:13

Rio7

Kennecott Exploration Company
224 North 2200 West
Salt Lake City, Utah 84116
USA

ARIZONA STATE OFFICE
1 N CENTRAL AVE
STE 800
PHOENIX AZ 85004-4414

P: PURPLE S: ORANGE I: 44D
0903 - 4000

1ZA2E548429566 5802
DJX6FUY
US 8501 RZPH0113
HIP 15.3.3
OCT 21 05:57:56 2015
OKILEB10

Bureau of Land Management
Arizona State Office
One North Central Avenue, Suite 800
Phoenix, AZ 85004-2203

Input Parameters for Geographic Report with Land

System Id = CR

Admin State = AZ

Geo State =

Casetype Begins With

Case Disp Txt = AUTHORIZED, CANCELLED, CLOSED, EXPIRED, PENDING, REJECTED, RELINQUISHED, VOID, WITHDRAWN

Mer Twp Rng =

Section =

Mtrs = 14 0020N 0110W 002, 14 0020N 0110W 003, 14 0020N 0110W 004, 14 0020N 0110W 005, 14 0020N 0110W 007, 14 0020N 0110W 008, 14 0020N 0110W 009, 14 0020N 0110W 010, 14 0020N 0110W 011, 14 0020N 0110W 012, 14 0020N 0110W 013, 14 0020N 0110W 014, 14 0020N 0110W 015, 14 0020N 0110W 016, 14 0020N 0110W 017, 14 0020N 0110W 018, 14 0020N 0110W 020, 14 0020N 0110W 021, 14 0020N 0110W 022, 14 0020N 0110W 023, 14 0020N 0110W 024, 14 0020N 0110W 025, 14 0020N 0110W 026, 14 0020N 0110W 027, 14 0020N 0110W 028, 14 0020N 0110W 035, 14 0020N 0110W

Commodity =

Commodity Txt =

Pending Org =

Pend Org Decode =

Total Rows Returned: 140

UNITED STATES DEPARTMENT OF INTERIOR
 BUREAU OF LAND MANAGEMENT
 GEOGRAPHIC REPORT WITH LAND
 Sorted by Serial Number

Adm State: AZ

Serial Number: AZA 003608
 Total Case Acres: 44.610

<u>Casetype</u>	<u>Case Disp</u>	14	0020N	0110W	<u>Sect</u>	<u>Sur Typ</u>	<u>Sur Num</u>	<u>Suff</u>	<u>Subdivision</u>	<u>Act Pend</u>
288100	AUTHORIZED				007	ALIQ			SENW,SWNE,N2SE;	
						LOTS			1,2;	
					008	ALIQ			SWSE,S2SW,NWSW;	
					015	ALIQ			SWSW;	
					016	ALIQ			SE,NESW,S2NW;	
					017	ALIQ			E2NE,NWNE,NENW;	
					022	ALIQ			S2NE,NWNE,N2NW;	
					023	ALIQ			S2SE,E2SW,NWSW,SWNW;	
					025	ALIQ			NESE,S2NE,E2NW,NWNW;	
					026	ALIQ			NENE;	

Serial Number: AZA 006388
 Total Case Acres: 1.233

<u>Casetype</u>	<u>Case Disp</u>	14	0020N	0110W	<u>Sect</u>	<u>Sur Typ</u>	<u>Sur Num</u>	<u>Suff</u>	<u>Subdivision</u>	<u>Act Pend</u>
288100	AUTHORIZED				015	ALIQ			SESE;	
					022	ALIQ			NENE,W2NE;	

Serial Number: AZA 015146
 Total Case Acres: 4,475.040

<u>Casetype</u>	<u>Case Disp</u>	14	0020N	0110W	<u>Sect</u>	<u>Sur Typ</u>	<u>Sur Num</u>	<u>Suff</u>	<u>Subdivision</u>	<u>Act Pend</u>
311111	CLOSED				018	ALIQ			E2W2,E2;	
						LOTS			1-4;	
					020	ALIQ			ALL;	
					026	ALIQ			ALL;	

Serial Number: AZA 015707
 Total Case Acres: 1,920.000

<u>Casetype</u>	<u>Case Disp</u>	14	0020N	0110W	<u>Sect</u>	<u>Sur Typ</u>	<u>Sur Num</u>	<u>Suff</u>	<u>Subdivision</u>	<u>Act Pend</u>
311111	CLOSED				017	ALIQ			ALL;	

UNITED STATES DEPARTMENT OF INTERIOR
 BUREAU OF LAND MANAGEMENT
 GEOGRAPHIC REPORT WITH LAND
 Sorted by Serial Number

Adm State: AZ

Serial Number: AZA 016318
 Total Case Acres: 5,745.560

<u>Casetype</u>	<u>Case Disp</u>	14	0020N	0110W	<u>Sect</u>	<u>Sur Typ</u>	<u>Sur Num</u>	<u>Suff</u>	<u>Subdivision</u>	<u>Act Pend</u>
311111	CLOSED				011	ALIQ			ALL;	
					023	ALIQ			S2;	
					027	ALIQ			ALL;	
					028	ALIQ			ALL;	
					035	ALIQ			ALL;	

Serial Number: AZA 018148
 Total Case Acres: 5,745.560

<u>Casetype</u>	<u>Case Disp</u>	14	0020N	0110W	<u>Sect</u>	<u>Sur Typ</u>	<u>Sur Num</u>	<u>Suff</u>	<u>Subdivision</u>	<u>Act Pend</u>
311211	CLOSED				003	ALIQ			S2N2,S2;	
						LOTS			1-4;	
					011	ALIQ			ALL;	
					023	ALIQ			ALL;	
					027	ALIQ			ALL;	
					028	ALIQ			ALL;	
					035	ALIQ			ALL;	

Serial Number: AZA 021968
 Total Case Acres: 300.000

<u>Casetype</u>	<u>Case Disp</u>	14	0020N	0110W	<u>Sect</u>	<u>Sur Typ</u>	<u>Sur Num</u>	<u>Suff</u>	<u>Subdivision</u>	<u>Act Pend</u>
288100	AUTHORIZED				007	ALIQ			SWNE,E2NW,N2SE;	
						LOTS			2;	
					008	ALIQ			SW;	
					015	ALIQ			SW;	
					016	ALIQ			S2NW,S2;	
					017	ALIQ			NE;	
					022	ALIQ			N2;	
					023	ALIQ			S2NW,S2;	
					025	ALIQ			N2;	
						MNR			NENESE;	
					026	MNR			NENENE;	

UNITED STATES DEPARTMENT OF INTERIOR
 BUREAU OF LAND MANAGEMENT
 GEOGRAPHIC REPORT WITH LAND
 Sorted by Serial Number

Adm State: AZ

Serial Number: AZA 02196801
 Total Case Acres: 26.700

<u>Casetype</u>	<u>Case Disp</u>	14	0020N	0110W	<u>Sect</u>	<u>Sur Typ</u>	<u>Sur Num</u>	<u>Suff</u>	<u>Subdivision</u>	<u>Act Pend</u>
280004	CLOSED				007	FF		1	M&B;	
					008	FF		1	M&B;	
					015	FF		1	M&B;	
					016	FF		1	M&B;	
					017	FF		1	M&B;	
					022	FF		1	M&B;	
					023	FF		1	M&B;	
					025	FF		1	M&B;	
					026	FF		1	M&B;	

Serial Number: AZA 02196803
 Total Case Acres: 3.616

<u>Casetype</u>	<u>Case Disp</u>	14	0020N	0110W	<u>Sect</u>	<u>Sur Typ</u>	<u>Sur Num</u>	<u>Suff</u>	<u>Subdivision</u>	<u>Act Pend</u>
280004	CLOSED				015	FF			M&B;	
					016	FF			M&B;	
					023	FF			M&B;	

Serial Number: AZA 023013
 Total Case Acres: 110.200

<u>Casetype</u>	<u>Case Disp</u>	14	0020N	0110W	<u>Sect</u>	<u>Sur Typ</u>	<u>Sur Num</u>	<u>Suff</u>	<u>Subdivision</u>	<u>Act Pend</u>
361113	CLOSED				008	FF		1	SWSW (HAUL ROAD);	
					016	FF		1	SW (HAUL ROAD);	
					017	FF		1	W2NW (HAUL ROAD);	
						MNR		1	S2NWSW,N2SWSW;	
					018	FF		1	NENESE,SESENE (HAUL RD);	
						MNR		1	S2NESE,N2SESE;	
					020	FF		1	SENE (HAUL ROAD);	
						MNR		1	E2NENE,N2NESENE;	
					021	FF		1	NW (HAUL ROAD);	

UNITED STATES DEPARTMENT OF INTERIOR
 BUREAU OF LAND MANAGEMENT
 GEOGRAPHIC REPORT WITH LAND
 Sorted by Serial Number

Adm State: AZ

Serial Number: AZA 023095
 Total Case Acres: 300.000

<u>Casetype</u>	<u>Case Disp</u>	14	0020N	0110W	<u>Sect</u>	<u>Sur Typ</u>	<u>Sur Num</u>	<u>Suff</u>	<u>Subdivision</u>	<u>Act Pend</u>
288100	CLOSED				007	FF		1	M&B;	
					008	FF		1	M&B;	
					015	FF		1	M&B;	
					016	FF		1	M&B;	
					017	FF		1	M&B;	
					022	FF		1	M&B;	
					023	FF		1	M&B;	
					025	FF		1	M&B;	
					026	FF		1	M&B;	

Serial Number: AZA 025051
 Total Case Acres: 1.000

<u>Casetype</u>	<u>Case Disp</u>	14	0020N	0110W	<u>Sect</u>	<u>Sur Typ</u>	<u>Sur Num</u>	<u>Suff</u>	<u>Subdivision</u>	<u>Act Pend</u>
361113	CLOSED				020	MNR		1	E2NENE,N2NESENE;	

Serial Number: AZA 025497
 Total Case Acres: 100,600.000

<u>Casetype</u>	<u>Case Disp</u>	14	0020N	0110W	<u>Sect</u>	<u>Sur Typ</u>	<u>Sur Num</u>	<u>Suff</u>	<u>Subdivision</u>	<u>Act Pend</u>
231106	AUTHORIZED				017	LOTS			2;	
					018	ALIQ			N2NE,SWNE,E2W2,W2SE;	
						LOTS			1-5,7,8;	
					020	ALIQ			NW,S2;	
						LOTS			3-5;	
					021	ALIQ			SW;	
					027	ALIQ			S2SW;	
						LOTS			4,5,7;	
					028	ALIQ			W2,S2SE;	
						LOTS			2,4,5;	
					035	ALIQ			SWNW,SW,S2SE;	
						LOTS			3,4,8,9;	

UNITED STATES DEPARTMENT OF INTERIOR
 BUREAU OF LAND MANAGEMENT
 GEOGRAPHIC REPORT WITH LAND
 Sorted by Serial Number

Serial Number: AZA 027321
 Total Case Acres: 1.000

<u>Casetype</u>	<u>Case Disp</u>	14	0020N	0110W	<u>Sect</u>	<u>Sur Typ</u>	<u>Sur Num</u>	<u>Suff</u>	<u>Subdivision</u>	<u>Act Pend</u>
380913	CLOSED				022	FF		1	PART OF SW;	

Serial Number: AZA 03107402
 Total Case Acres: 1.000

<u>Casetype</u>	<u>Case Disp</u>	14	0020N	0110W	<u>Sect</u>	<u>Sur Typ</u>	<u>Sur Num</u>	<u>Suff</u>	<u>Subdivision</u>	<u>Act Pend</u>
286203	CLOSED				007	ALIQ			SWNE,NWNW,SWNW,SENE,NESE;	
					008	ALIQ			NWSW,SWSW,SESW,SWSE;	
					015	ALIQ			SWSW;	
					016	ALIQ			SESE;	
						ALIQ			SWNW,SENE,NESW,NESE,NWSE;	
					017	ALIQ			NENE;	
					022	ALIQ			NWNE,SWNE,SENE,NENW,NWNW;	
					023	ALIQ			SWNW,NESW,NWSW,SWSE,SESE;	
					025	ALIQ			NESE;	
						ALIQ			SWNE,SENE,NENW,NWNW,SENE;	
					026	ALIQ			NENE;	

Serial Number: AZA 03107403
 Total Case Acres: 1.000

<u>Casetype</u>	<u>Case Disp</u>	14	0020N	0110W	<u>Sect</u>	<u>Sur Typ</u>	<u>Sur Num</u>	<u>Suff</u>	<u>Subdivision</u>	<u>Act Pend</u>
280004	CLOSED				007	ALIQ			SWNE,NWNW,SWNW,SENE,NESE;	
					008	ALIQ			NWSW,SWSW,SESW,SWSE;	
					015	ALIQ			SWSW;	
					016	ALIQ			SESE;	
						ALIQ			SWNW,SENE,NESW,NESE,NWSE;	
					017	ALIQ			NENE;	
					022	ALIQ			NWNE,SWNE,SENE,NENW,NWNW;	
					023	ALIQ			SWNW,NESW,NWSW,SWSE,SESE;	
					025	ALIQ			NESE;	
						ALIQ			SWNE,SENE,NENW,NWNW,SENE;	
					026	ALIQ			NENE;	

RUN TIME: 03:02 PM

UNITED STATES DEPARTMENT OF INTERIOR
BUREAU OF LAND MANAGEMENT
GEOGRAPHIC REPORT WITH LAND
Sorted by Serial Number

RUN DATE: 02/22/2016

Page 6 of 7

Adm State: AZ

Serial Number: AZA 034566
Total Case Acres: 13,427.700

<u>Casetype</u>	<u>Case Disp</u>	14	0020N	0110W	<u>Sect</u>	<u>Sur Typ</u>	<u>Sur Num</u>	<u>Suff</u>	<u>Subdivision</u>	<u>Act Pend</u>
283103	CLOSED				003	FF			S2N2,S2;	
						LOTS			1,2,3,4;	
					004	FF			S2NW,S2;	
						LOTS			3,4;	
					005	FF			S2N2,S2;	
						LOTS			1,2,3,4;	
					007	FF			E2,E2W2;	
						LOTS			1,2,3,4;	
					008	ALL			ENTIRE SECTION	
					009	ALL			ENTIRE SECTION	
					010	ALL			ENTIRE SECTION	
					011	ALL			ENTIRE SECTION	
					012	ALL			ENTIRE SECTION	
					013	ALL			ENTIRE SECTION	
					014	ALL			ENTIRE SECTION	
					015	ALL			ENTIRE SECTION	
					016	ALL			ENTIRE SECTION	
					017	FF			NE,E2NW,S2;	
						LOTS			1,2,3;	
					022	ALIQ			E2;	
					023	ALL			ENTIRE SECTION	
					024	ALL			ENTIRE SECTION	

Serial Number: AZA 036896
Total Case Acres: 1.000

<u>Casetype</u>	<u>Case Disp</u>	14	0020N	0110W	<u>Sect</u>	<u>Sur Typ</u>	<u>Sur Num</u>	<u>Suff</u>	<u>Subdivision</u>	<u>Act Pend</u>
292009	CLOSED				025	ALL			ENTIRE SECTION	Y
					026	ALL			ENTIRE SECTION	Y
					027	ALL			ENTIRE SECTION	Y

UNITED STATES DEPARTMENT OF INTERIOR
 BUREAU OF LAND MANAGEMENT
 GEOGRAPHIC REPORT WITH LAND
 Sorted by Serial Number

Serial Number: AZPHX 0083225
 Total Case Acres: 438.303

<u>Casetype</u>	<u>Case Disp</u>	14	0020N	0110W	<u>Sect</u>	<u>Sur Typ</u>	<u>Sur Num</u>	<u>Suff</u>	<u>Subdivision</u>	<u>Act Pend</u>
288100	AUTHORIZED				007	FF		1	NWNW,S2NW,SWNE,N2SE;	Y
					008	ALIQ			NWSW,S2SW,SWSE;	Y
					015	ALIQ			SWSW;	Y
					016	ALIQ			S2NW,NESW,N2SW,N2SE,SESE;	Y
					017	ALIQ			N2NE,SENE;	Y
					022	ALIQ			N2NW,NWNE,S2NE;	Y
					023	ALIQ			SWNW,N2SW,SESW,S2SE;	Y
					025	ALIQ			N2NW,SENW,S2NE,NESE;	Y
					026	ALIQ			NENE;	Y

Serial Number: AZPHX 0083225T
 Total Case Acres: 0.100

<u>Casetype</u>	<u>Case Disp</u>	14	0020N	0110W	<u>Sect</u>	<u>Sur Typ</u>	<u>Sur Num</u>	<u>Suff</u>	<u>Subdivision</u>	<u>Act Pend</u>
288100	CLOSED				023	ALIQ			SE;	
					025	ALIQ			N2,NESE;	
					026	ALIQ			NENE;	

Serial Number: AZPHX 0086067
 Total Case Acres: 579.510

<u>Casetype</u>	<u>Case Disp</u>	14	0020N	0110W	<u>Sect</u>	<u>Sur Typ</u>	<u>Sur Num</u>	<u>Suff</u>	<u>Subdivision</u>	<u>Act Pend</u>
288100	AUTHORIZED				007	ALIQ			N2,E2SE;	
					008	ALIQ			W2SW,SESW,SWSE;	
					015	ALIQ			SWNW;	
					016	ALIQ			W2NW,SENW,NESW,NWSE,E2SE;	
					017	ALIQ			NWNE,E2NE;	
					022	ALIQ			N2NW,W2NE,SENE;	
					023	ALIQ			NW,NWSW,E2SW;	
					025	ALIQ			NW,SE;	
					026	ALIQ			NENE;	

Input Parameters for Geographic Report with Land

System Id = CR

Admin State = AZ

Geo State =

Casetype Begins With

Case Disp Txt = AUTHORIZED, CANCELLED, CLOSED, EXPIRED, PENDING, REJECTED, RELINQUISHED, VOID, WITHDRAWN

Mer Twp Rng =

Section =

Mtrs = 14 0020N 0100W 018, 14 0020N 0100W 019, 14 0020N 0100W 999

Commodity =

Commodity Txt =

Pending Org =

Pend Org Decode =

Total Rows Returned: 0

RUN TIME: 03:03 PM

UNITED STATES DEPARTMENT OF INTERIOR
BUREAU OF LAND MANAGEMENT
GEOGRAPHIC REPORT WITH LAND
Sorted by Serial Number

RUN DATE: 02/22/2016
Page 1 of 1

Serial Number: AZPHX 0083225
Total Case Acres: 438.303

<u>Casetype</u>	<u>Case Disp</u>				<u>Sect</u>	<u>Sur Typ</u>	<u>Sur Num</u>	<u>Suff</u>	<u>Subdivision</u>	<u>Act Pend</u>
288100	AUTHORIZED	14	0020N	0100W	018	FF		1	N2;	Y

Input Parameters for Geographic Report with Land

System Id = CR

Admin State = AZ

Geo State =

Casetype Begins With

Case Disp Txt = AUTHORIZED, CANCELLED, CLOSED, EXPIRED, PENDING, REJECTED, RELINQUISHED, VOID, WITHDRAWN

Mer Twp Rng =

Section =

Mtrs = 14 0030N 0110W 032, 14 0030N 0110W 033, 14 0030N 0110W 999

Commodity =

Commodity Txt =

Pending Org =

Pend Org Decode =

Total Rows Returned: 1

RUN TIME: 03:04 PM

UNITED STATES DEPARTMENT OF INTERIOR
BUREAU OF LAND MANAGEMENT
GEOGRAPHIC REPORT WITH LAND
Sorted by Serial Number

RUN DATE: 02/22/2016

Page 1 of 1

Adm State: AZ

Serial Number: AZA 00816807
Total Case Acres: 2,428.650

<u>Casetype</u>	<u>Case Disp</u>				<u>Sect</u>	<u>Sur Typ</u>	<u>Sur Num</u>	<u>Suff</u>	<u>Subdivision</u>	<u>Act Pend</u>
210501	AUTHORIZED	14	0030N	0110W	032	FF			CAP TRACT GR-4-1J;	